42

Click Here for Field Notes

74

4023

(4-675a)

Resurvey Township No. 20 North, Range No. 100 West of the Sixth Principal Meridian, Wyoming

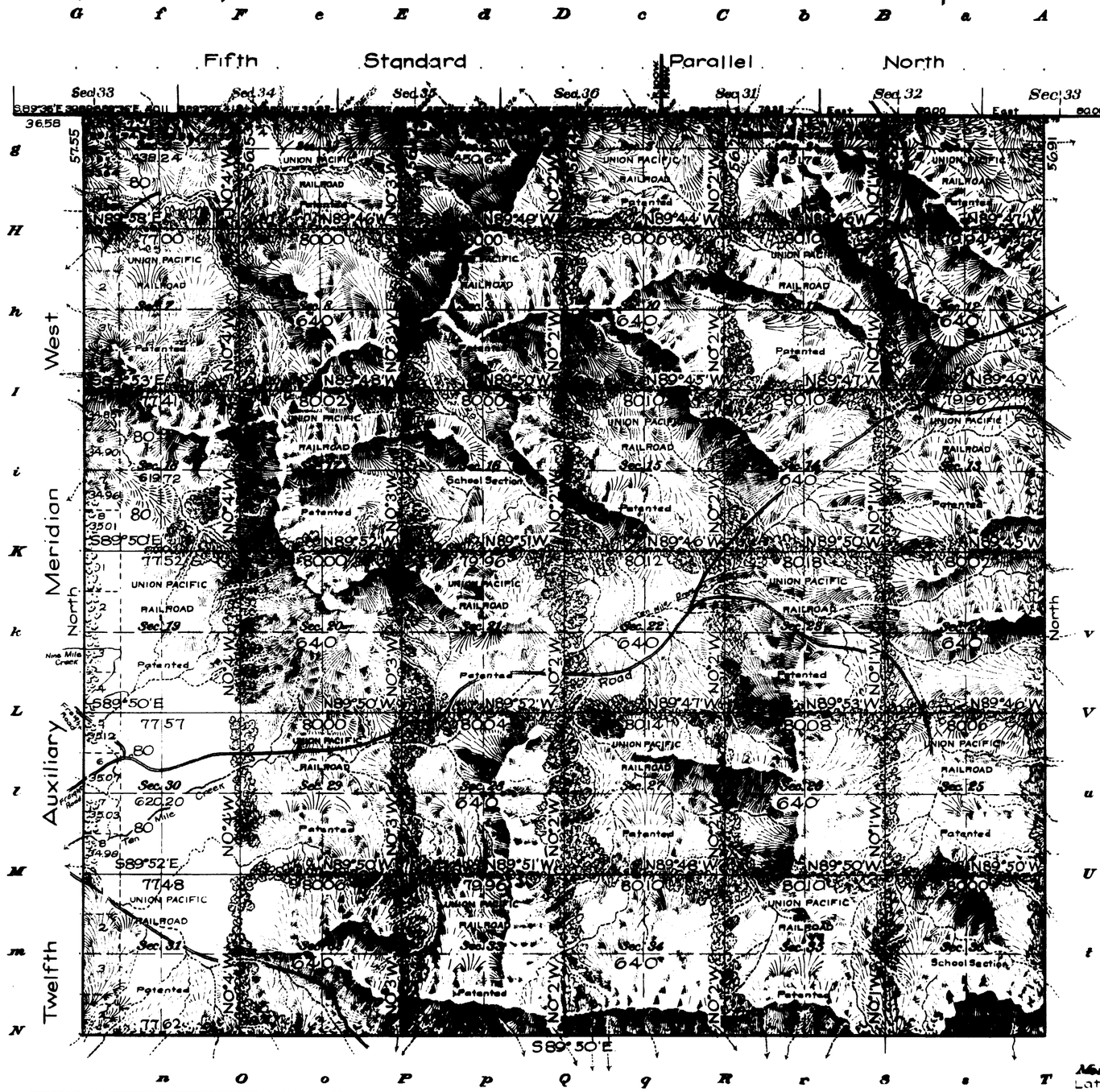

Table of Patented Entries in T. 20 N. R. 100 W. Not Segregated			
Original Survey			
Section	Subdivision	Entry	Entryman
1	All	L.G.	Union Pacific
3	"	"	" "
5	"	"	" "
7	"	"	" "
9	"	"	" "
11	"	"	" "
13	"	"	" "
15	"	"	" "
16	"	S.S.	Wyoming
17	"	L.G.	Union Pacific
19	"	"	" "
21	"	"	" "
23	"	"	" "
25	"	"	" "
27	"	"	" "
29	"	"	" "
31	"	"	" "
33	"	"	" "
35	"	"	" "
36	"	S.S.	Wyoming

This township is probably underlaid with coal

Areas in Acres	
Public Land	3020.56
Indian Reservation	
Indian Allotments	
Mineral Claims	
Water Surface	
Patented Land	12,173.98
Total Area	21,794.54

Scale 40 Chains to an inch

Mean Magnetic Declination 18° 54' E.
Latitude: 41° 40' N.
Longitude: 108° 37' W.

Surveys Designated.	By Whom Surveyed.	Contract No.	Contract Date	Amount of Surveys Miles	Chs.	Lks.	When Surveyed. Began.	Completed.
RESURVEY W. Township Line	Douglas & Burnham	315	July 12, 1906	5	57	55	Aug. 30, 1906	Aug. 31, 1906
RESURVEY Subdivision Lines	Adams & Saxon	1 GROUP	July 14, 1910	58	30	21	Sept. 19, 1910	Sept. 28, 1910
RESURVEY N. & S. Township Lines	" "	1	July 14, 1910	17	51	19	Sept. 8, 1910	Sept. 19, 1910
Connections	" "	1	July 14, 1910		93	67	Sept. 24, 1910	Sept. 28, 1910

The above map of Resurvey Township No. 20 North Range No. 100 West of the Sixth Principal Meridian Wyoming is strictly conformable to the field notes of the survey thereof on file in this office, which have been examined and approved.

U.S. Surveyor General's Office,
Cheyenne, Wyoming November 13 1912

Stephens C. Stevenson
Surveyor General.

2325-A

20-100

Completed on the 30th day of November 1912
Duplicate plat mailed to the General Land Office Feb. 6, 1913

Click Here for Field Notes

4022

TOWNSHIP No. 20 NORTH, RANGE No. 100 WEST of the 6th Principal MERIDIAN.



Regular Rates 3rd 73rd 71st Sub. Ls

Augmented 54 47 61 Total number of Acres 21,926.94

Surveys Designated	By Whom Surveyed	Date of Contract	Amount of Surveys M.	Ch.	Lk.	When Surveyed	Magnetic Declination
F.S. & W. Township lines	[illegible]	[illegible]	[illegible]	[illegible]	[illegible]	[illegible]	
Subdivisions	[illegible] Carson	Oct. 10 1883	58	41	55	June 6 84	16.30 East
Connections				50	42		
Retracing Dpts			11	36	91	Mar. 12 & Apr. 3 84	
5th Stand P.V.	[illegible]	[illegible]	3	78	37	[illegible]	
Retr. Stand line	[illegible] Carson	Oct. 10 1883	5	78	81	Mar. 11 1884	

The above Map of Township No. 20 North Range No. 100 West of the Sixth Principal Meridian Wyoming Territory is strictly conformable to the field notes of the survey thereof on file in this Office which have been examined and approved

Surveyor General's Office, John H. Wildrum
Chief Dept.

Cheyenne, Wyoming
Dec. 20th 1884

A. HART & CO. ST. LOUIS, MO.

2325

RESURVEY

TOWNSHIP EXTERIORS



This Plat
of the
Resurvey of
The 4th Standard Parallel North, through Rs. 98, 99 & 100 W.
the 5th Standard Parallel North, through Rs. 98, 99 & 100 W.
the North & East boundaries of Ts. 17, 18 & 19 N., Rs. 98, 99 & 100 W. and the East boundaries of T. 20 N., Rs. 98, 99 & 100 W. of the Sixth Principal Meridian, Wyoming, is strictly conformable to the field notes of the resurvey thereof
by
William S. Adams & Wesley E. Saxon, US Transitmen
under their
assignment to Group I
dated July 14, 1910
which have been examined, approved and filed in this office
US Surv. Gen'ls Office
Cheyenne, Wyoming, November 13, 1912

Stephen P. Freeman
Surveyor General

Surveys Designated	Amount			When surveyed
	Mls	Chs	Lks	
Standard Lines	38	39	91	July 14, 1910-Oct. 25, 1910
Township Lines	124	73	53	July 14, 1910-Oct. 26, 1910
Connections		32	91	Aug. 28, 1910-Oct. 10, 1910

SCALE: 1 INCH TO 160 CHAINS

37
Indexed

52

4856

RESURVEY
TOWNSHIP EXTERIORS.

Scale: 1 inch to 160 chains.

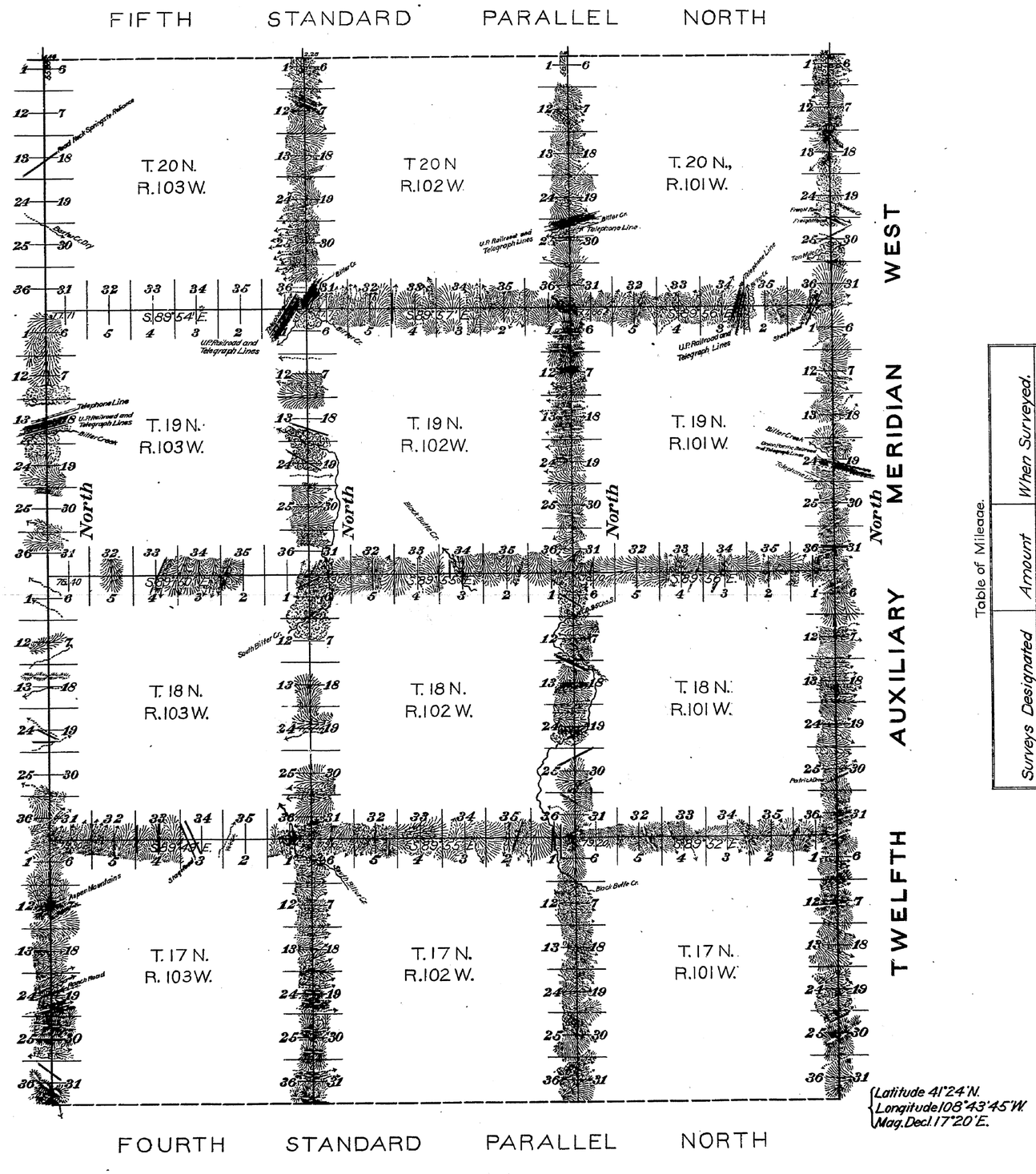

Latitude 41°24' N.
Longitude 108°43'45" W.
Mag. Decl. 17°20' E.

This Plat
of the Resurvey of
the Twelfth Auxiliary Meridian West through
Townships 17, 18, 19 and 20 North; the North
and West Boundaries of Townships 17, 18 and
19 North, Ranges 101, 102 and 103 West and
the West Boundaries of Townships 20 North,
Ranges 101, 102 and 103 West of the
Sixth Principal Meridian,
Wyoming,
is strictly conformable to the field notes of
the resurvey thereof
by
Dougall and Burnham, U.S.D.S.,
under their
Contract No. 315,
dated July 12th, 1906,
which have been examined, approved and
filed in this office.
U.S. Surv. Gen'l's Office,
Cheyenne, Wyoming,
January 14, 1908.

Alphens. P. Hanson
U.S. Surv. Gen'l.

Table of Mileage.

Surveys Designated	Amount	When Surveyed.
	Mls. Chs. Lks.	
Standard Lines Resur.	23 57 55	July 12-August 31, 1906.
Township " "	124 76 27	July 15-October 21, 1906.
Connecting " "	10 00	" "

2908

A.M.T.

Accepted by the Hon. Commissioner in his letter "E," August 21, 1908.

(9)
Indexed

Click Here for Field Notes

509

Compared.

EXTERIOR LINES

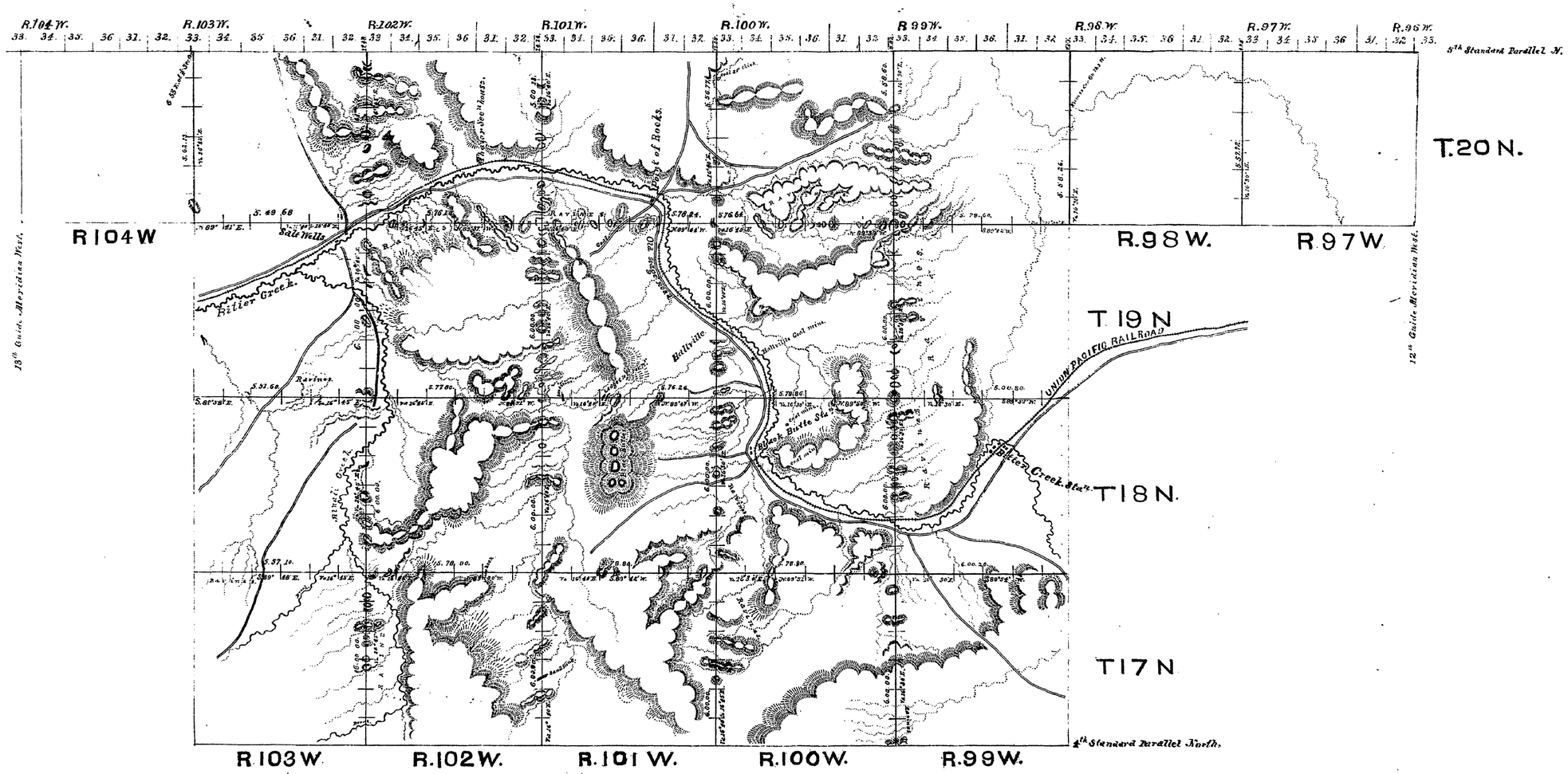

Surveys designated	By whom surveyed	Date of Contract	Amount of Surveys	When Surveyed
Township Exteriors	Richard Blackstone	September 11th 1876	200 Chs. 73 Lks. 95	Sept. & Oct. 1876
Connections	" "	" " "	11 " 68	" " "

Surveyor Generals Office.
Cheyenne, Wyo. Jan. 23. 1877

I hereby certify that the above diagram of the exterior lines of Township 20 North Ranges 97 and 98 West. Townships 17, 18, 19 and 20 North Ranges 99, 100, 101, 102 and 103 West and Township 20 North, Range 104 West of the 6th Principal Meridian in Wyoming Territory, is strictly conformable to the field notes of the Survey thereof on file in this Office, which have been examined and approved.

Edw. C. David
Surveyor General.