7838 **Click Here for Field Notes**

ORIGINAL

TOWNSHIP 20 NORTH, RANGE 101 WEST, OF THE SIXTH PRINCIPAL MERIDIAN, WYOMING.

DEPENDENT RESURVEY



A history of surveys is contained in the field notes.

The Fifth Standard Parallel North, through R. 101 W., was dependently resurveyed by Anthony Mule' during the resurvey of T. 21 N., R. 101 W., and the west boundary was dependently resurveyed by Douglas J. Jacobson during the resurvey of T. 20 N., R. 102 W., executed concurrently under this same group.

This plat represents the dependent resurvey of a portion of the Fifth Standard Parallel North, through R. 100 W., the Twelfth Auxiliary Meridian West, through T. 20 N., between Rs. 100 and 101 W. and the subdivisional lines designed to restore the corners in their true original locations according to the best available evidence, T. 20 N., R. 101 W., Sixth Principal Meridian, Wyoming.

The lottings and areas are as shown on the plat approved January 14, 1908.

Survey executed by Douglas J. Jacobson, Cadastral Surveyor, beginning May 31, 1983, and completed November 27, 1983, pursuant to Special Instructions dated September 30, 1982, for Group No. 444, Wyoming.

UNITED STATES DEPARTMENT OF THE INTERIOR
BUREAU OF LAND MANAGEMENT

Cheyenne, Wyoming June 22, 1988

This plat is strictly conformable to the approved field notes, and the survey, having been correctly executed in accordance with the requirements of law and the regulations of this Bureau, is hereby accepted.

For the Director

Richard L. Pakes

Chief Cadastral Surveyor for Wyoming

Lat. 41° 39' 37.6" N.
Long. 108° 44' 01.5" W.

W.H.B.

2329 B

37

Click Here for Field Notes

56

(4-675a)

4031

Resurvey Township No. 20 North, Range No. 101 West of the Sixth Principal Meridian, Wyoming.



Total number of Acres 21831.48

Meanders of								
Posts	Courses	Chs. Lks.	Posts	Courses	Chs. Lks.	Posts	Courses	Chs. Lks.

Coal Land.
Sec. 6.
" 7.
" 30

Latitude 41°40' N.
Longitude 108°43'45" W.
Mag. Decl. 17°30' E.

Scale 40 Chains to an Inch.

Surveys Designated	By Whom Surveyed	Date of Contract No.	Amount of Surveys M.	Chs.	Lks.	When Surveyed	
Resurvey East, South & West Township lines	Dougall & Burnham	315, July 12, 1906	17	32	13	Aug. 22 Sept. 10, 1906	
Resurvey Subdivisions	" " "	" " "	58	34	38	September 10-27, 1906	
Connections	" " "	" " "		14	76	" "	
Resurvey North Boundary	Johnson and Jaeckel	314, July 12, 1906	3	40	10	August 16-17, 1906.	
North Boundary	William O. Downey	45, May 30, 1873	2	36	84	August 1, 1873.	

The above Map of resurvey of Township No. 20 North of Range No. 101 West of the Sixth Principal Meridian, Wyoming, is strictly conformable to the field notes of the resurvey thereof on file in this Office, which have been examined and approved.

Surveyor General's Office
Cheyenne, Wyoming January 14, 1908.

Sur. Gen.

2329-A

Accepted by the Hon. Commissioner in his letter "E." August 21. 1908. Triplicate plat forwarded to Evanston Land Office August 25, 1908.

20-101

(29)

Click Here for Field Notes

3

accession no. 4030

TOWNSHIP No. 20 NORTH, RANGE No. 101 WEST of the 6th Principal MERIDIAN.

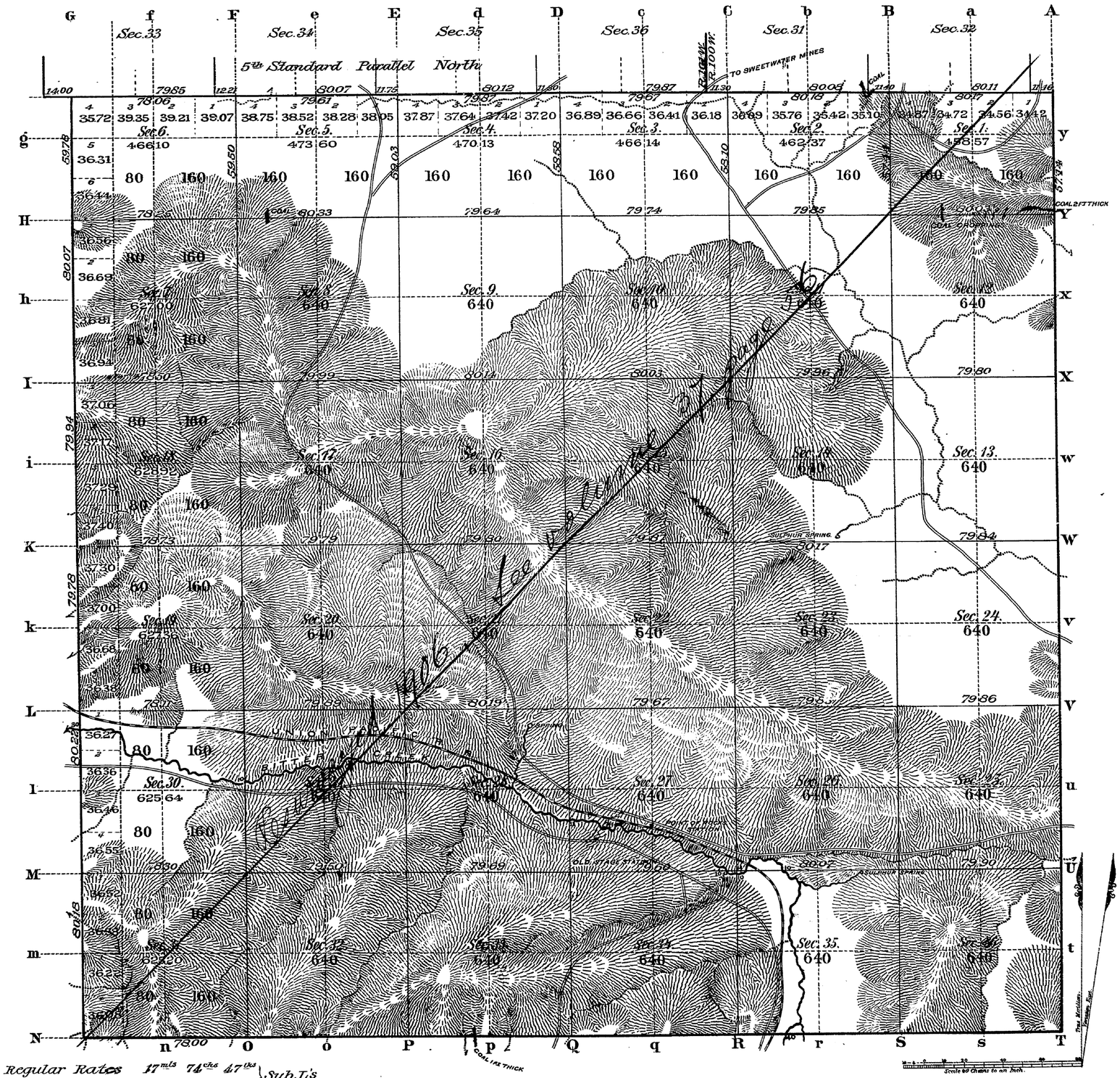

Regular Rates 17 mls 74 chs 47 lks } Sub. L's
Augmented " 40 " 47 " 25 "

Total number of Acres. 21,931.03

Surveys Designated	By Whom Surveyed	Date of Contract	Amount of Surveys Mls	Chs	Lks	When Surveyed	Magnetic Declination
E.S.&N. Township lines	Richard Blackstone	Sept. 11th 1876	17	35	14	Sept. & Oct. 1876	
Subdivisions	C. M. Carson	Oct. 10th 1883.	58	41	72	June 7-11, 1884.	16°40'E.
Connections	" "	" "		58	16	" "	
Retracing Tp. L.	" "	" "	5	59	97	Mch 5-Apr. 5, 1884.	
5th Stand. P.N.	Wm. O. Downey	June 21st 1873	5	77	11	July 29-Aug 5, 1873.	
Retr 5th Stand. P.N.	C. M. Carson	Oct. 10th 1883	5	77	56	Mch. 1-11, 1884.	

The above Map of Township No. 20 North Range No. 101 West of the Sixth Principal Meridian Wyoming Territory is strictly conformable to the field notes of the survey thereof on file in this Office which have been examined and approved

Surveyor General's Office, John W. Meldrum
Cheyenne, Wyoming
Dec. 20th 1884.
Surr. Genl.

A. GAST & CO.- ST. LOUIS & N.Y.

2329

Cave
20-101

37
Indexes

4856

52

RESURVEY
TOWNSHIP EXTERIORS.

Scale: 1 inch to 160 chains.

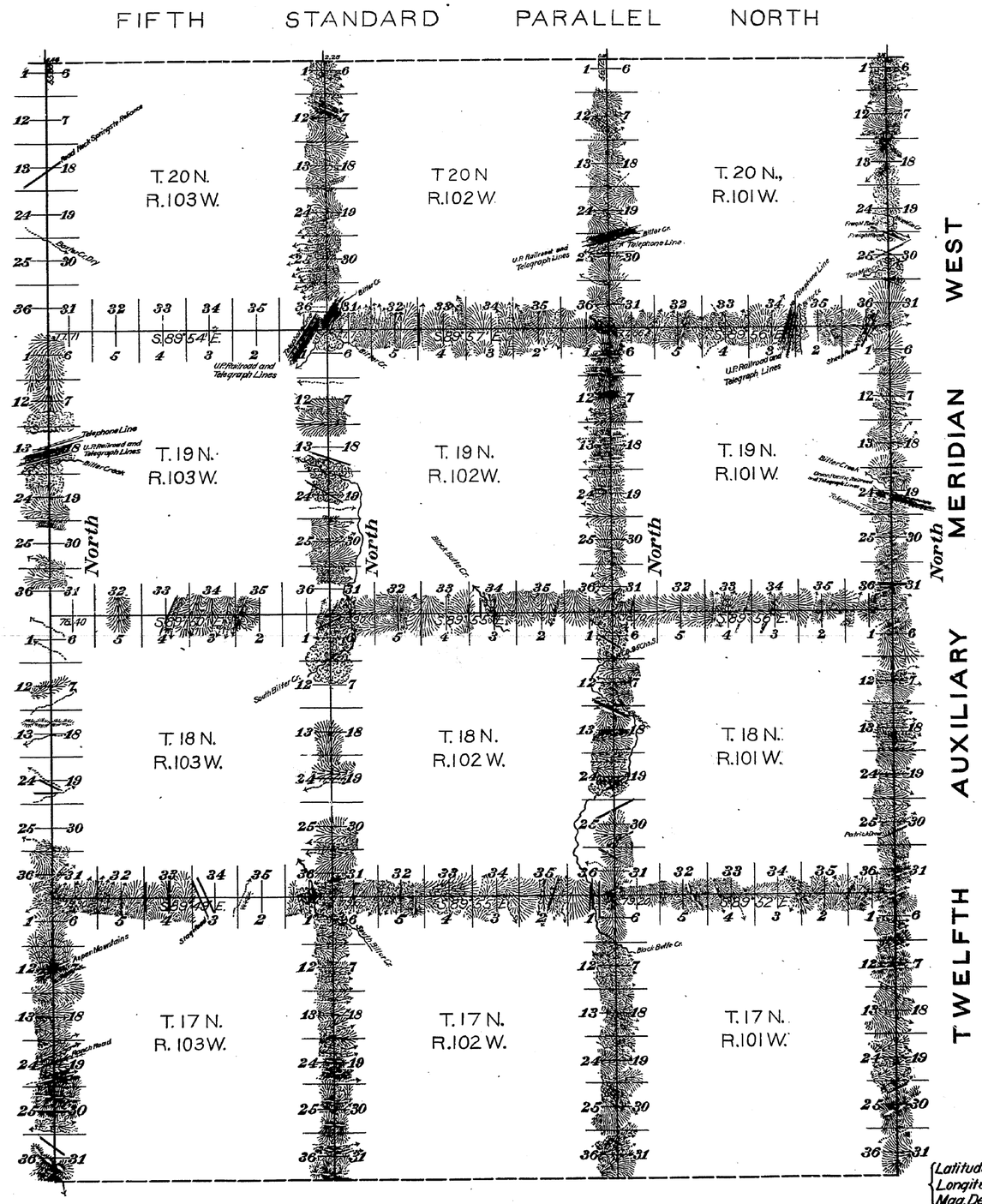

Latitude 41° 24' N.
Longitude 108° 43' 45" W.
Mag. Decl. 17° 20' E.

This Plat
of the Resurvey of
the Twelfth Auxiliary Meridian West through Townships 17, 18, 19 and 20 North; the North and West Boundaries of Townships 17, 18 and 19 North, Ranges 101, 102 and 103 West and the West Boundaries of Townships 20 North, Ranges 101, 102 and 103 West of the
Sixth Principal Meridian,
Wyoming,
is strictly conformable to the field notes of the resurvey thereof
by
Dougall and Burnham, U.S.D.S.,
under their
Contract No. 315,
dated July 12th, 1906,
which have been examined, approved and filed in this office.
U.S. Surv. Genl's Office,
Cheyenne, Wyoming,
January 14, 1908.

Alphens P. Hanson
U.S. Surv. Genl.

Table of Mileage.

Surveys Designated	Amount	When Surveyed.
Standard Lines Resur.	Mls. 23 Chs. 57 Lks. 55	July 12-August 31, 1906.
Township " "	124 76 27	July 15-October 21, 1906.
Connecting " "	10 00	" " "

2908

A.M.T.

Accepted by the Hon. Commissioner in his letter "E," August 21, 1908.

(9)

Click Here for Field Notes

28

309

Compared.

EXTERIOR LINES

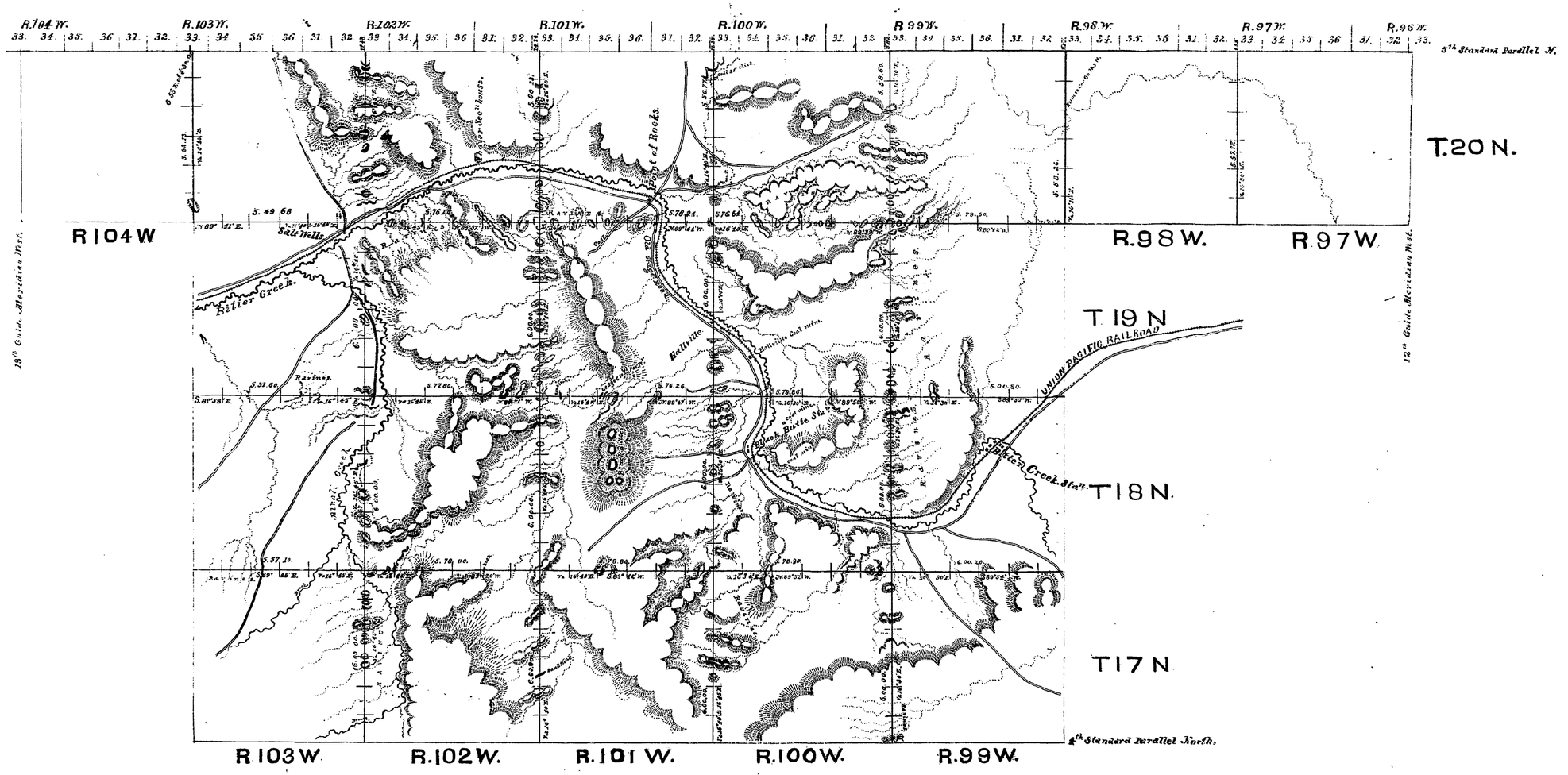

Surveys designated	By whom surveyed	Date of Contract	Amount of Surveys			When Surveyed
			m.	ch.	lks.	
Township Exteriors	Richard Blackstone	September 11th 1876	200	73	93	Sept'm. Oct'r 1876
Connections	" "	" " "	11	68		" " "

Surveyor Generals Office.
Cheyenne, Wyo. Jan. 23. 1877

I hereby certify that the above diagram of the exterior lines of Township 20. North Ranges. 97 and 98 West. Townships 17. 18. 19 and 20. North Ranges 99. 100. 101. 102. and 103 West. and Township. 20. North. Range 104 West of the 6th Principal Meridian in Wyoming Territory. is strictly conformable to the field notes of the Survey thereof on file in this Office. which have been examined and approved.

Edw. C. David
Surveyor General.