39

accession no. 2654

Click Here for Field Notes

16

(4-675a)

Resurvey Township No. 20 North Range No. 106 West of the Sixth Principal Meridian, Wyoming.



Survey Designated	By Whom Surveyed	Date of Contract	Amount of Surveying M	Ch	Lks	When Surveyed	
Resurvey Township Lines	[illegible]	[illegible]	[illegible]	45	33	Sep. [illegible]	[illegible]
Subdivisions		[illegible]	57	59	87	[illegible]	[illegible]
[illegible]				44	57		
Mag. Meridian, [illegible]	[illegible]	[illegible]	[illegible]	76	12	Aug. [illegible]	[illegible]
West Boundary	[illegible]	[illegible]	[illegible]	80	59	July 16	1907

The above plat of Township No. 20 North of Range No. 106 West of the Sixth Principal Meridian, Wyoming is strictly conformable to the field notes of the Survey thereof on file in this office, which have been examined and approved.

Interior Land Office.
Cheyenne, Wyoming, November 12, 1908.

Surv. Gen.

THE NORRIS PETERS CO. LITHO. WASHINGTON D.C.

Accepted by the Land Commissioner in his letter "E" Dec. 22 1910. Supersedes plat approved 6 Canceled Land Office Dec. 7 1910

1821A

20-106

(23)

Click Here for Field Notes

2653

TOWNSHIP No. 20 NORTH. RANGE No. 106 WEST of the 6th Principal MERIDIAN.

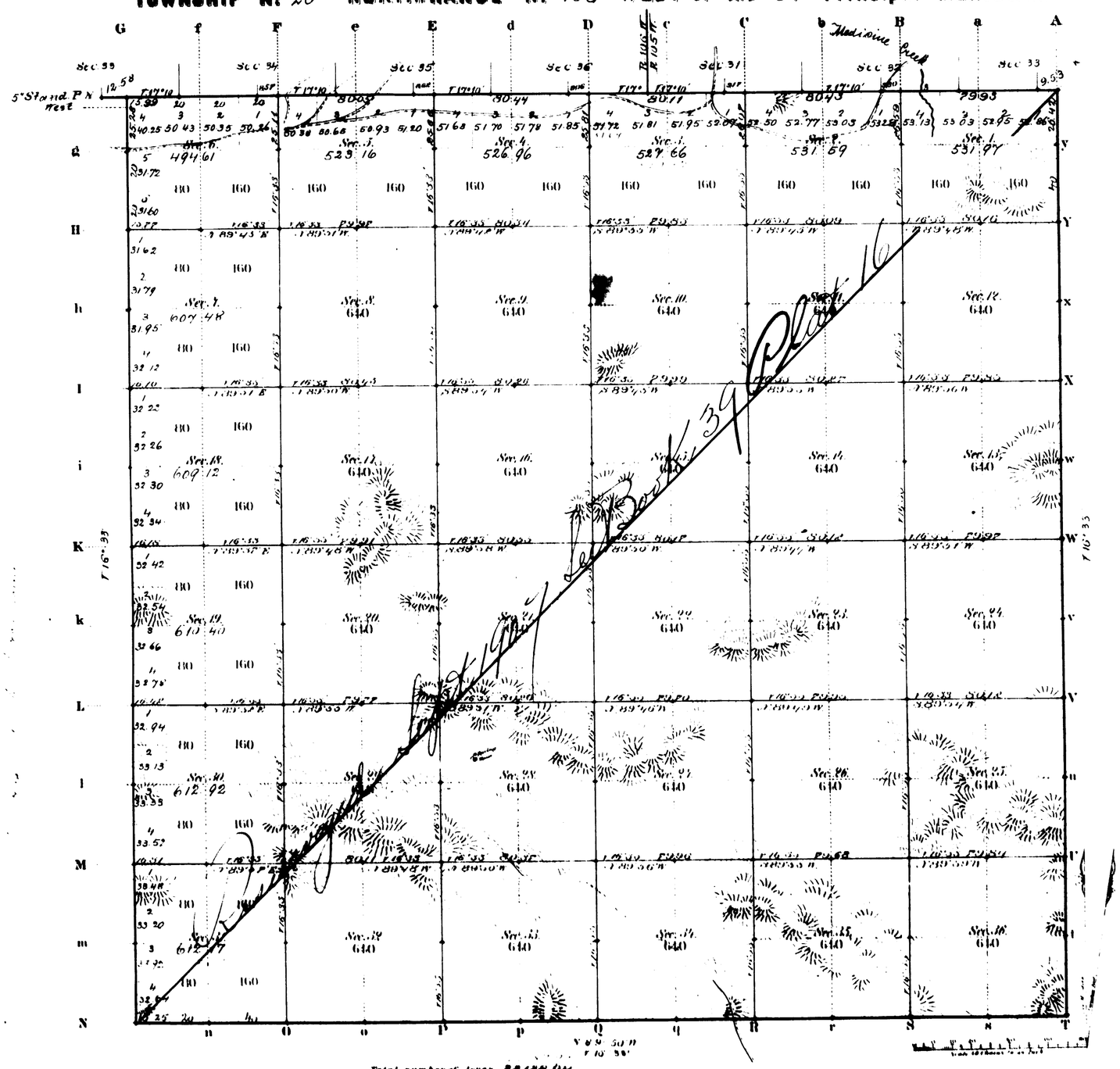

Total number of lines 88 188.04

Surveys Designated	By Whom Surveyed	Date of Contract	Amount of Surveys Miles	Chains	Links	When Surveyed	Magnetic Declination
U.S. Township lines	E. A. La Pierre	June 23 1882	17	47	45	March 23, 24 1883	16° 33' East
Subdivisions	" "	" " "	58	28	13	Apr. 14 20 1883	" "
Connections	" "	" " "		45	02	" "	
5 Stand. P.N.	W. O. Burtney	March 21 1873	5	70	95	Aug. 11 1873	

The above Map of Township No. 20 North Range No. 106 West of the 6th Principal Meridian Wyoming, is strictly conformable to the field notes of the survey thereof on file in this Office, which have been examined and approved.

Surveyor General's Office
Cheyenne Wyoming
December 30 1883

Edw. C. Donald
Surv. Genl.

A. Trost Print. St. Louis Mo.

1821

1a-2
20-106

39
Indexed

4058

4

RESURVEY

TOWNSHIP EXTERIORS

Scale: 160 chains to 1 inch



This Plat
of the Resurvey of
The Fourth Standard Parallel North through Ranges 104, 105 & 106 West
The Thirteenth Guide Meridian West through Townships 17, 18, 19 & 20 North
and the
North Boundary of Townships 17, 18 & 19 North, Ranges 104, 105 & 106 West
East Boundary of Townships 17, 18, 19 & 20 North, R. 106 West of the
Sixth Principal Meridian
Wyoming
is strictly conformable to the field notes of the survey thereof
by
Adams and Stewart U.S.D.Ss.
under their
Contract No. 326
dated June 24, 1907.
which have been examined, approved and filed in this office
U.S. Surv. Gen'l's Office
Cheyenne, Wyoming
November 12, 1909.

Stephens Surv. Gen'l

Table of Mileage

Surveys Designated	Amount Mls.	Chs.	Lks.	When Surveyed
Standard Lines	41	51	33	June 27-September 21, 1907
Township "	77	29	70	July 6-October 20, 1907
Connecting "		20	12	September 14, 21, 1907

Accepted by the Acting Commissioner in his letter "E" May 16, 1910.

2344

(23)
Indexed

2642

68

EXTERIOR LINES.

Scale 3 miles to 1 inch. Magnetic Variation East.

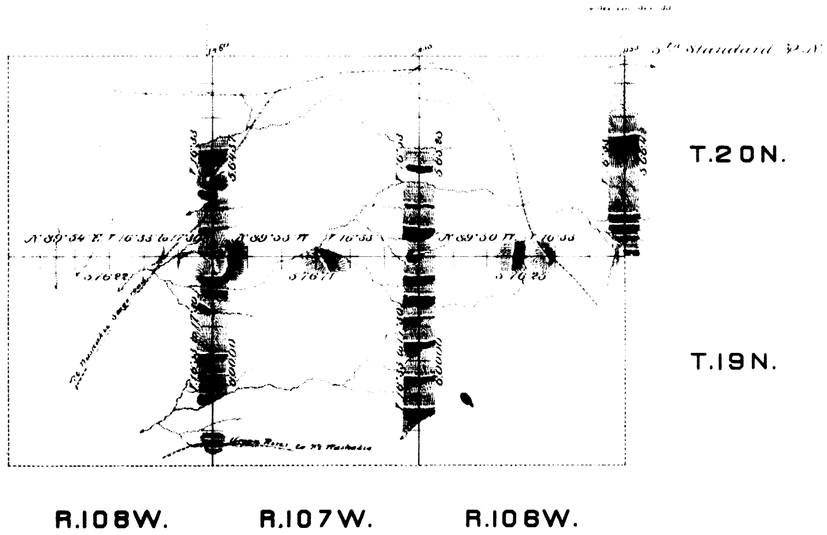

Surveys designated	By whom surveyed	Date of contract	Amt of surveys.			When surveyed
			miles	chs	lks	
Exterior lines	E. H. LaPeire	June 20 1888	47	25	25	Mar. 21 28 1888.
Connections	. . .	. . .		56	61	. . .

I hereby certify that the above diagram of the Exterior lines of T. 19 & 20 N. R. 106 107 & 108 W. of the 6th P.M. Wyoming Territory is strictly conformable to the field notes of the survey thereof on file in this Office, which have been examined and approved.
Surveyor General's Office
Cheyenne Wyo Nov. 30th 1888

Edw. C. Dale
Sur General

1815