8052 **Click Here for Field Notes**

ORIGINAL

TOWNSHIP 20 NORTH, RANGE 108 WEST, OF THE SIXTH PRINCIPAL MERIDIAN, WYOMING.

DEPENDENT RESURVEY AND SURVEY

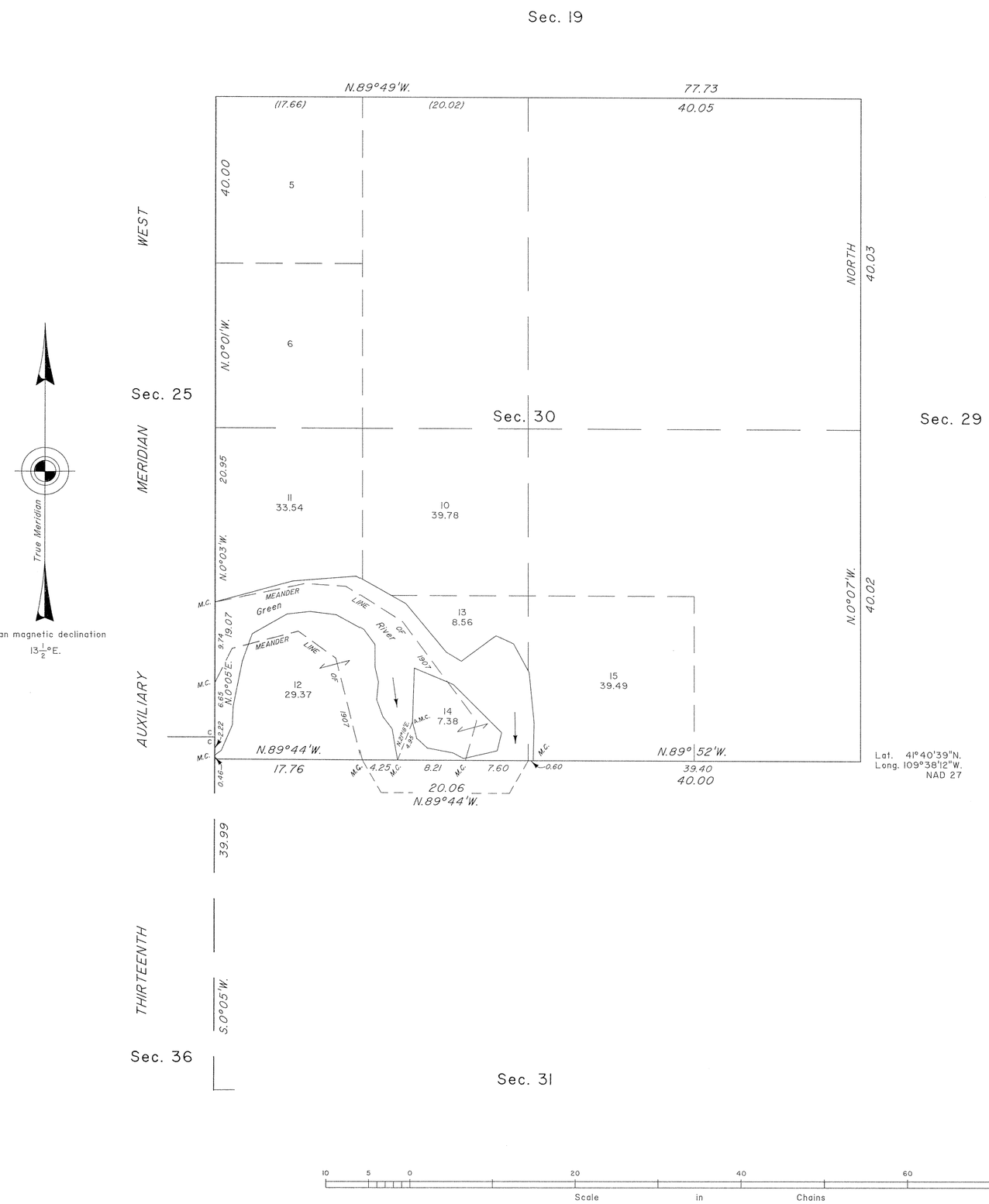

PRESENT LEFT BANK - GREEN RIVER

M.C. Secs. 30 & 31 (Upstream)
N.1°21'E., 4.58
N.5°42'W., 6.16
N.28°29'W., 3.96
N.65°26'W., 2.34
S.53°27'W., 5.21
N.58°34'W., 2.14
N.39°54'W., 7.68
N.60°44'W., 6.72
S.85°36'W., 7.71
S.74°57'W., 9.72
M.C. Secs. 25 & 30

PRESENT RIGHT BANK - GREEN RIVER

M.C. W. bdy Sec. 30 (Downstream)
N.54°32'E., 0.96
N.23°13'E., 3.39
N.2°10'E., 2.24
N.11°23'E., 5.64
N.19°43'E., 2.85
1907 Meander Line
N.19°43'E., 1.355
N.60°36'E., 4.84
N.83°37'E., 2.76
S.82°38'E., 3.25
S.61°22'E., 3.64
S.36°10'E., 2.30
S.0°14'E., 2.74
S.12°56'E., 1.85
S.5°31'W., 2.16
S.20°13'E., 2.20
S.37°25'E., 1.85
S.9°56'E., 3.83
M.C. Secs. 30 & 31

ISLAND MEANDERS OF GREEN RIVER

A.M.C
S.14°33'E., 2.07
S.47°43'E., 1.75
S.79°21'E., 3.14
S.62°08'E., 1.46
N.76°53'E., 0.315
1907 Meander Line
N.76°53'E., 3.865
N.13°50'E., 2.27
N.45°07'W., 8.29
N.67°09'W., 0.70
1907 Meander Line
N.67°09'W., 4.42
S.1°48'W., 6.55
A.M.C.

A history of surveys is contained in the field notes.

This plat represents the dependent resurvey of a portion of the Thirteenth Auxiliary Meridian West, through T. 20 N., between Rs. 108 and 109 W., and a portion of the subdivisional lines designed to restore the corners to their true original locations according to the best available evidence and the survey of the present banks of the Green River, through Section 30, and the survey of an island designated as Lot 14, Section 30, T. 20 N., R. 108 W., Sixth Principal Meridian, Wyoming.

Except as indicated hereon, the lottings and areas are as shown on the plat approved March 14, 1910.

Survey executed by Thomas E. Casinger, Cadastral Surveyor, beginning December 27, 1993 and completed February 15, 1994, pursuant to Special Instructions dated November 24, 1993, for Group No. 587, Wyoming.

UNITED STATES DEPARTMENT OF THE INTERIOR
BUREAU OF LAND MANAGEMENT

Cheyenne, Wyoming April 21, 1995

This plat is strictly conformable to the approved field notes, and the survey, having been correctly executed in accordance with the requirements of law and the regulations of this Bureau, is hereby accepted.

For the Director

John P. Lee

Chief Cadastral Surveyor for Wyoming

10 5 0 20 40 60 80
Scale in Chains

W.H.B.

OFFICIALLY FILED: June 5, 1995

1818 B

39

Click Here for Field Notes

63

2647

(4-675a)

Resurvey Township No. 20 North, Range No. 108 West of the Sixth Principal Meridian, Wyoming.



Surveys Designated.	By Whom Surveyed.	Contract No.	Contract Date	Amount of Surveys Mls.	chs.	lks.	When Surveyed. Begun.	Completed.
Resurvey Township Lines	Stewart & Allyn	327	June 24, 1907	23	03	88	Aug. 13, 1907	Aug. 19, 1907
Resurvey Subdivision Lines	" "	"	" "	57	50	07	Aug. 28, 1907	Sept. 6, 1907
Meander Lines	" "	"	" "	3	16	69	Sept. 6, 1907	Sept. 6, 1907
Connecting Lines	" "	"	" "		79	64	Aug. 30, 1907	Sept. 6, 1907

The above map of Resurvey of Township No. 20 North, Range No. 108 West of the Sixth Principal Meridian Wyoming is strictly conformable to the field notes of the resurvey thereof on file in this office, which have been examined and approved.

U.S. Surveyor General's Office,
Cheyenne, Wyoming, March 14, 1910

Alphens Johnson
Surveyor General.

Accepted by the Hon. Commissioner in his letter of Sept. 15, 1910. Duplicate forwarded to Lander Land Office Sept. 21, 1910

1818A

1818A

20-108

(23)

Click Here for Field Notes

71

2646

TOWNSHIP No. 20 NORTH. RANGE No. 108 WEST of the 6th Principal MERIDIAN.

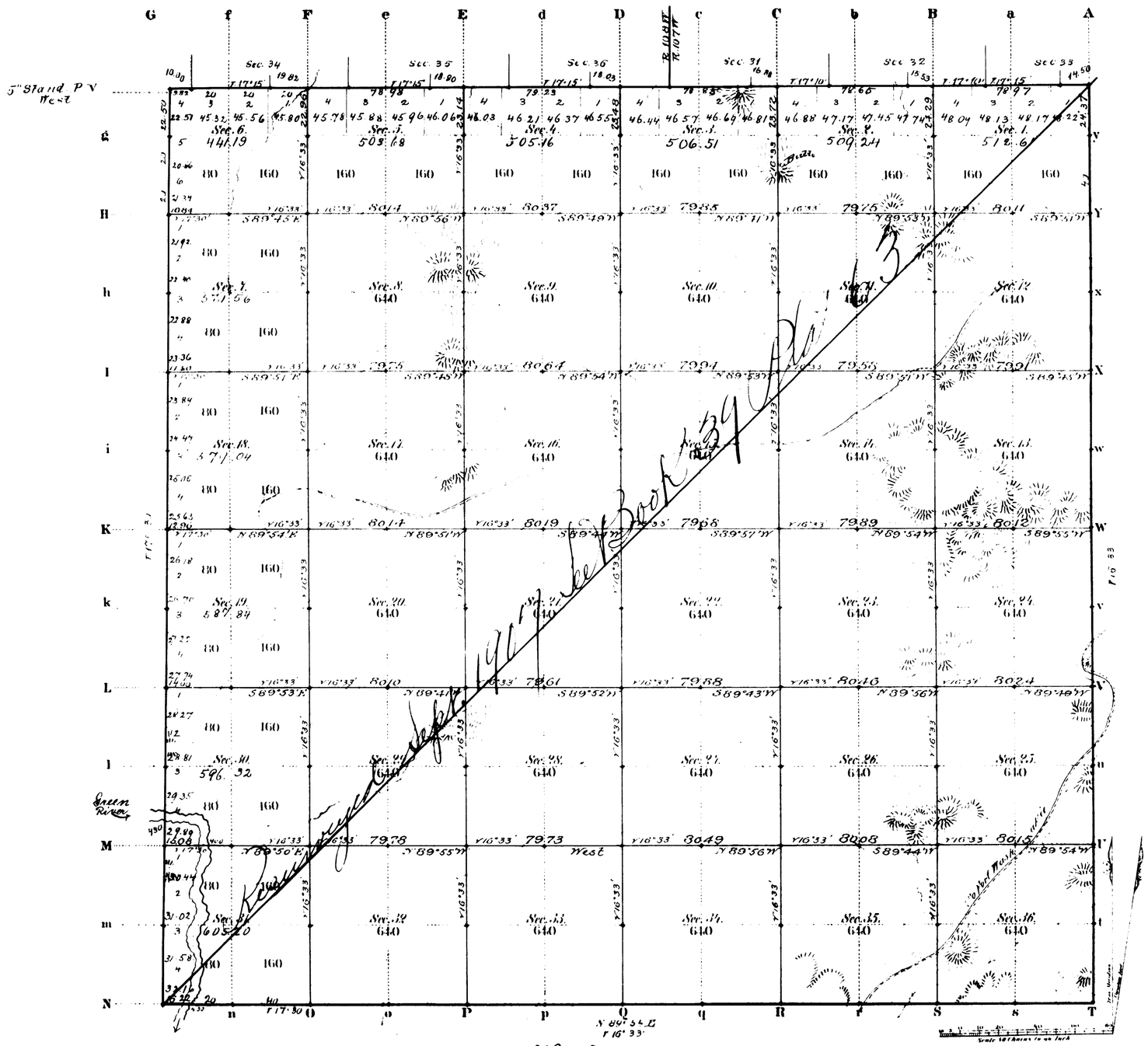

Total number of Acres 21917.35

Survey Designated	By Whom Surveyed	Date of Contract	Amount of Survey Mls	Chs	Lks	When Surveyed	Magnetic Declination
S. & E. Township lines	E. A. Lee & Perry	June 20, 1872	11	00	59	March 25 to 29, 1873	16°33' East
Subdivisions	" " "	" " "	58	42	85	March 30 - April 5, 1873	16°33' "
Connections	" " "	" " "	1	09	00	" " "	
W. Township	A. R. Thomas	June 15, 1875	5	02	50	July 22, 1875	
5" Stand. P.V.	R. O. Hornsby	June 21, 1873	5	67	51	Aug. 12, 1873	

The above Map of Township No. 20 North Range No. 108 West of the Sixth Principal Meridian Wyoming Territory is strictly conformable to the field notes of the survey thereof on file in this Office, which have been examined and approved

Surveyor General's Office,
Cheyenne Wyoming
November 30th 1883

Edw. C. Dawes
Surv. Genl.

1818

A. Grant & Co. St. Louis Mo.

53

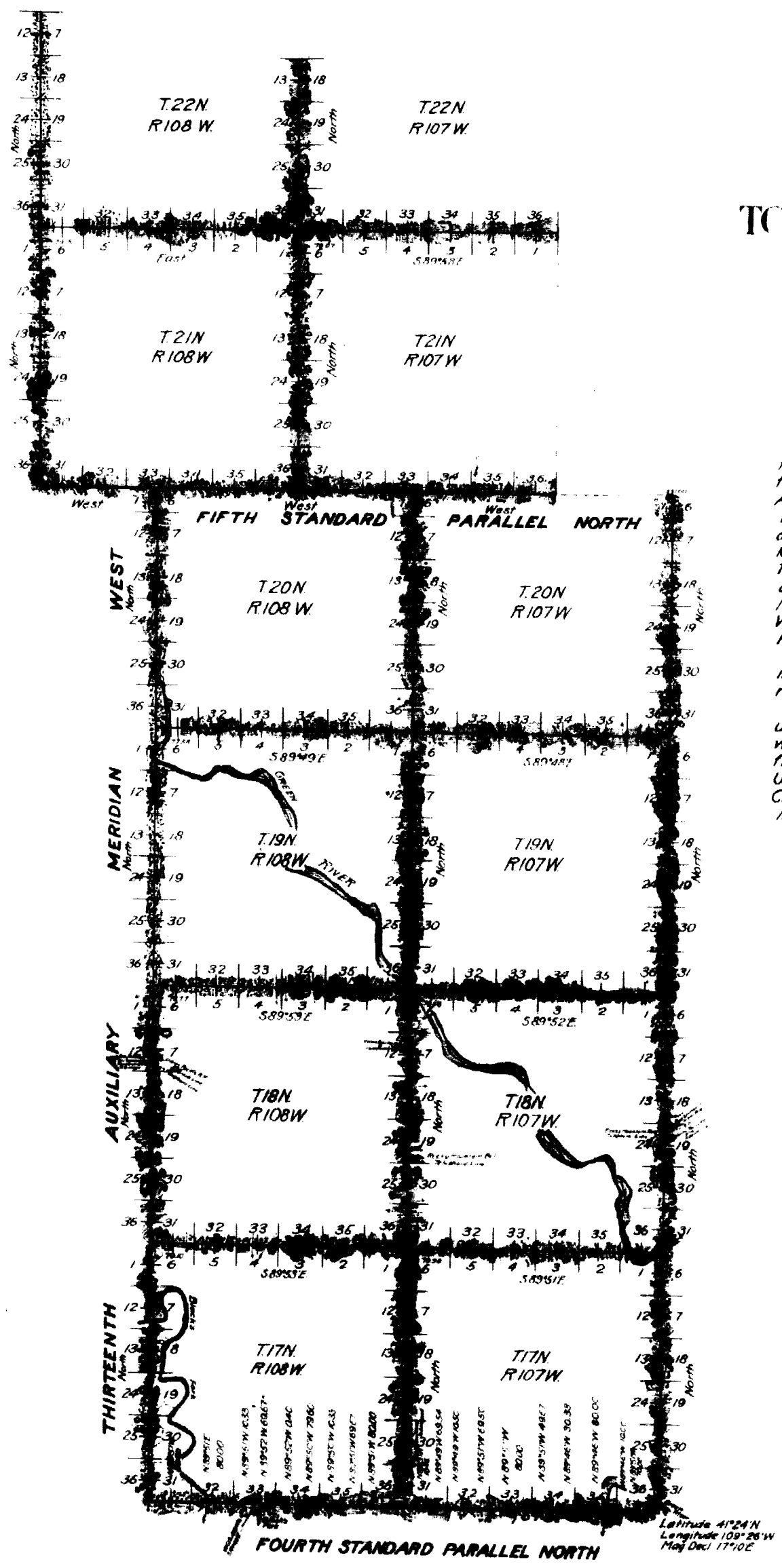

RESURVEY
TOWNSHIP EXTERIORS

Scale: 160 chains to 1 inch.

This Plat
of the Resurvey of
the Fourth and Fifth Standard Parallels North
through Ranges 107 and 108 West; the Thirteenth
Auxiliary Meridian West, through Townships, 17, 18,
19, 20, 21 and 22 North; the North and East Bound-
aries of Townships 17, 18 and 19 North, Ranges 107 and
108 West; the East Boundaries of Township 20 North,
Ranges 107 and 108 West; the North and East Bound-
aries of Township 21 North, Range 108 West; the
North Boundary of Township 21 North, Range 107
West, and the East Boundary of Township 22
North, Range 108 West of the
Sixth Principal Meridian, Wyoming,
is strictly conformable to the field notes of the
resurvey thereof by
Stewart and Allyn, U.S.D.S.
under their Contract No 327, dated June 24, 1907,
which have been examined and approved and
filed in this office.
U.S. Surv Gen'l's Office,
Cheyenne, Wyoming,
March 14, 1910

Alphens. Hanson
U.S. Surv Gen'l.

TABLE OF MILEAGE

Surveys Designated	Amount	When Surveyed
	Mls. Chs. Lks.	
Standard Lines	58 - 44 - 12	July 5 - Sept 4, 1907
Township Lines	105 - 01 - 07	July 8 - Aug. 30, 1907
Connecting Lines	47 - 31	July 8, - Aug 15, 1907

39/4057

2343

(23)
Gudeuer

2642

68

EXTERIOR LINES.

Scale 3 miles to 1 inch. Magnetic Variation East.

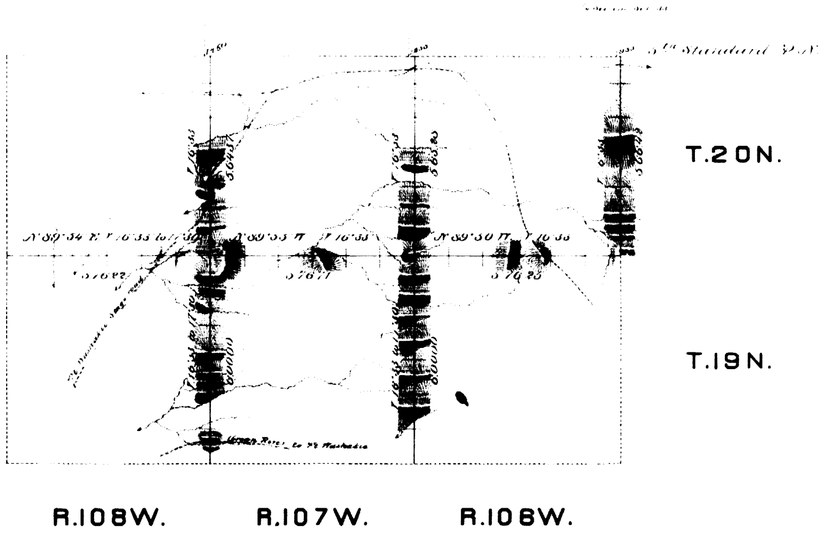

Surveys designated	By whom surveyed	Date of contract	Amt of surveys. miles	chs	lks	When surveyed
Exterior lines	V. H. La Point.	June 20 1882	47	23	23	Mar. 21 29 1883.
Connections	. . .	. . .		56	61	. . .

I hereby certify that the above diagram of the Exterior lines of T. 19 & 20 N. R. 106 107 & 108 W. of the 6th P.M. Wyoming Territory is strictly conformable to the field notes of the survey thereof on file in this Office, which have been examined and approved
Surveyor Generals Office
Cheyenne Wyo Aug. 30th 1883

Edw. C. Davis
Sur General

1815