Click Here for Field Notes

42

39

4206

(4-675a)

Resurvey Township No 20 North, Range No 111 West of the Sixth Principal Meridian, Wyoming.

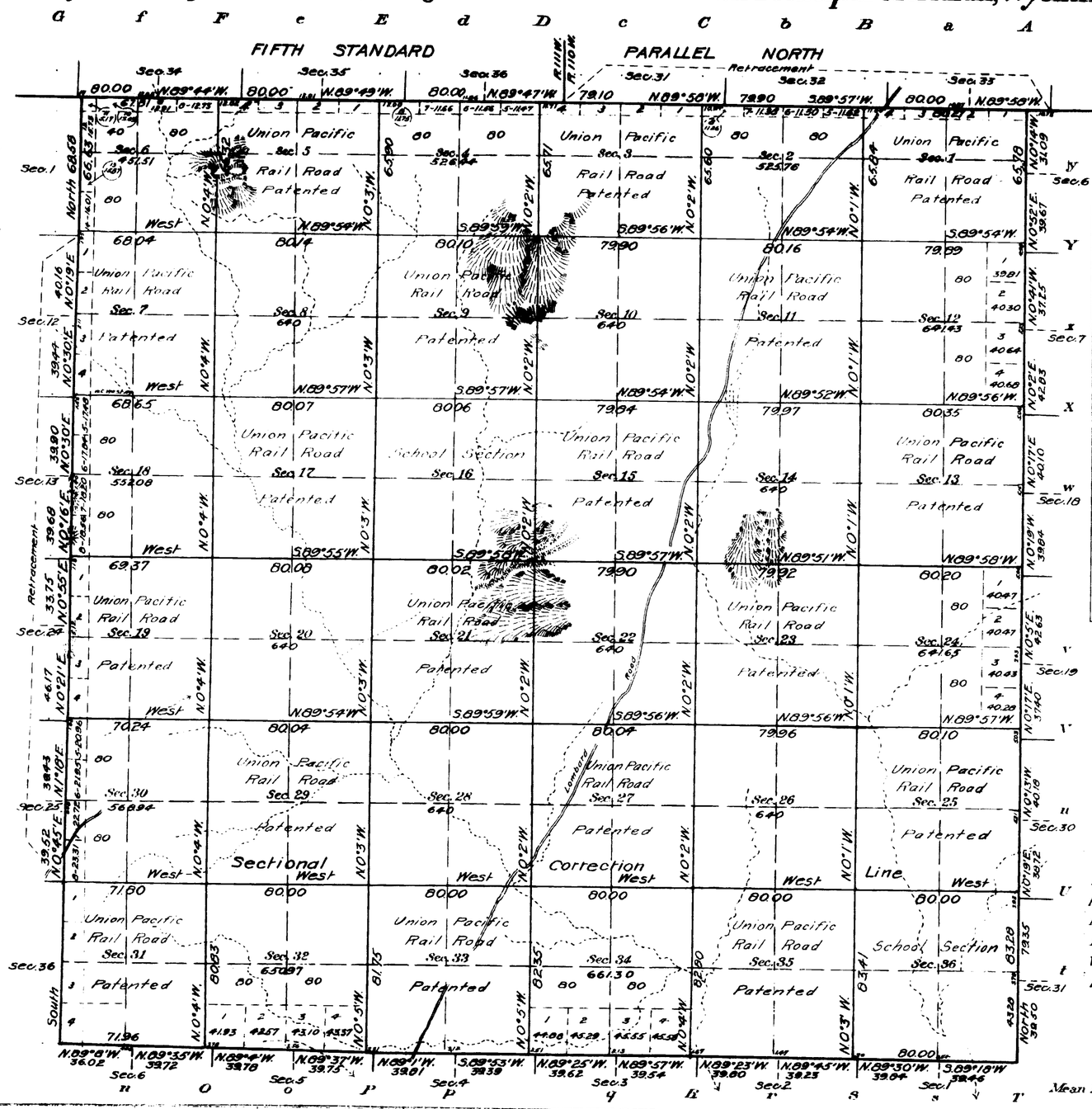

Table of Patented Entries Not Segregated in T. 20 N., R. 111 W. Original Survey			
Section	Subdivision	Entry	Entryman
1	All	L G	Union Pacific
3	"	"	" "
5	"	"	" "
7	"	"	" "
9	"	"	" "
11	"	"	" "
13	"	"	" "
15	"	"	" "
16	"	S S	Wyoming
17	"	L G	Union Pacific
19	"	"	" "
21	"	"	" "
23	"	"	" "
25	"	"	" "
27	"	"	" "
29	"	"	" "
31	"	"	" "
33	"	"	" "
35	"	"	" "
36	"	S S	Wyoming

Areas in Acres.

Public Land	9700.08
Indian Reservation	
Indian Allotments	
Mineral Claims	
Water Surface	
Patented Land	12298.91
Total Area	21998.99

Scale 40 Chains to an inch

Mean Magnetic Declination 17°32' E

Latitude 41°40' N.

Longitude 109°53' W.

Surveys Designated.	By Whom Surveyed.	Contract No.	Contract Date	Amount of Surveys Mls.	chs.	lks.	When Surveyed Begun.	Completed.
Resurvey Township Lines	Stahle & Parshall	339	June 23, 1909	15	60	85	July 26, 1909	July 29, 1909
Resurvey Subdivisions	Stahle & Parshall	339	June 23, 1909	58	49	35	July 30, 1909	Aug. 6, 1909
Retracement W. Township Line	Stahle & Parshall	339	June 23, 1909	2	68	27	July 31, 1909	Aug. 3, 1909
Retracement W. Township Line	Stahle & Parshall	339	June 23, 1909	3	78	5	July 29, 1909	July 29, 1909
Connections	Stahle & Parshall	339	June 23, 1909		63	35	July 30, 1909	Aug. 6, 1909.
N. Township Line	Wm O. Downey	51	June 21, 1873	2	69	27	Aug. 13, 1873	Aug. 13, 1873
W. Township Line Retracement	Rogers & Lampton	66	July 9, 1874	4	68	40	Aug. 13, 1874	Aug. 13, 1874
W. Township Line	G. M. Carson	223	Jan. 21, 1884		68	58	July 16, 1884	July 16, 1884

Resurvey

The above map of Township No. 20 North, Range No 111 West of the Sixth Principal Meridian Wyoming is strictly conformable to the field notes of the resurvey thereof on file in this office, which have been examined and approved.

U. S. Surveyor General's Office,
Cheyenne, Wyoming, February 16, 1912.

Stephen C. Hanson
Surveyor General.

2429-A

Resurvey accepted by the Hon. Commissioner of the G.L.O. Aug 7, 1912.
Triplicate plat mailed to the Evanston Land Office, June 10, 1913

20-111

Click Here for Field Notes

accession no. 4205

TOWNSHIP No. 20 NORTH, RANGE No. 111 WEST of the 6th Principal MERIDIAN.

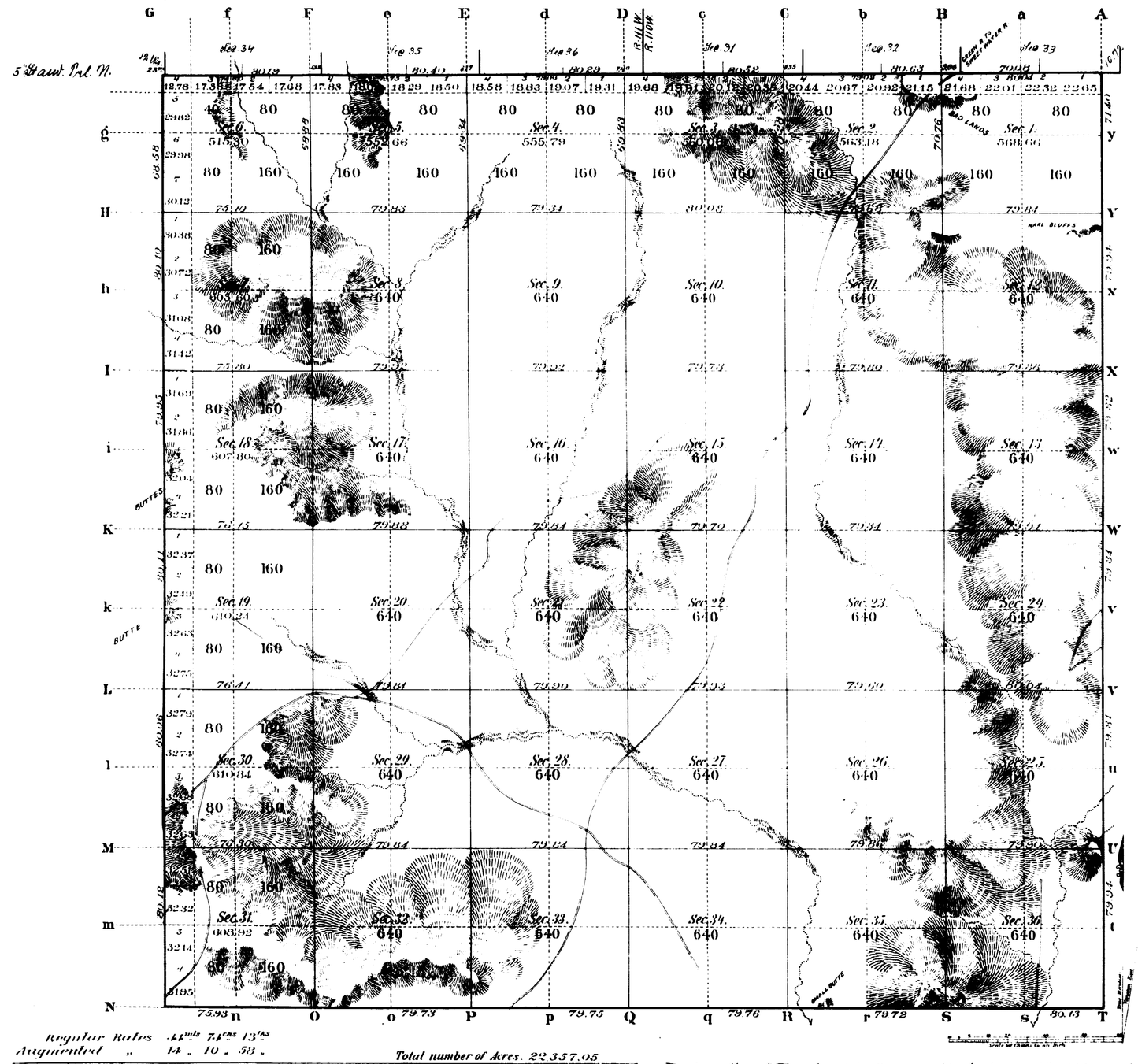

Regular Rates 44 mls 74 chs 13 lks
Augmented " 14 " 10 " 58 "

Total number of Acres 22357.05

Surveys Designated	By Whom Surveyed	Date of Contract	Amount of Surveys Mls	Chs	Lks	When Surveyed	Magnetic Declination
E.S.&W. Township lines	Rogers & Lampton	July 9th 1874	17	56	05	Aug 10 12 & 13, 1874	
Subdivisions	G. M. Carson	Jan 21st 1884	59	4	71	Sep 6 10 1884	16°48' 16°50' East
Connections	" " "	" " "		37	40	" " "	
Retr E.S.&W. Tp. ls	" " "	" " "	17	54	69	July 15 & 16, 1884	
Retr Stand. line	" " "	" " "	5	72	34	July 14th 1884	
5th Stand. P.N.	Wm O. Downey	June 21st 1873	5	69	40	Aug 18, 19 & 20, 1873	

The above Map of Township No. 20 North Range No. 111 West of the Sixth Principal Meridian Wyoming Territory is strictly conformable to the field notes of the survey thereof on file in this Office, which have been examined and approved.

Surveyor General's Office, John W. Meldrum
Surv. Genl.
Cheyenne, Wyoming
March 30th 1885

A. GAST & CO. - ST. LOUIS & N.Y.

2429

20-111

42
Indexed

Accession No. 4890

36

RESURVEY
TOWNSHIP EXTERIORS

Scale: 160 Chains to 1 Inch

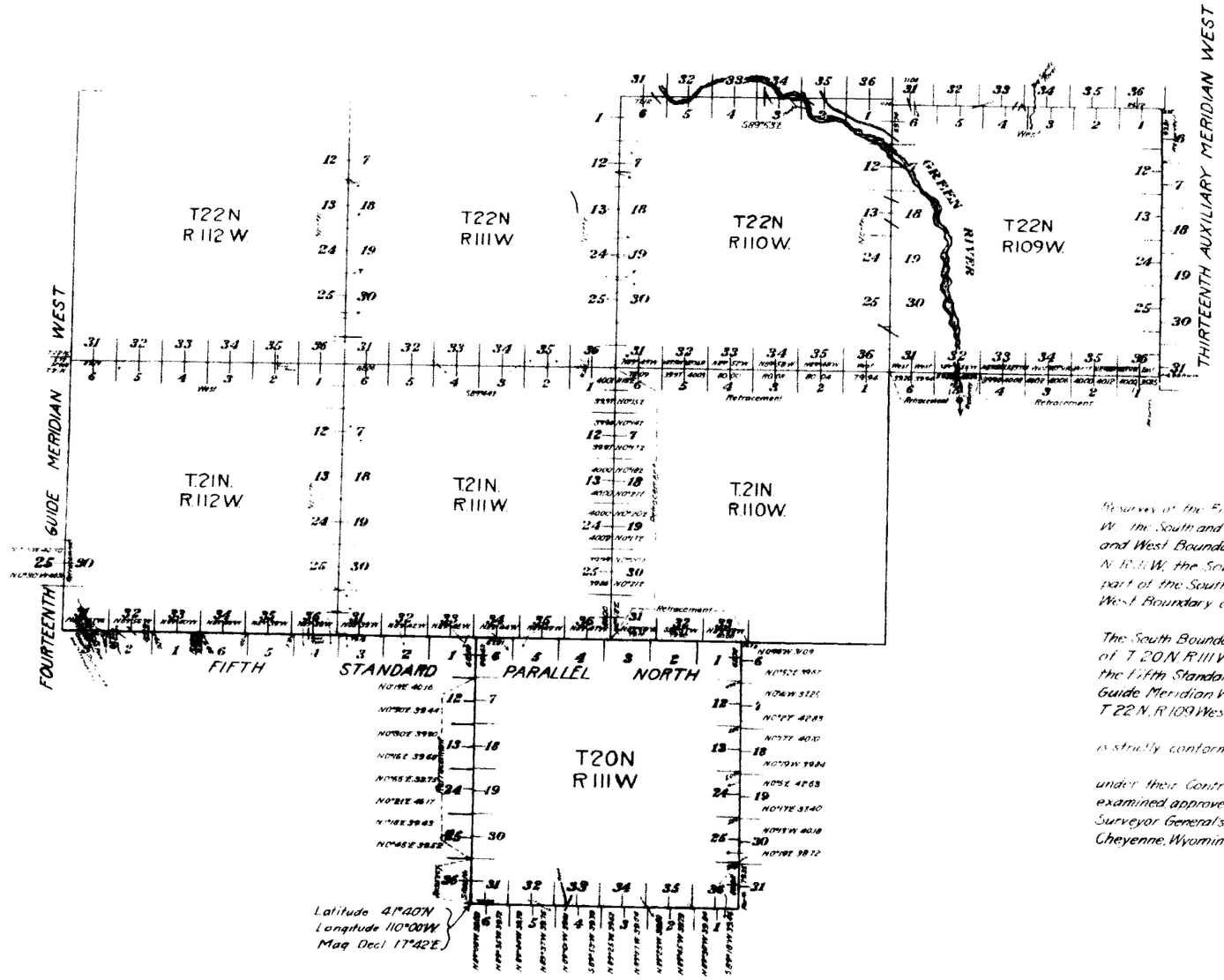

Surveys Designated	Amount			When Surveyed	
	Mls	Chs	Lks		
Retracement Standard Lines	3	79	61	July 26, 1909	Aug 7, 1909
Resurvey Standard Lines	13	12	41	July 26, 1909	Aug 11, 1911
Retracement Township Lines	14	74	72	July 26, 1909	Sept 22, 1909
Resurvey Township Lines	60	55	76	July 26, 1909	Sept 24, 1909
Connecting Lines		36	26	Aug 9, 1909	Aug 10, 1911

This Plat of the
Resurvey of the Fifth Standard Parallel North through R[illegible] and R[illegible] W. the South and East Boundaries of T. 22 N. R. 111 W. the North and West Boundaries of T. 22 N. Rs. 109 and 110 W. and of T. 21 N. R. 111 W. the South and East Boundaries of T. 21 N. R. [illegible] W. part of the South Boundary of T. 22 N. R. 109 W. and part of the West Boundary of T. 20 N. R. 111 W. and part of the East Boundary of T. 21 N. R. 109 W.
The Retracement of
The South Boundary of T. 22 N. R. 110 W.; part of the West Boundary of T. 20 N. R. 111 W.; the East Boundary of T. 21 N. R. 111 W.; part of the Fifth Standard Parallel North in R. 110 W.; part of the Fourteenth Guide Meridian West in T. 21 N. and a part of the South Boundary of T. 22 N. R. 109 West of the
Sixth Principal Meridian, Wyoming,
is strictly conformable to the field notes of the resurvey thereof by
Stahle & Parshall D.S.
under their Contract No. 339 dated June 23, 1909 which have been examined approved and filed in this office
Surveyor Generals Office
Cheyenne, Wyoming, February 16, 1912

Stephen P. Stanson
Surveyor General

2931

Resurvey accepted by the Hon. Commissioner of General Land Office, Aug. 7, 1912.

(8) Indexed

Click Here for Field Notes

416

EXTERIOR LINES

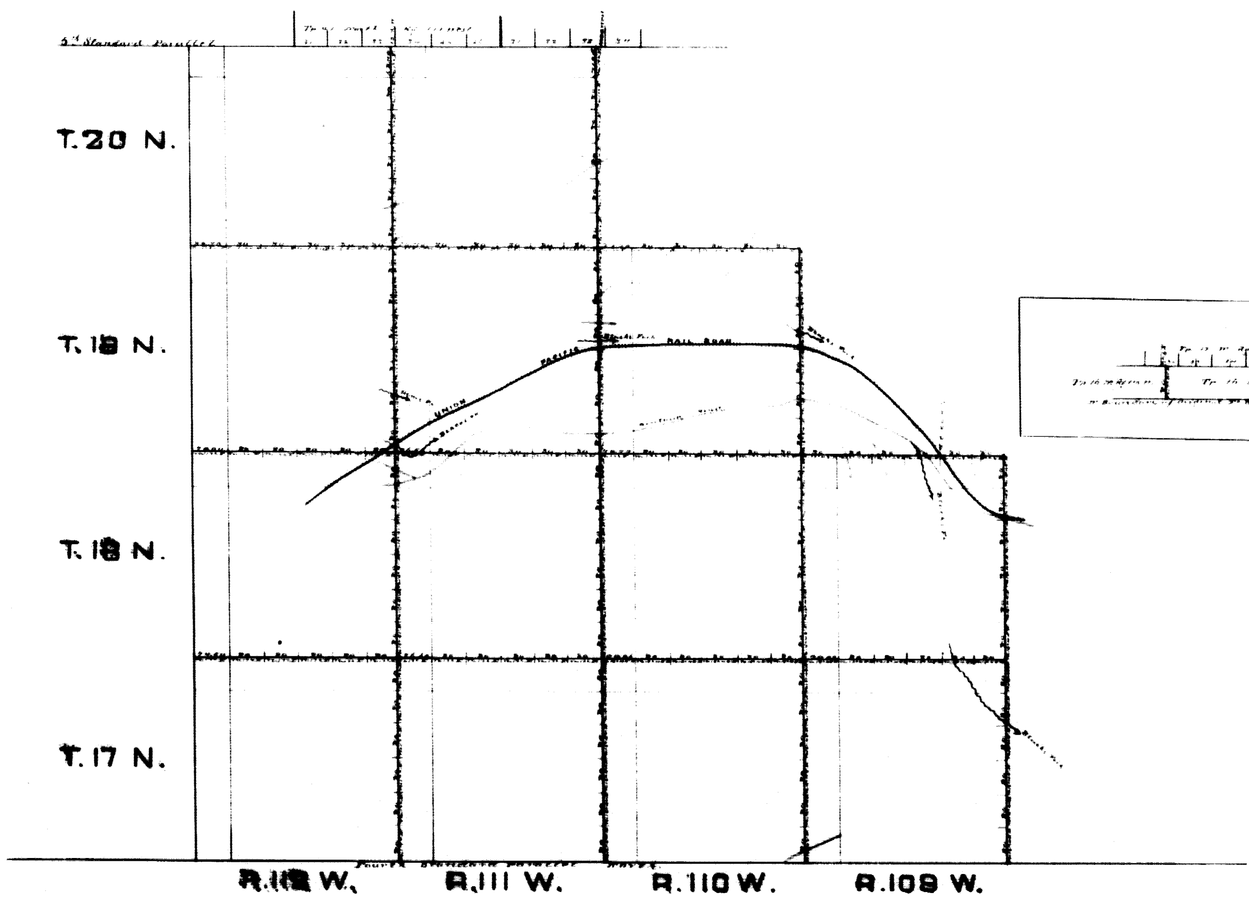



Surveys Designated	Surveyors Surveyed	Date of Contract	Out of Surveys M.	chs.	lks.	When Surveyed
Exterior Lines	Rogers and Lampton	July 9th 1874	145	33	66	July 27th August 1874
Connections	Rogers and Lampton	July 9th 1874		24	72	July 27th August 1874

I hereby certify that the above Diagram of the Exterior Lines of Township 17 and 18 North Ranges 109, 110, 111 and 112 West Tp. 19 N. Ranges 110, 111 and 112 W. Tp. 20 N. Ranges 111 and 111 W. and fract. Tp. 16 N. R. 116 W. all west of the 6th P. M. in Wyoming Territory is strictly conformable to the field notes of the Surveys thereof in file in this office which have been examined and approved.

Surveyor Generals Office
Cheyenne Wyo. Nov. 17th 1874.

Silas Reed
Sur. Genl.