Click Here for Field Notes

ORIGINAL

TOWNSHIP 20 NORTH, RANGE 95 WEST, OF THE SIXTH PRINCIPAL MERIDIAN, WYOMING.

DEPENDENT RESURVEY

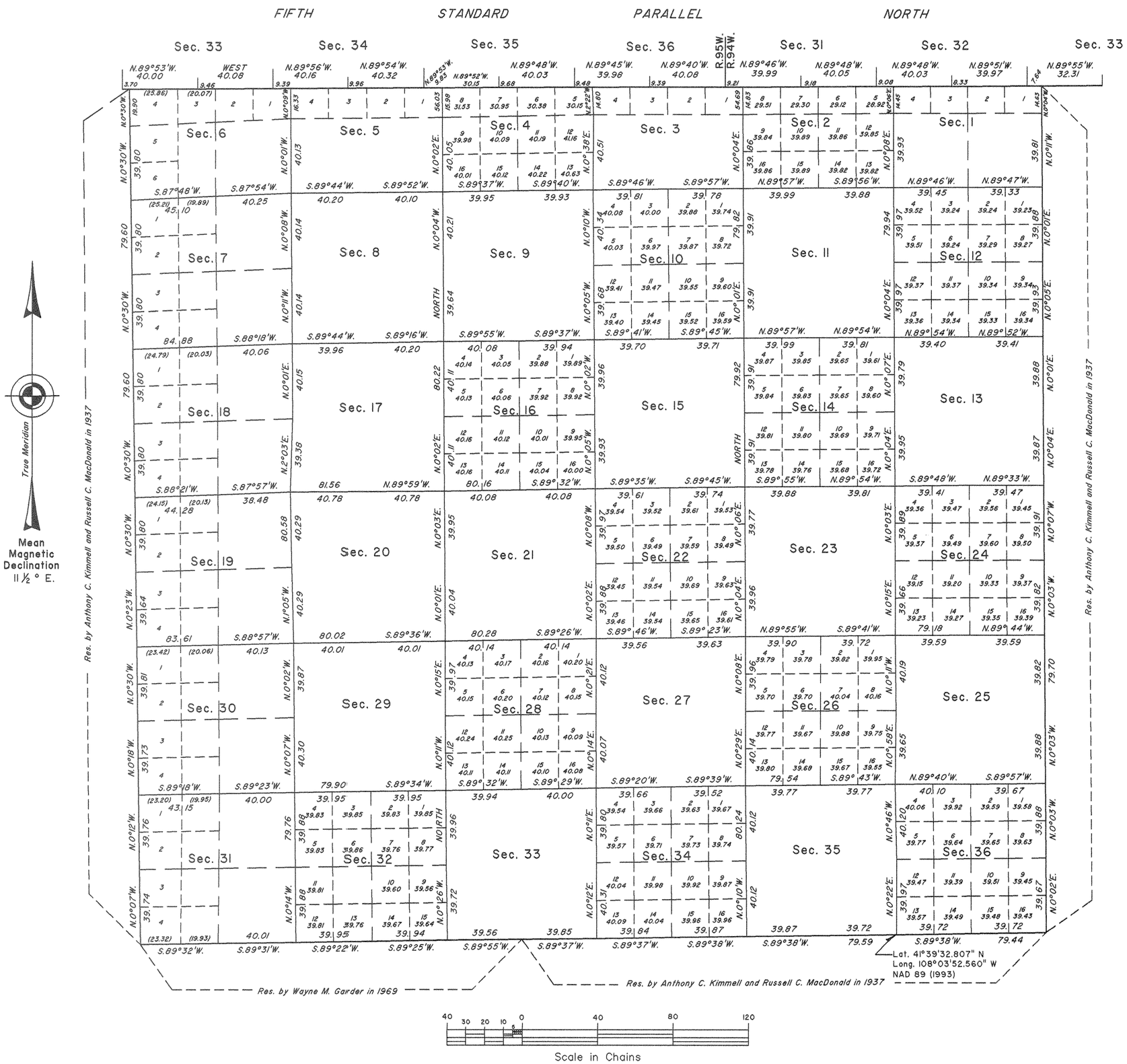

A history of surveys is contained in the field notes.

This plat represents the Dependent Resurvey of a portion of the Fifth Standard Parallel North, through Ranges 94 and 95 West, and the subdivisional lines, designed to restore the corners in their true original locations according to the best available evidence, T. 20 N., R. 95 W., Sixth Principal Meridian, Wyoming.

Except as indicated hereon, the lotting and areas are as shown on the plat approved September 11, 1875.

Survey executed by Lynn A. Forbes, Cadastral Surveyor, beginning September 23, 2003, and completed April 1, 2004, pursuant to Special Instructions and Assignment Instructions dated August 2, 2002, for Group No. 706, Wyoming.

UNITED STATES DEPARTMENT OF THE INTERIOR
BUREAU OF LAND MANAGEMENT

Cheyenne, Wyoming September 29, 2005

This plat is strictly conformable to the approved field notes, and the survey, having been correctly executed in accordance with the requirements of law and the regulations of this Bureau, is hereby accepted.

For the Director

John P. Lee

John P. Lee
Chief Cadastral Surveyor for Wyoming

S.S.S. / L.L.M.

OFFICIALLY FILED: September 29, 2005

(8)

Click Here for Field Notes

43

430

TOWNSHIP No. 20 NORTH, RANGE No. 95 WEST OF THE SIXTH PRINCIPAL MERIDIAN

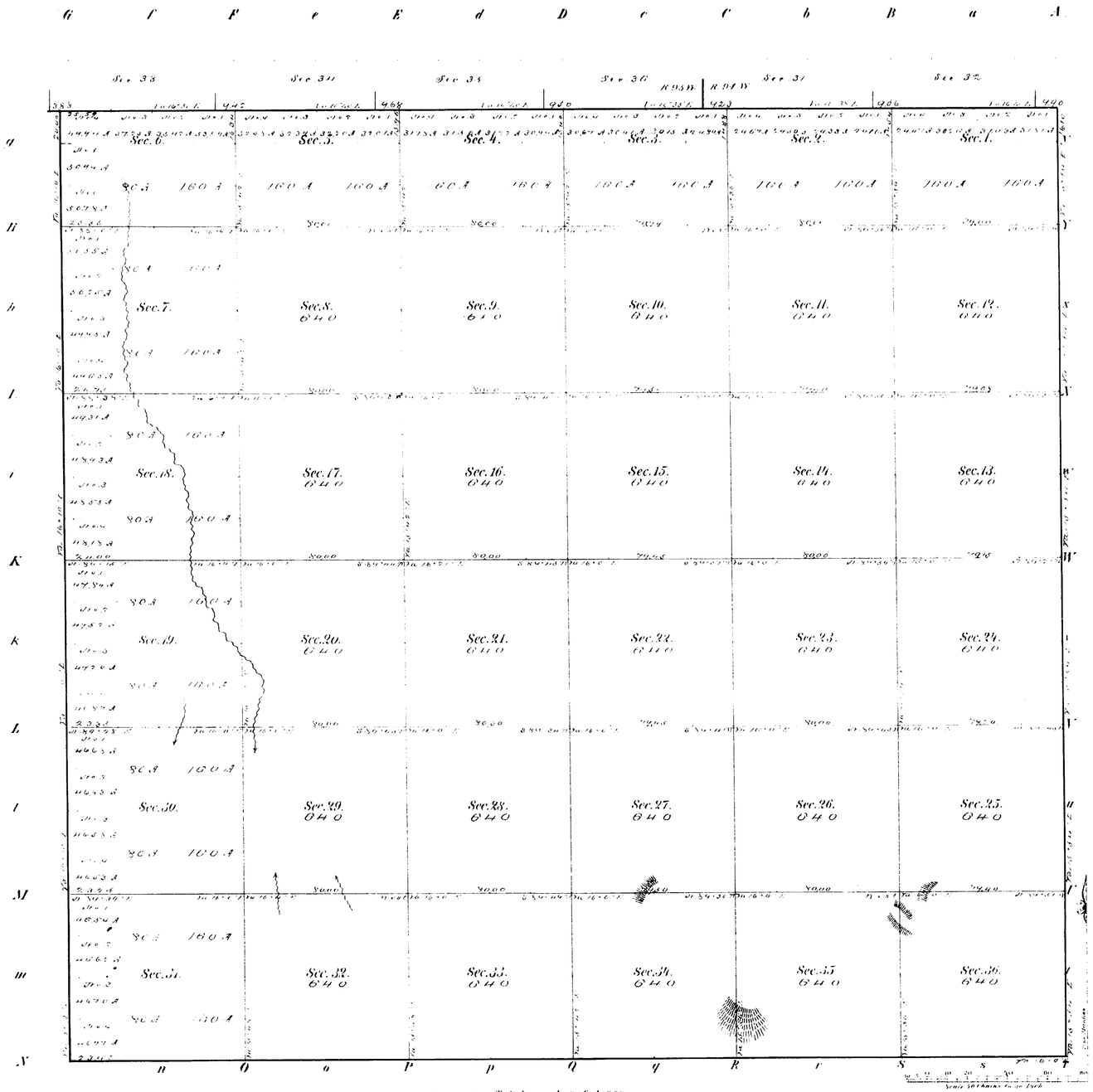

Meanders of

Posts	Courses	Chs. Lks.	Posts	Courses	Chs. Lks.	Posts	Courses	Chs. Lks.

22071.74 Total number of Acres

Surveys Designated	By Whom Surveyed	Date of Contract	Amount of Surveys	When Surveyed
Township Lines	Chas. J. Reed	June 16th 1875	23 - 45 - 09	Aug. 2d 1875
Subdivisions	A. McRogers	July 28th 1875	58 - 31 - 63	Aug. 30 Sept. 4 1875
Connections			46 - 89	

The above Map of Township No. 20 North of Range No. 95 West of the Sixth Principal Meridian in Wyoming Territory is strictly conformable to the field notes of the survey thereof on file in this Office which have been examined and approved

Surveyor General's Office

Cheyenne Wyoming

September 11th 1875

Silas Reed

Surv. Genl.

A. Gast & Co. St. Louis Mo.

377

20-95

Accs. No. 6186

SHEET 3

TOWNSHIPS NOS. 19 AND 20 NORTH, RANGES NOS. 93, 94, 95, AND 96 WEST, SIXTH PRINCIPAL MERIDIAN, WYOMING

DEPENDENT RESURVEY OF EXTERIOR LINES

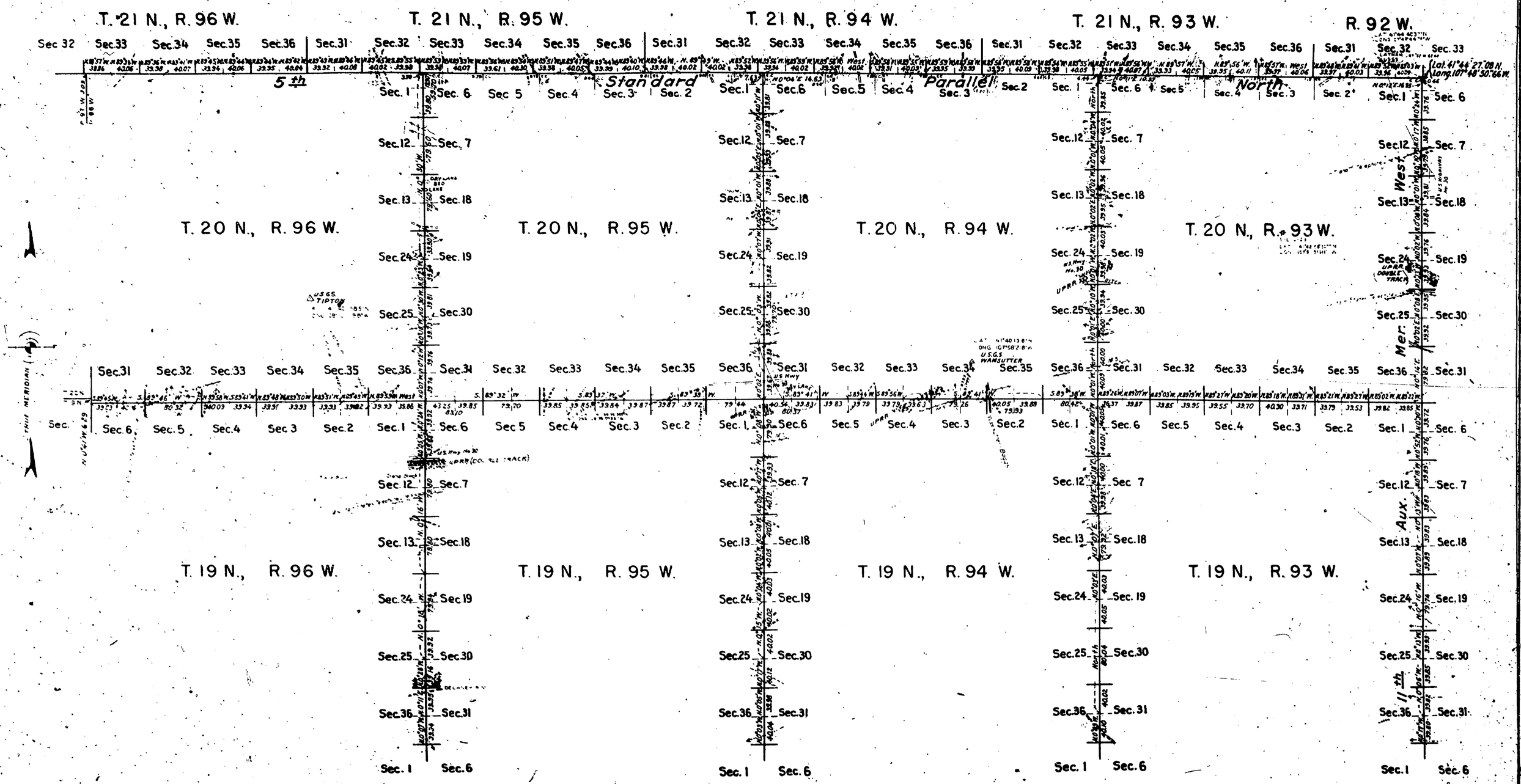

Resurvey authorized by General Land Office letter "E" dated June 12, 1937.

Scale: 100 chs. to an inch.

LINES DESIGNATED	BY WHOM SURVEYED	GROUP No.	GROUP DATE	MILEAGE MLS.	MILEAGE CHS.	WHEN SURVEYED BEGUN	WHEN SURVEYED COMPLETED
Exterior	Anthony C. Kimmell	167	Aug. 26, 1937	94	44.88	Sept. 18, 1937	Oct. 24, 1937
Miscellaneous	Russell C. MacDonald				24.52		

Office of Supervisor of Surveys
Denver, Colorado, May 18, 1939.
The above plat of the exterior lines of Townships Nos. 19 and 20 North, Ranges Nos. 93, 94, 95, and 96 West of the Sixth Principal Meridian, Wyoming, is strictly conformable to the field notes of the survey thereof, which have been examined and approved.

Supervisor of Surveys.

UNITED STATES DEPARTMENT OF THE INTERIOR
GENERAL LAND OFFICE
Washington, D.C., Feb. 3, 1940.
The survey represented by this plat having been correctly executed in accordance with the requirements of law and the regulations of this office, is hereby accepted.

Acting Assistant Commissioner.

3013

(8)

Click Here for Field Notes

17

434

EXTERIOR LINES.

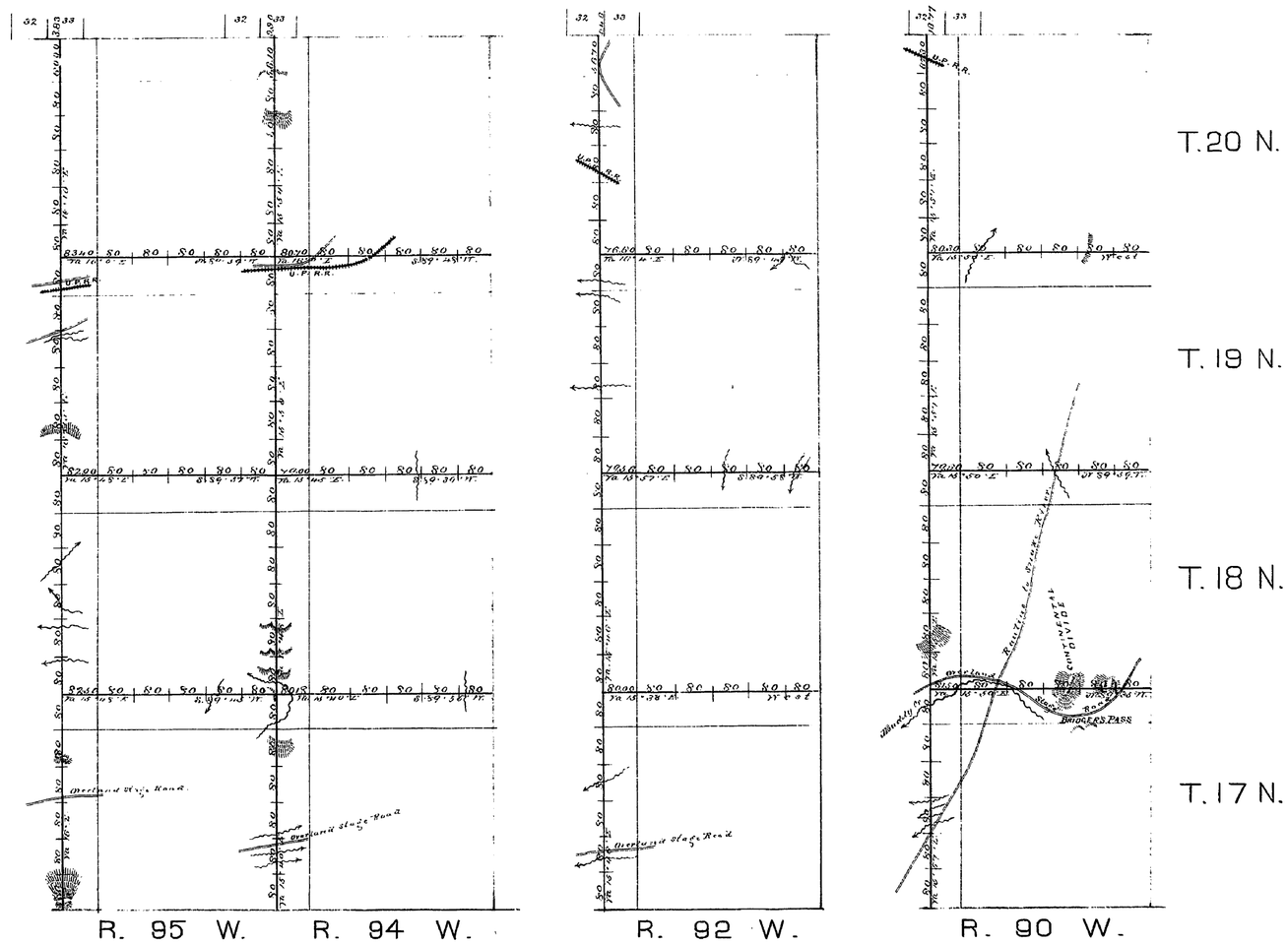

Surveys Designated	By Whom Surveyed	Date of Contract	Amt. of Surveys	When Surveyed
Exterior Lines	Charles J. Reed	June 15th 1875	187 1 34	July 28 - Aug. 28 1875
Corrections	" " "	" " "	30 . 96	" " "

The above Diagram of the Exterior Lines of Townships 17, 18, 19 and 20 North of Ranges 90, 92, 94 and 95 West of 6th Principal Meridian, in Wyoming Territory, is strictly conformable to the field notes of the Survey thereof on file in this Office, which have been examined and approved.

Surveyor General's Office,
Cheyenne Wyo. Sept. 15. 1875.

Silas Reed
Sur. Gen.

380