Click Here for Field Notes

Accession No. 3995

(4-675a)

Resurvey Township No 20 North, Range No. 97 West of the Sixth Principal Meridian, Wyoming.

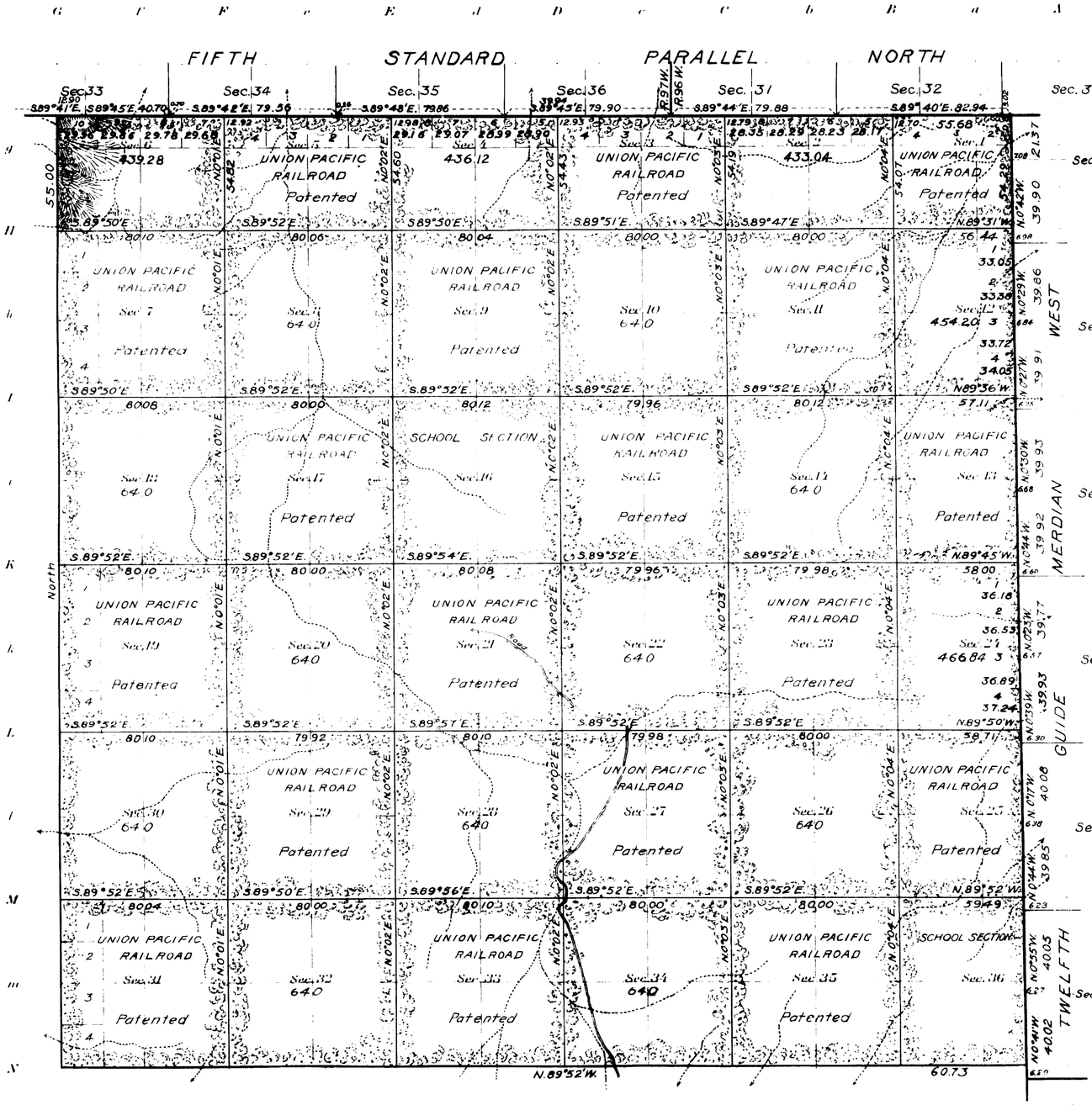

Patented Entries Not Segregated			
Original Survey			
Section	Subdivision	Entry	Entryman
1	All	L. G.	Union Pacific
3	"	"	"
5	"	"	"
7	"	"	"
9	"	"	"
11	"	"	"
13	"	"	"
15	"	"	"
16	"	S. S.	Wyoming
17	"	L. G.	Union Pacific
19	"	"	"
21	"	"	"
23	"	"	"
25	"	"	"
27	"	"	"
29	"	"	"
31	"	"	"
33	"	"	"
35	"	"	"
36	"	S. S.	Wyoming

Areas in Acres	
Public Land	9,269.48
Indian Reservation	
Indian Allotments	
Mineral Claims	
Water Surface	
Total Area	

Scale 80 Chains to an inch

Mean Magnetic Declination 17° 15 E.
Latitude 41° 58' N
Longitude 108° 16' W

Surveys Designated	By Whom Surveyed	Group No.	Group Date	Amount of Surveys Mls	chs	lks	When Surveyed Begun	When Surveyed Completed
Resurvey Subdivisions	Saxon & Saxon	3	April 5, 1911	57	29	60	Nov. 21, 1911	Dec. 4, 1911
Resurvey N. Township Line	Saxon & Saxon	3	April 5, 1911	5	42	84	Nov. 27, 1911	Dec. 6, 1911
Resurvey S. Township Line	Saxon & Saxon	3	April 5, 1911	5	60	75	Nov. 8, 1911	Nov. 10, 1911
Resurvey E. Township Line	Saxon & Saxon	3	April 5, 1911	5	54	30	Oct 31, 1911	Dec. 4, 1911.
Resurvey W. Township Line	Adams & Saxon	1	July 14, 1910	5	55	00	Oct. 26, 1910	Oct. 26, 1910
N. Township Line	Adams & Saxon	1	July 14, 1910	0	12	90	Oct. 26, 1910	Oct. 26, 1910
Connections	Saxon & Saxon	3	April 5, 1911	0	64	32	Dec. 1, 1911	Dec. 4, 1911

The above map of Resurvey Township No. 20 North Range No. 97 West of the Sixth Principal Meridian Wyoming is strictly conformable to the field notes of the Resurvey thereof on file in this office which have been examined and approved

U. S. Surveyor General's Office
Cheyenne Wyoming, February 28, 1914

Charles L. Keeler
Surveyor General.

2311-A
2311A

20-97 Accepted by Commr. Nov. 22, 1915

28

Click Here for Field Notes

83

3994

TOWNSHIP Nº 20 NORTH, RANGE Nº 97 WEST of the 6TH Principal MERIDIAN.

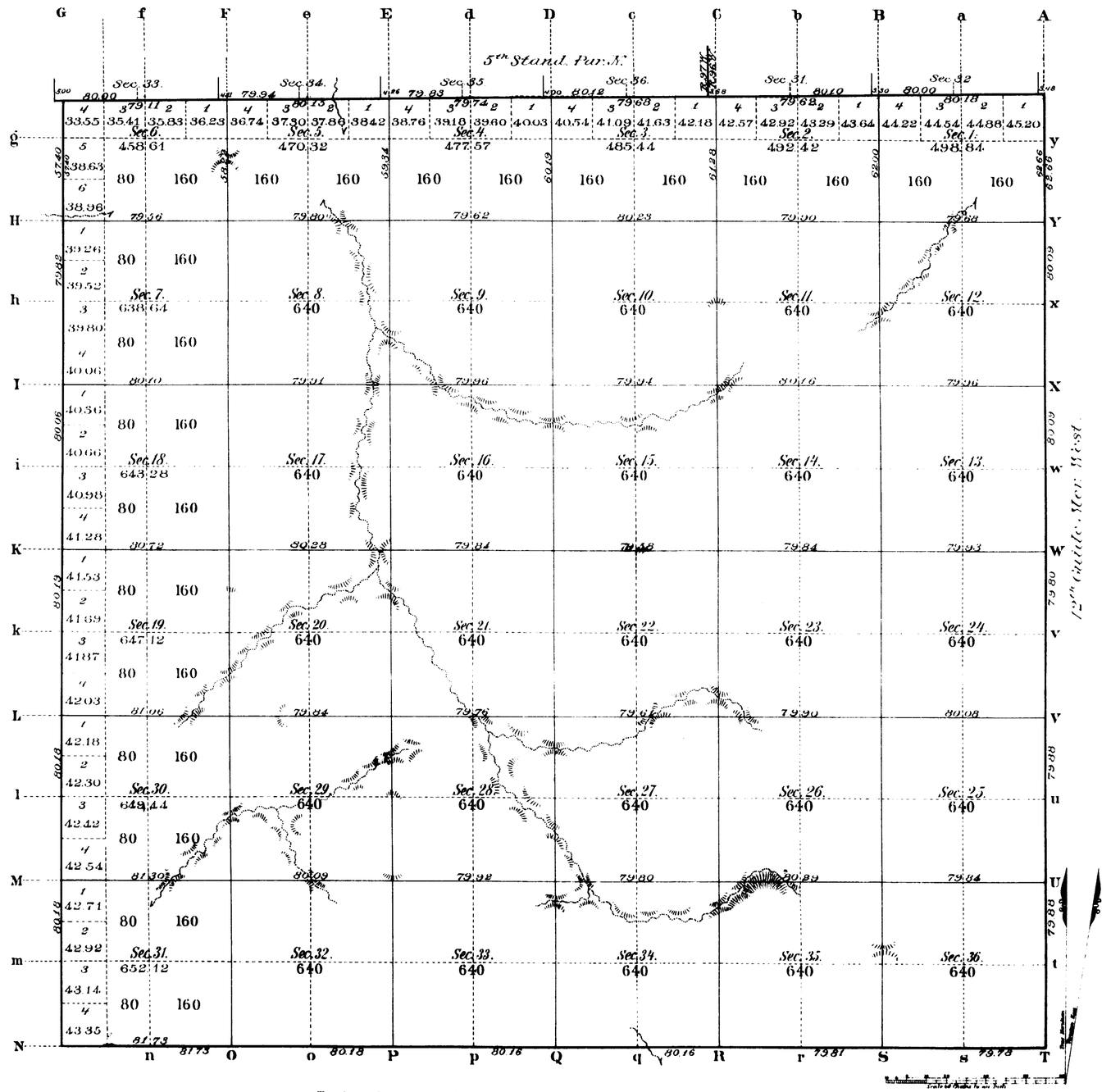

Total number of Acres 22,113.80

Surveys Designated	By Whom Surveyed	Date of Contract	Amount of Surveys Mls	Chs	Lks	When Surveyed	Magnetic Declination
Township lines							
Subdivisions	R.H. Woods	Dec 6th 1883	58	61	33	June 19 27 1884	16°30' to 16°35' E.
Connections				19	35		
Retracing Std Ls			11	65	97	May 3 15 1884	
" Tp Ls			11	39	65		

The above Map of Township No 20 North Range No 97 West of the Sixth Principal Meridian Wyoming Territory is strictly conformable to the field notes of the survey thereof on file in this Office and was examined and approved

Surveyor Generals Office
Cheyenne, Wyoming
October 20th 1884

Surv. Gen'l

2311

A. GAST & CO. - ST. LOUIS & N.Y.

Indexed

4913

RESURVEY

TOWNSHIP EXTERIORS

Surveys Designated	Amount			When Surveyed
	Mls.	Chs.	Lks.	
Resurvey Standard Lines	47	09	99	September 15,1911 - July 18,1912
Resurvey Township Lines	98	26	92	June 5,1911 - November 10,1911
Connections		3	02	December 4,1911

This Plat
of the
Reserveyor
The Fourth Standard Parallel North through R. 97 W., the Fifth Standard Parallel North through Rs. 96 and 97 W., the Twelfth Guide Meridian West through Ts. 17, 18, 19, 20, 21, & 22 N., the North boundaries of Ts. 17, 18, 19, 21 & 22 N., R. 97 W. the North and East boundaries of Ts. 21 N. R. 98 W., Ts. 21 & 22 N. Rs. 99 & 100 W. the West boundary of T. 22 N. R. 97 W. and a part of the West boundary of T. 23 N. R. 99 West of the Sixth Principal Meridian, Wyoming, is strictly conformable to the field notes of the resurvey thereof
by
Wesley E. Saxon and Homer Saxon, U.S. Transitmen under their
Assignment to Group 9
dated April 5, 1911
which have been examined, approved and filed in this office.
U.S. Surveyer Gen'ls. Office
Cheyenne, Wyoming, February 28, 1914

Charles L. Decker
Surveyor General

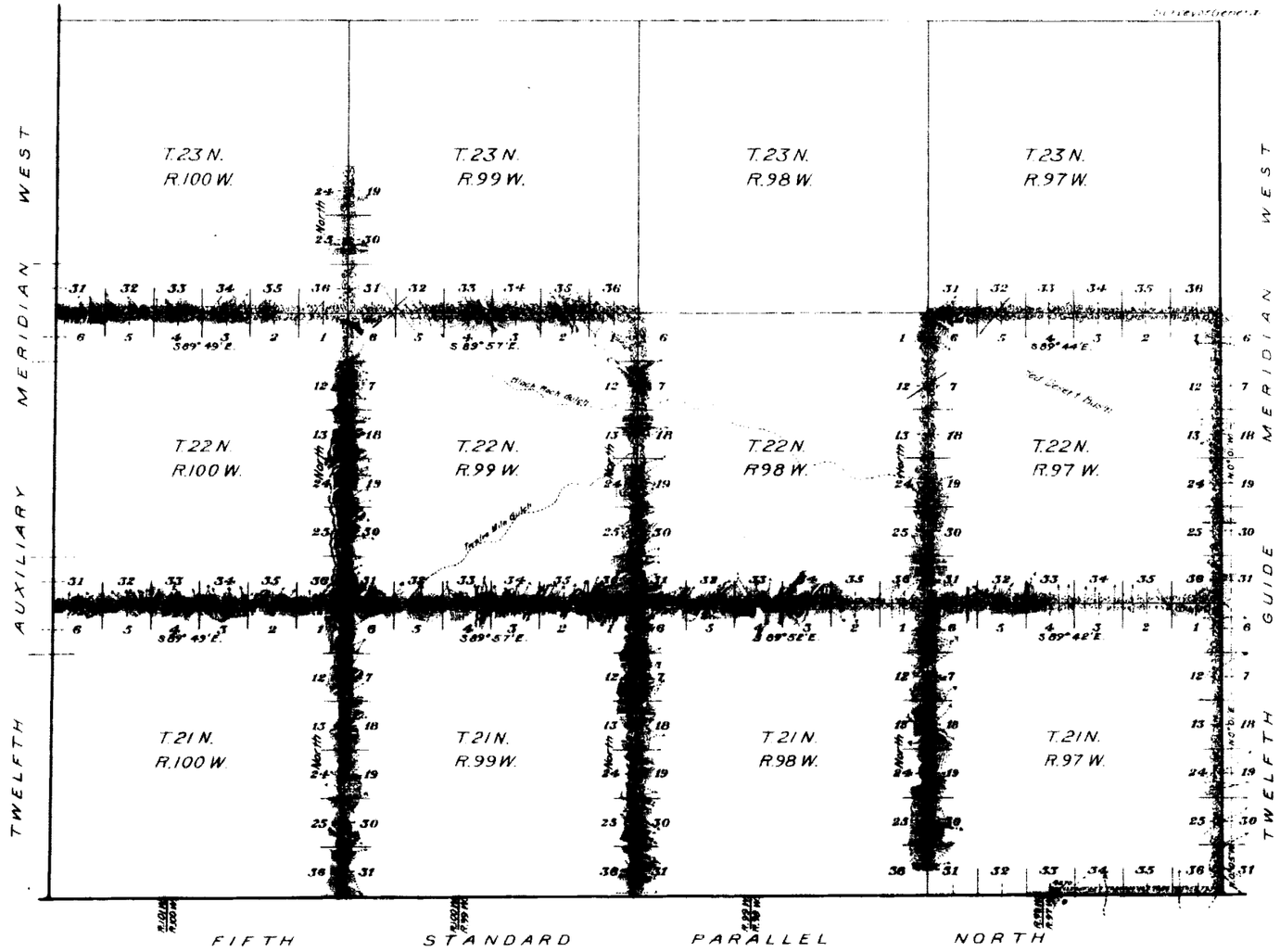

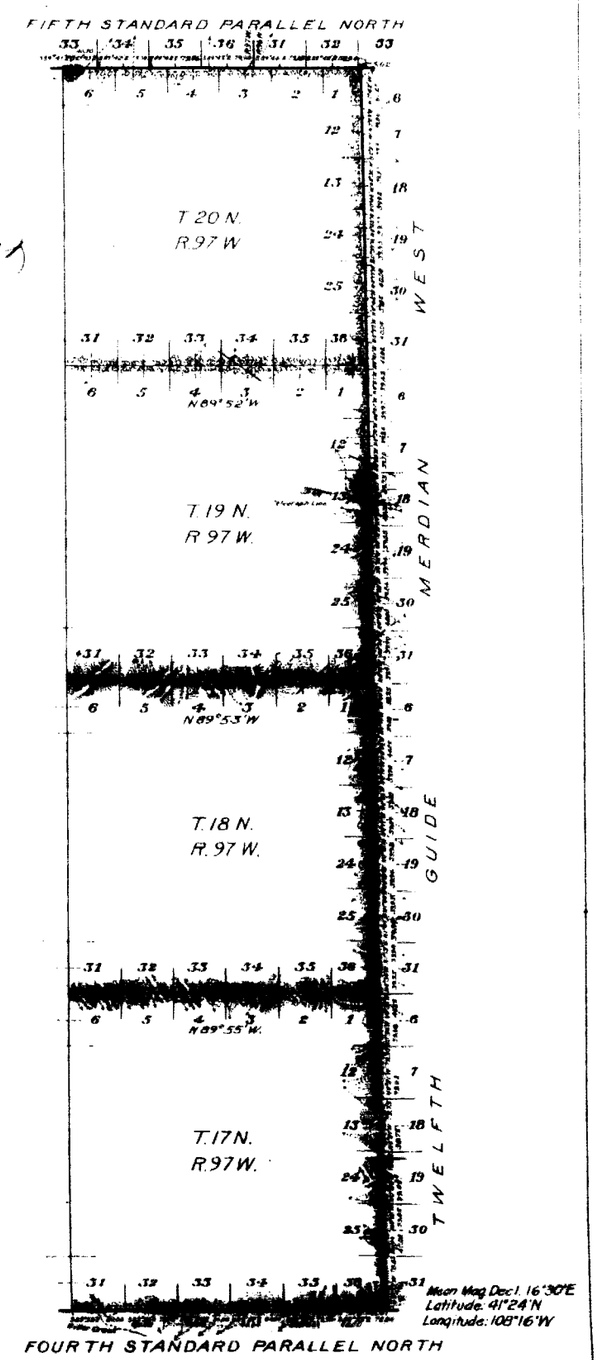

2951

(9)

Indexed

Click Here for Field Notes

509

Compared.

EXTERIOR LINES

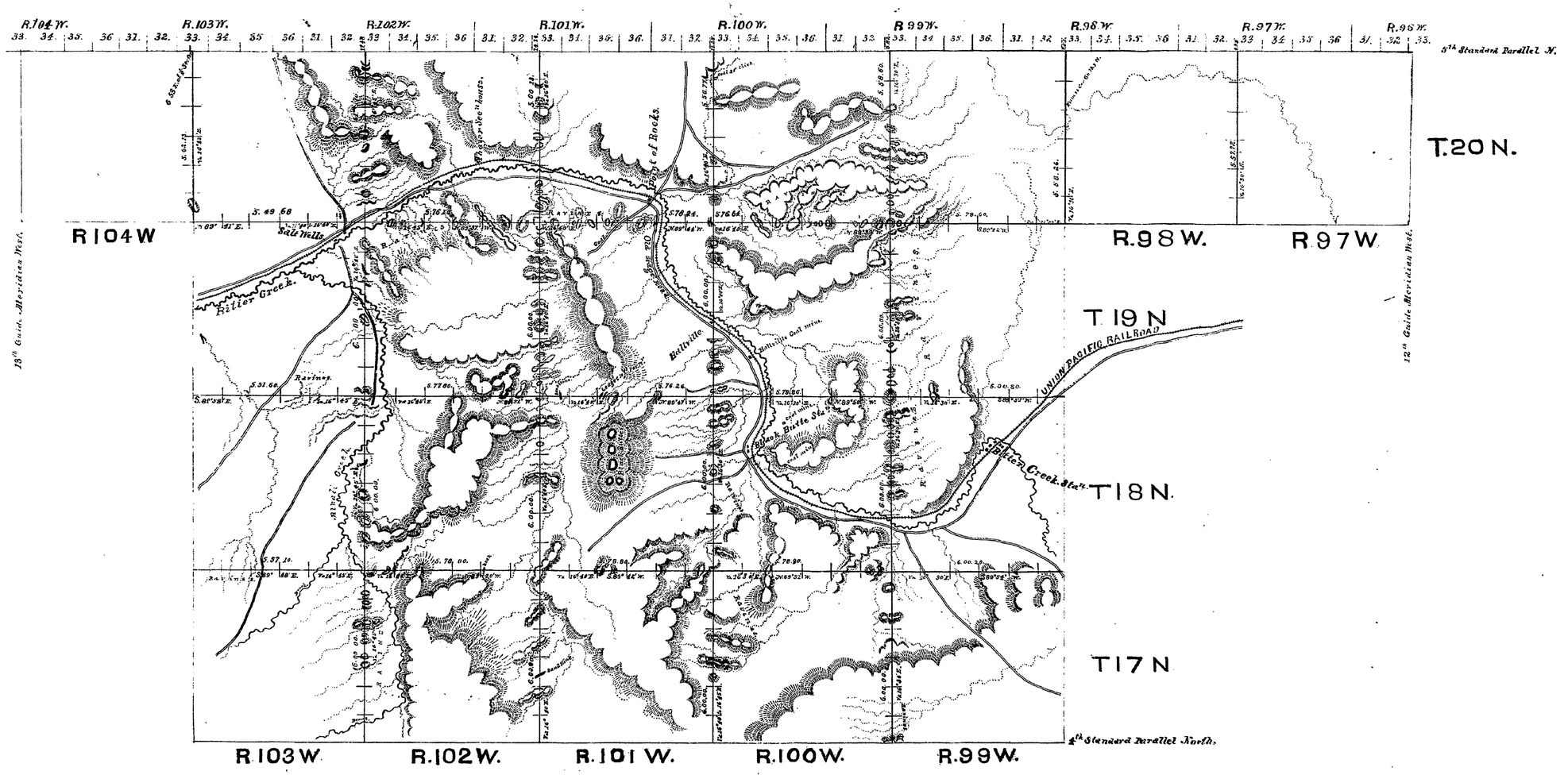

Surveys designated	By whom surveyed	Date of Contract	Amount of Surveys	When Surveyed
Township Exteriors	Richard Blackstone	September 11th 1876	200 73 95	Sept. & Oct. 1876
Connections	" "	" " "	71 " 68.	" " "

Surveyor Generals Office
Cheyenne, Wyo. Jan. 23. 1877

I hereby certify that the above diagram of the exterior lines of Township 20 North Ranges 97 and 98 West. Townships 17, 18, 19 and 20 North Ranges 99, 100, 101, 102 and 103 West, and Township 20 North, Range 104 West of the 6th Principal Meridian in Wyoming Territory, is strictly conformable to the field notes of the Survey thereof on file in this Office, which have been examined and approved.

Edw. C. David
Surveyor General.

Click Here for Field Notes

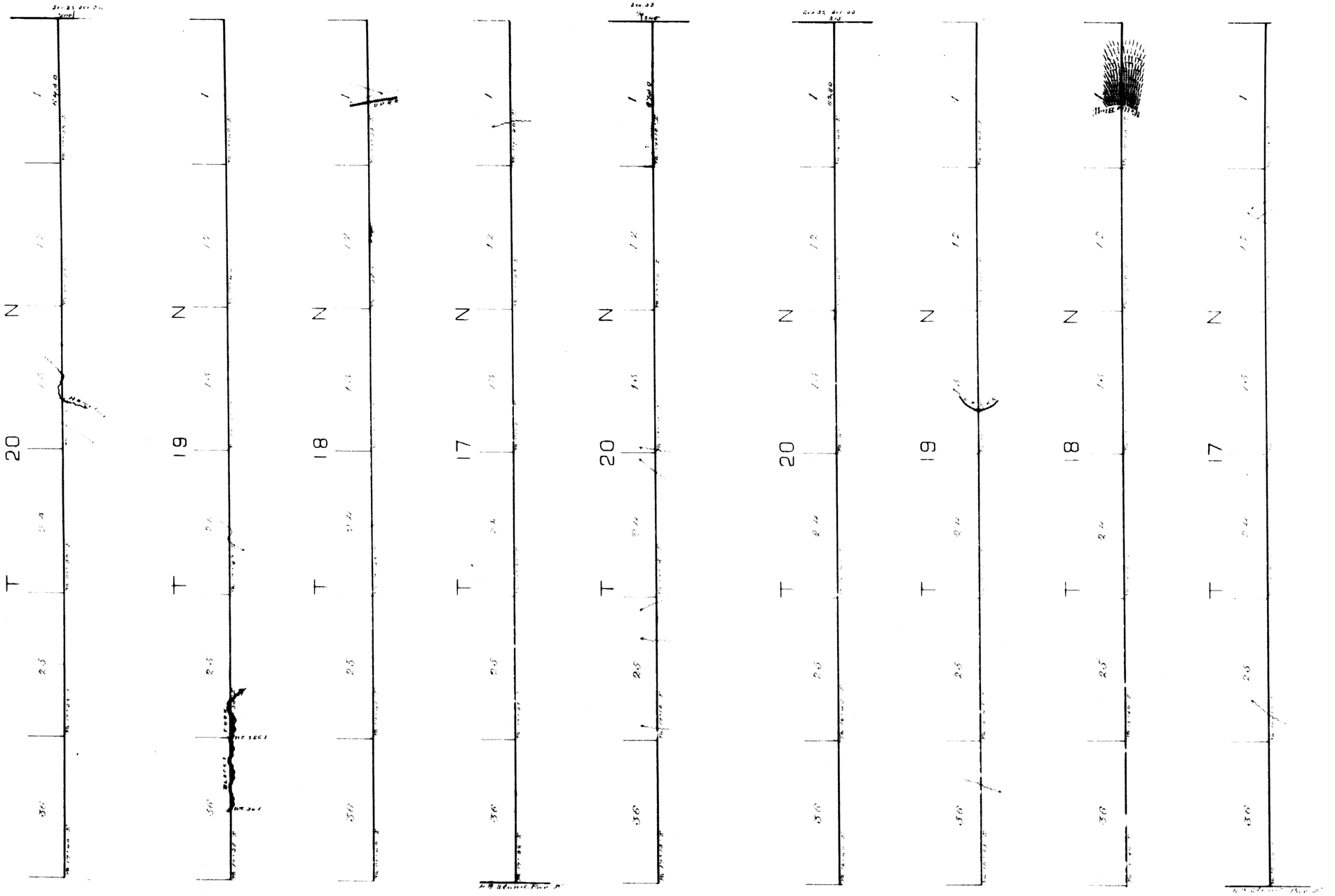

Survey Designated	By Whom Surveyed	Date of Contract	Amount of Surveys	When Surveyed
12th Guide M. W. Connections	Wm. O. Downey	June 21st 1873	23 · 62 · 80 / 0 · 3 · 15	July 26-28 1873
13th Guide M. W. Connections	Wm. O. Downey	June 21st 1873	5 · 67 · 50 / 0 · 8 · 45	Aug. 7th 1873
14th Guide M. W. Connections	Wm. O. Downey	June 21st 1873	23 · 64 · 50 / 0 · 7 · 00	August 22-24 1873

I hereby certify that the above Diagram the 12th, 13th and 14th Guide Meridians, west of the 6th Principal Meridian on Wyoming Territory, is strictly conformable to the field notes of the survey thereof on file in this Office which have been examined and approved.

Surveyor General's Office
Cheyenne Wyo. Oct 21st 1873

Silas Reed
Surv. Genl.