7839 **Click Here for Field Notes**

ORIGINAL

# TOWNSHIP 21 NORTH, RANGE 101 WEST, OF THE SIXTH PRINCIPAL MERIDIAN, WYOMING.

## DEPENDENT RESURVEY




A history of surveys is contained in the field notes.

This plat represents the dependent resurvey of the Fifth Standard Parallel North, through R. 101 W., the Twelfth Auxiliary Meridian West, through T. 21 N., between Rs. 100 and 101 W., the north boundary and the subdivisional lines designed to restore the corners in their true original locations according to the best available evidence, T. 21 N., R. 101 W., Sixth Principal Meridian, Wyoming.

The lottings and areas are as shown on the plat approved January 7, 1908.

Survey executed by Anthony Mule', Cadastral Surveyor, beginning October 18, 1982, and completed May 26, 1983, pursuant to Special Instructions dated September 30, 1982, for Group No. 444, Wyoming.

UNITED STATES DEPARTMENT OF THE INTERIOR
BUREAU OF LAND MANAGEMENT

Cheyenne, Wyoming June 22, 1988

This plat is strictly conformable to the approved field notes, and the survey, having been correctly executed in accordance with the requirements of law and the regulations of this Bureau, is hereby accepted.

For the Director

Richard L. Jaker

Chief Cadastral Surveyor for Wyoming

W.H.B.

DDR

2438 B

Click Here for Field Notes

(4-675a)

accession no 4225

# Resurvey Township No 21 North, Range No 101 West of the Sixth Principal Meridian, Wyoming.




Total number of Acres 23026.63

| Meanders of | | | | | | | | |
|---|---|---|---|---|---|---|---|---|
| Posts | Courses | Chs Lks | Posts | Courses | Chs Lks | Posts | Courses | Chs Lks |

Latitude 41°45'N.
Longitude 108°46'W.
Mag. Decl. 17°18'E.

| Surveys Designated | By Whom Surveyed | Date of Contract No | Amount of Surveys M. | Chs | Lks | When Surveyed | |
|---|---|---|---|---|---|---|---|
| Resurvey Township lines | Johnson & Jaeckel | 314 July 12, 1906 | 23 | 79 | 23 | August 17-21, 1906. | |
| Resurvey Subdivisions | " " " | " " " | 59 | 78 | 67 | Aug 21-Sept. 2, 1906-November 25, 1907. | |

The above Map of resurvey of Township No 21 North, of Range No 101 West of the 6th Principal Meridian, Wyoming, is strictly conformable to the field notes of the resurvey thereof on file in this Office, which have been examined and approved.

Surveyor General's Office,
Cheyenne, Wyoming, January 7, 1908.

Alphem. Poinsen
Sur. Gen.

Accepted by the Hon. Commissioner in his letter "E," April 16, 1908. Triplicate plat forwarded to Evanston Land Office, April 25, 1908.

2438-A

30

Click Here for Field Notes

6

4224

# TOWNSHIP No. 21 NORTH, RANGE No. 101 WEST of the 6th Principal MERIDIAN.




Regular Rates 21mts 77chs 68lks
Augmented " 37mts 76chs 98lks

5th Stand. Par. North.

Total number of Acres. 23,020.93

| Surveys Designated | By Whom Surveyed | Date of Contract | Amount of Surveys Mts | Chs | Lks | When Surveyed | Magnetic Declination |
|---|---|---|---|---|---|---|---|
| N.&W. Township lines | F.W. Weisshaar Jr. | Oct. 11th 1883 | 11 | 79 | 10 | Apr. 5&7, 1884 | |
| Subdivisions | " " | " " " | 59 | 74 | 66 | June 18.26, 1884 | 16°40'-17° East |
| Connections | | | | | | | |
| 12th Aux. M. W. | Jos. H. Fairfield | July 13th 1882 | 6 | 0 | 0 | Sep 5th 1882 | |
| 5th Stand. P. N. | W.O. Downey | June 21st 1873 | 6 | 0 | 0 | Aug. 2, 1873 | |
| Ret. " " " " | G.M. Carson | Oct. 10th 1883 | 5 | 79 | 85 | March 10th 1884 | |

The above Map of Township No. 21 North Range No. 101 West of the Sixth Principal Meridian Wyoming Territory is strictly conformable to the field notes of the survey thereof on file in this Office, which have been examined and approved

Surveyor General's Office John H. McCrary
Cheyenne, Wyoming Sur. Gen.
Apr. 2nd 1885

A. GAST & CO.- ST. LOUIS & N.Y.

2438

card
21-101

37
Indices

15

4853

# RESURVEY

# TOWNSHIP EXTERIORS

*Scale; 1 inch = 160 Chains.*

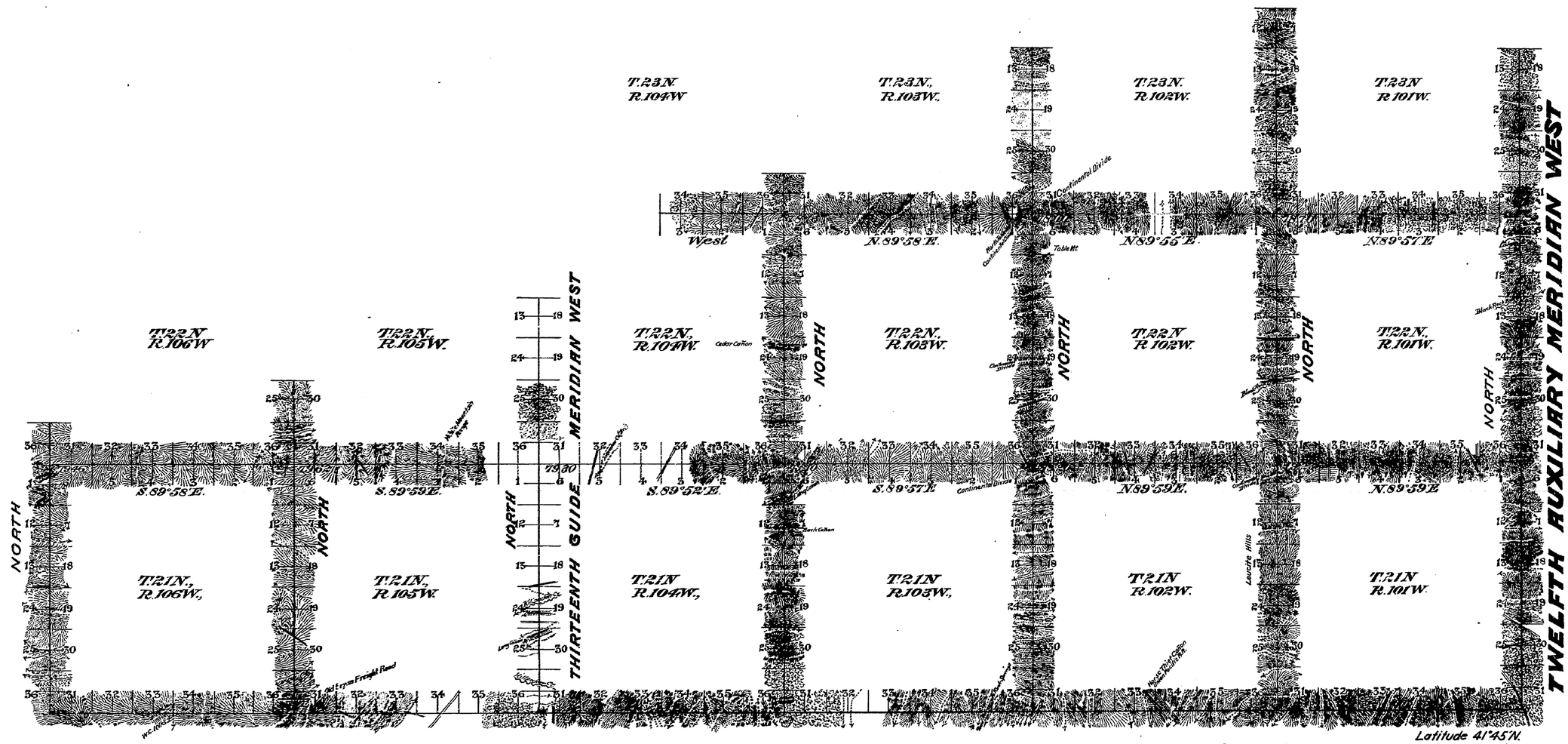


**FIFTH STANDARD PARALLEL NORTH.**

Latitude 41°45'N.
Longitude 108°46'W.
Mag. Decl. 17°18'E.

Table of Mileage

| Surveys Designated | Mls | Chs | Lks | When Surveyed |
|---|---|---|---|---|
| Standard lines resurveyed | 62 | 00 | 00 | Aug. 16-28, 1906 |
| Township " " | 117 | 70 | 77 | Aug 18-Nov. 25, 1906. |

This Plat
of the Resurvey of
the Fifth Standard Parallel North through Ranges 101, 102, 103, 104, 105 and 106 West; the Twelfth Auxiliary Meridian West through Tps. 21, 22 and 23 North between Ranges 100 and 101 West; the Thirteenth Guide Meridian West through Tps. 21 and 22 North between Ranges 104 and 105 West; the North and West boundaries of Tps. 21 and 22 North, Ranges 101, 102 and 103 West; the West boundaries of Tps. 23 North, Ranges 101, 102 and 103 West; the North boundaries of Tps. 21 and 22 North, Range 104 West; the North and West boundaries of Tps 21 North, Ranges 105 and 106 West and the West boundaries of Tps. 22 North, Ranges 105 and 106 West of the Sixth Principal Meridian, Wyoming, is strictly conformable to the field notes of the resurvey thereof by Frank M. Johnson and Herman Jaeckel, U.S.D.S., under their Contract No. 314, dated July 12, 1906, which have been examined, approved and filed in this office.

U.S. Surv. Gen'l's Office
Cheyenne, Wyoming
January 7, 1908.

Alpheus P. Harman
U.S. Surv. Gen'l.

C.W.S., A.A.M.T.

F.E.:

2905

Accepted by the Hon. Commissioner in his letter "E", April 16, 1908.

30

Indexed

1

4217

# EXTERIOR LINES.

*Scale 3 miles to 1 inch. Magnetic Var: East.*

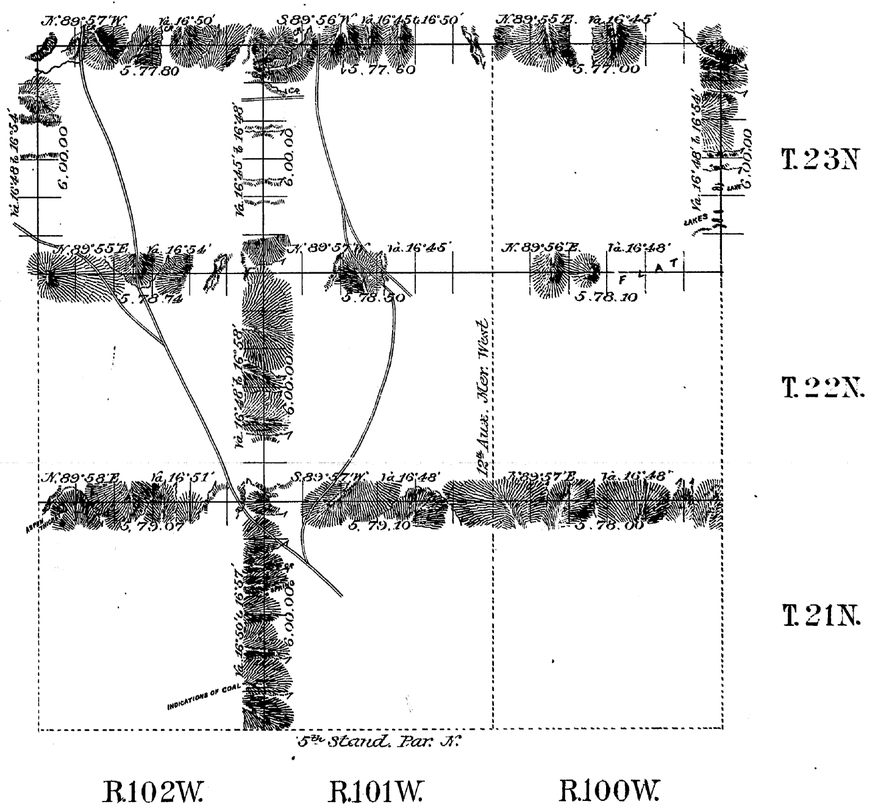


Regular Rates 34 mls 47 chs 77 lks
Augmented " 49 mls 16 chs 14 lks

| Surveys Designated. | By Whom Surveyed. | Date of Contract. | Amount of Surveys mls | chs | lks | When Surveyed. |
|---|---|---|---|---|---|---|
| Township lines | F.W. Weisshaar Jr. | Oct. 11th 1883 | 83 | 63 | 91 | Mar. 31-Apr. 15, 1884 |
| | | | | | | |
| | | | | | | |

I hereby certify that the above diagram of the Exterior lines of Tps 21, 22 & 23 N. R's 100, 101 & 102 W., of the 6th Principal Meridian, Wyoming Territory, is strictly conformable to the field notes of the survey thereof on file in this office which have been examined and approved.
Surveyor General's Office,
Cheyenne Wyoming Apr. 2nd 1885 John H. Meldrum
Surveyor General.

2434

(20)
Index 8

2008

15

# 12TH AUXILIARY MERIDIAN WEST,

From the 5th to the 7th Standard Parallel N. in Tps. 21 to 28 N. inclusive between Ranges 100 & 101 W. of the 6th Pr. Mer. Wyo. Ter.




Scale 40 chains to an inch

Magnetic Variation East

| Surveys designated | By whom surveyed | Date of contract | Amounts of Surveys | | | When surveyed |
|---|---|---|---|---|---|---|
| | | | | Mls. | Chs | Lks | |
| 12th Auxil. M.W | Joseph H. Fairfield | July 13th 1882 | N. | 70. | 22. | Sept 4-14. 1882 |
| Connections | " " " | " " " | | 16. | 10. | " " " |

I hereby certify that the above diagram of the 12th Auxiliary Meridian West of the 6th Principal Meridian, from the 5th to the 7th Standard Parallel N. in Tps 21 to 28 N. inclusive between Ranges 100 & 101 in Wyoming Territory, is strictly conformable to the field notes of the survey there of, on file in this office, which have been examined and approved.

Surveyor Generals Office
Cheyenne, Wyo. May. 10th 1883.

Edw. C. Davis
Surveyor General.

1458

(6) Indexes

Click Here for Field Notes





# FIFTH STANDARD PARALLEL NORTH.

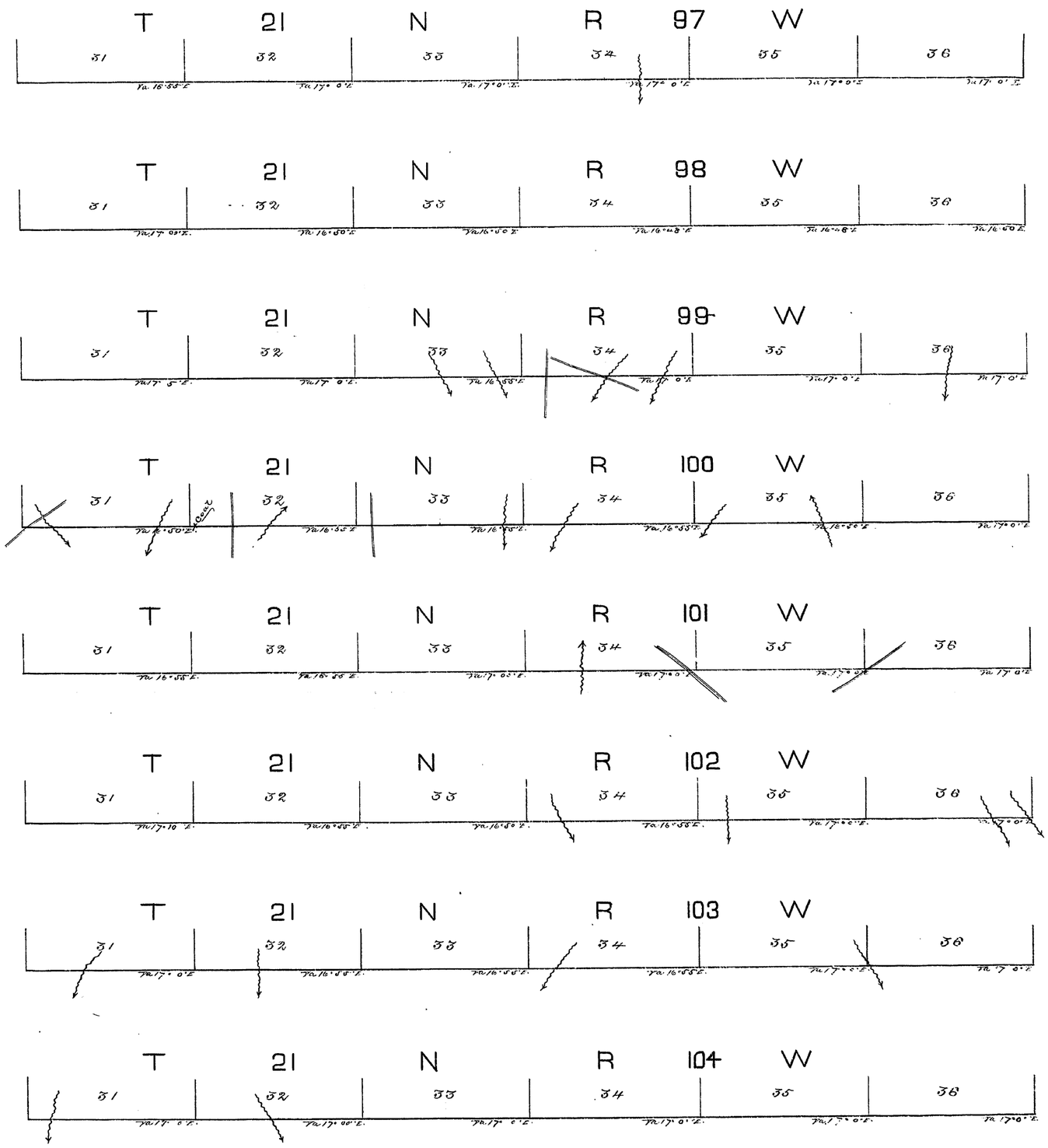


| Surveys Designated | By Whom Surveyed | Date of Contract | Am't of Surveys | When Surveyed |
|---|---|---|---|---|
| | | | M. Ch's. Lks. | |
| 5th Stand. Par'l N. | Wm O. Downey | June 21st/873 | 48 . 00 . 00 | July 29-Aug 23/873 |

I hereby certify that the above Diagram of the 5th Standard Parallel North, between the 12th and 13th Guide Meridians, West of the 6th Principal Meridian in Wyoming Territory, is strictly conformable to the field notes of the Survey thereof on file in this Office, which have been examined and approved.

Surveyor Generals Office
Cheyenne Wyo. Nov. 21. 1873.

Silas Reed
Surv. Gen.