Click Here for Field Notes

(4-675a)

3792

Resurvey Township No. 21 North, Range No. 106 West of the Sixth Principal Meridian, Wyoming



Meanders of

Posts	Courses	Ch.s Lk.s	Posts	Courses	Ch.s Lk.s	Posts	Courses	Ch.s Lk.s

Latitude 41°45' N
Longitude 109°21' W.
Mag. Decl. 17°18' E.

Total number of Acres 23019.62

Scale 30 Chains to an Inch.

Surveys Designated	By Whom Surveyed	Date of Contract No.	Amount of Surveys M	Ch.s	Lk.s	When Surveyed
Resurvey Township lines	Johnson & Jaeckel	914 July 12, 1906	23	79	46	Aug 26-Nov 25, 1906
Resurvey Subdivisions			59	78	46	Nov 25-Dec 7, 1906 November 1-2, 1907.

The above Map of Township No. 21 North of Range No. 106 West of the 6th Principal Meridian, Wyoming is strictly conformable to the field notes of the resurvey thereof on file in this office, which have been examined and approved.

Surveyor Generals Office
Cheyenne, Wyoming January 7, 1908

Alphew. C. Johnson
Sur. Gen.

Accepted by the Hon. Commissioner in his letter "E" April 16, 1908 Duplicate Plat forwarded to Evanston Land Office April 20 1908

2221-4

21-106

(27)

Click Here for Field Notes

.92

3791

TOWNSHIP No. 21 NORTH, RANGE No. 106 WEST of the 6th Principal MERIDIAN.

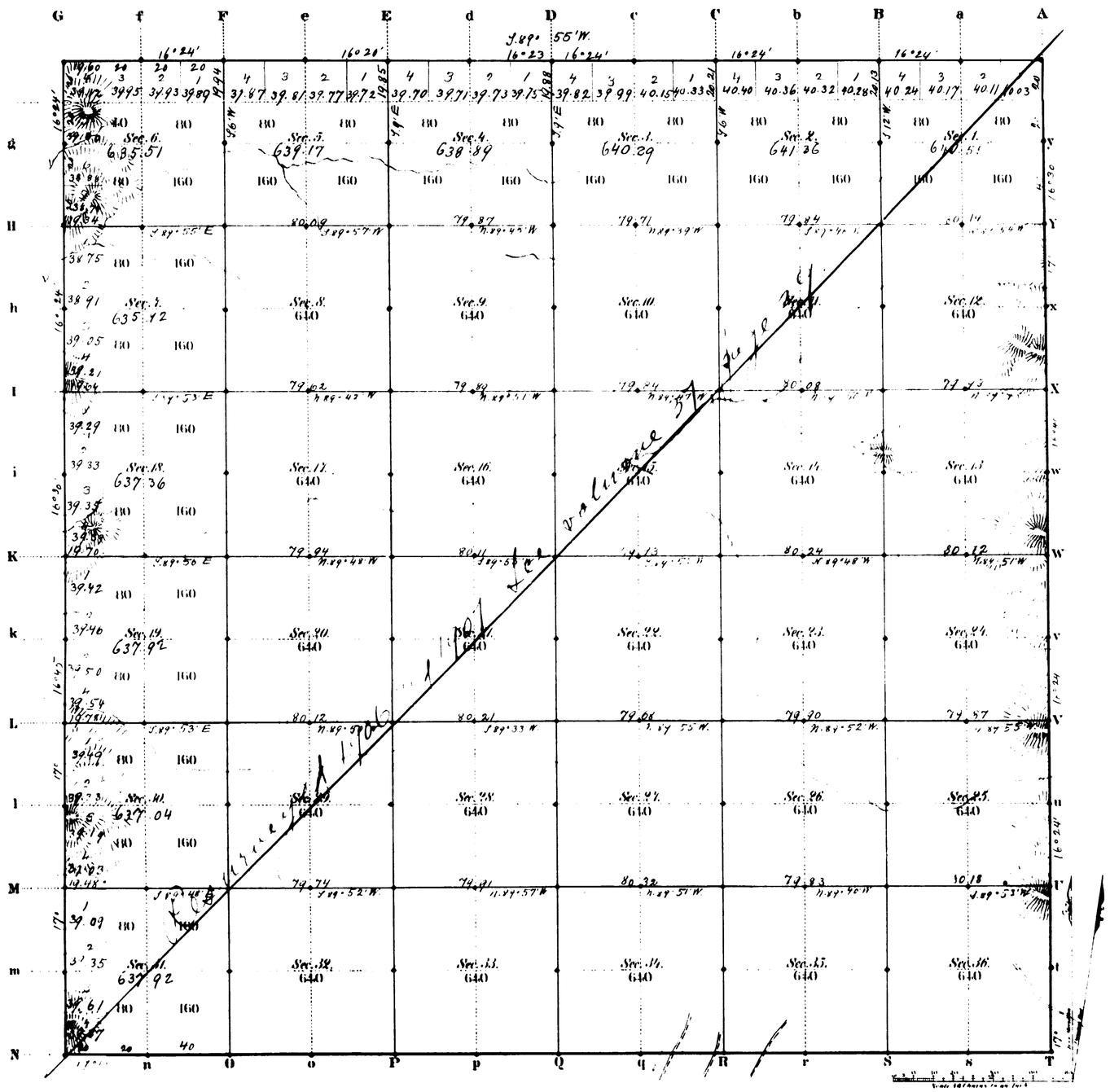

Total number of Acres 2302193

Surveys Designated	By Whom Surveyed	Date of Contract	Amount of Surveys Mi. Ch. Lk.	When Surveyed	Magnetic Declination
N. Township lines	C. A. Haney	May 29, 1882	17 79 60	July 4, 7, 9, 1883	16° 24' East
Subdivisions	" " "	" " "	59 77 6	Aug 10, 15, 1883	16° 33 " "
Connections					
5th Stand. Pl. N.	W. D. Downey	June 20, 1873	0 00 00	Aug. 10, 1873	

The above Map of Township No. 21 North of Range No. 106 West of the Sixth Principal Meridian Wyoming Territory is strictly conformable to the field notes of the survey thereof on file in this Office, which have been examined and approved.

Surveyor General's Office
Cheyenne Wyoming
April 29th 1884.

Edw. C. Davis
Chief Clerk

2221

37
Indices

15

4853

RESURVEY

TOWNSHIP EXTERIORS

Scale; 1 inch = 160 Chains.

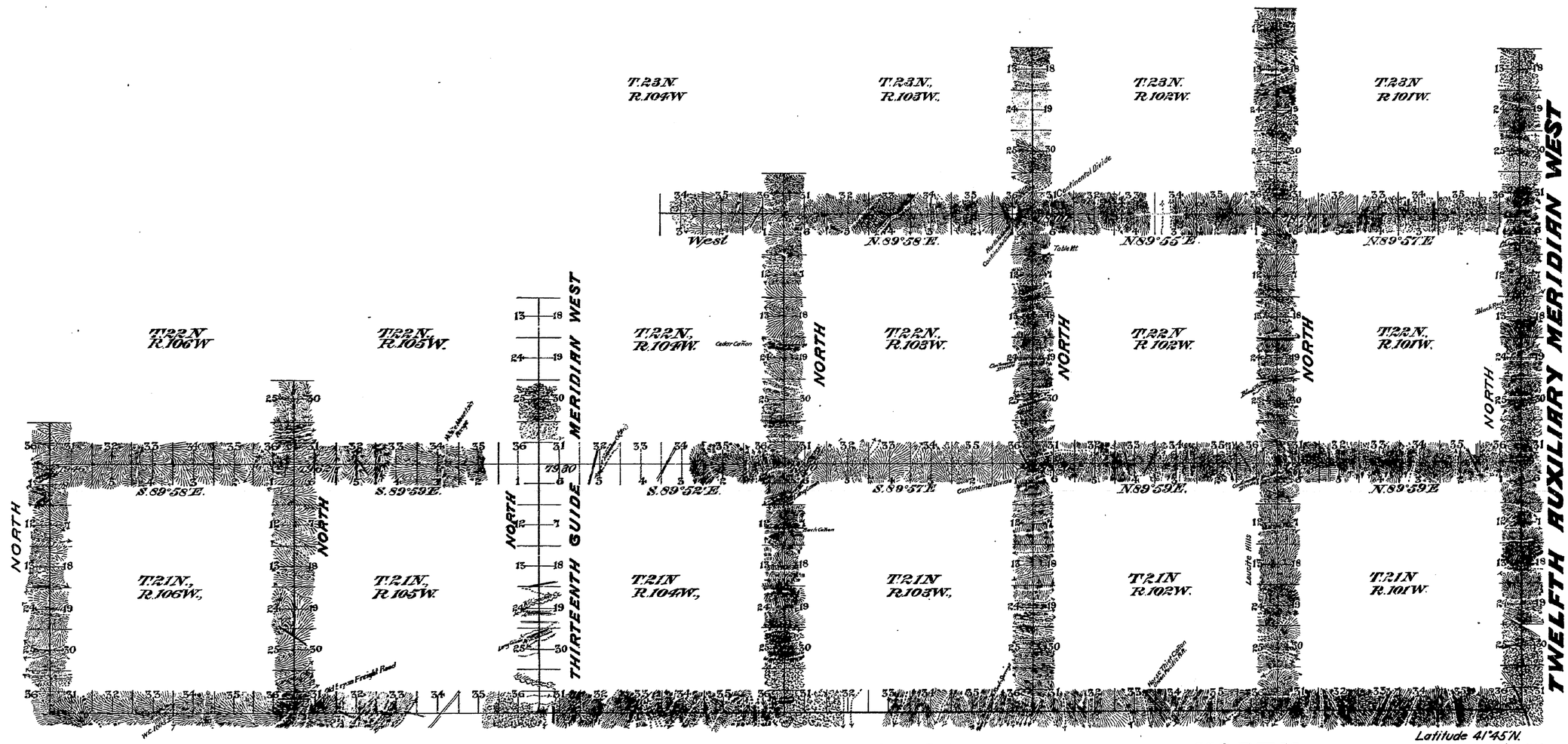

FIFTH STANDARD PARALLEL NORTH.

Latitude 41°45'N.
Longitude 108°46'W.
Mag. Decl. 17°18'E.

Table of Mileage

Surveys Designated	Mls	Chs	Lks	When Surveyed
Standard lines resurveyed	62	00	00	Aug. 16-28, 1906
Township " "	117	70	77	Aug 18-Nov. 25, 1906.

This Plat
of the Resurvey of
the Fifth Standard Parallel North through Ranges 101, 102, 103, 104, 105 and 106 West; the Twelfth Auxiliary Meridian West through Tps. 21, 22 and 23 North between Ranges 100 and 101 West; the Thirteenth Guide Meridian West through Tps. 21 and 22 North between Ranges 104 and 105 West; the North and West boundaries of Tps. 21 and 22 North, Ranges 101, 102 and 103 West; the West boundaries of Tps. 23 North, Ranges 101, 102 and 103 West; the North boundaries of Tps. 21 and 22 North, Range 104 West; the North and West boundaries of Tps 21 North, Ranges 105 and 106 West and the West boundaries of Tps. 22 North, Ranges 105 and 106 West of the Sixth Principal Meridian, Wyoming, is strictly conformable to the field notes of the resurvey thereof by Frank M. Johnson and Herman Jaeckel, U.S.D.S., under their Contract No. 314, dated July 12, 1906, which have been examined, approved and filed in this office.

U.S. Surv. Gen'l's Office
Cheyenne, Wyoming
January 7, 1908.

Alpheus P. Harman
U.S. Surv. Gen'l.

C.W.S., A.A.M.T.

F.E.:

2905

Accepted by the Hon. Commissioner in his letter "E", April 16, 1908.

(27)
Accession no. 3790

91

EXTERIOR LINES

Magnetic Variation East. Scale 3 miles to 1 inch

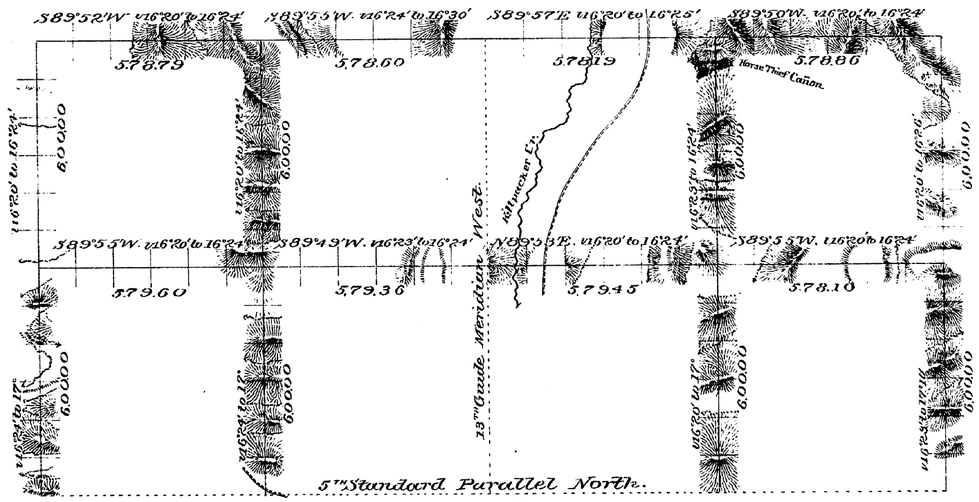

T. 22 N.

T. 21 N.

R.106 W. R.105 W. R.104 W. R.103 W.

Surveys Designated	By Whom Surveyed	Date of Contract	Amount of Surveys Mls	Chs	Lks	When Surveyed
Exterior lines	C.A. Honey	May 29th 1882	95	70	95	June 25-July 10 1883

I hereby certify that the above diagram of the exterior lines of Tp's 21 & 22 N. Rg's 103 to 106 inclusive. West of the 6th P.M. Wyo. Ter. is strictly conformable to the field notes of the survey thereof on file in this office which have been examined and approved

Surveyor Generals Office
Cheyenne Wyoming
April 29th 1884

Edw. C. Bank Surv. Gen'l

2220

Click Here for Field Notes

FIFTH STANDARD PARALLEL NORTH.

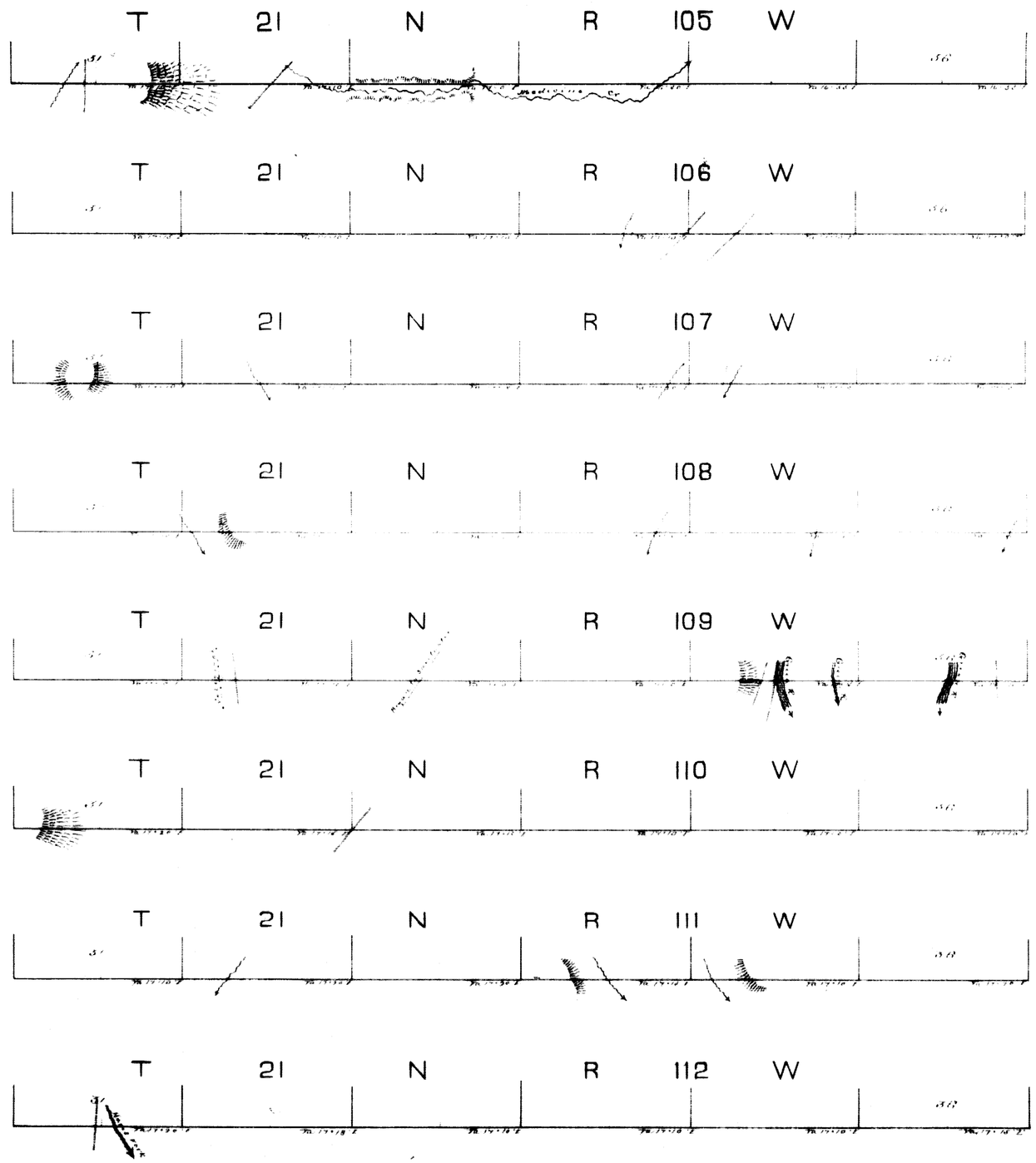

Survey Designated	By Whom Surveyed	Date of Contract	Amt. of Surveys	When Surveyed
5th Stand. Par. N.	Wm. O. Downey	June 21st 1873	M. Ch. Lks. 48 00 00	Aug. 6-20 1873

I hereby certify that the above Diagram of the 5th Standard Parallel North, between the 13th and 14th Guide Meridians, West of the 6th Principal Meridian, in Wyoming Territory, is strictly conformable to the field notes of the survey thereof, on file in this Office, which have been examined and approved.

Surveyor General's Office
Cheyenne Wyo. Nov. 21st 1873

Silas Reed
Sur. Genl.