Click Here for Field Notes

39

58

4044

(4-675a)

Resurvey Township No. 21 North, Range No. 107 West of the Sixth Principal Meridian, Wyoming.



Areas in Acres

Public Land	23019.80
Indian Reservation	
Indian Allotments	
Mineral Claims	
Water Surface	
Total Area	23019.80

Scale 40 Chains to an inch

Mean Magnetic Declination 17°00'E.

Surveys Designated.	By Whom Surveyed.	Contract No.	Contract Date	Amount of Surveys Mls.	chs.	lks.	When Surveyed. Begun.	Completed.
Resurvey N.W.&S. Tp. lines	Stewart and Allyn	327	June 24, 1907	17	79	07	Aug. 12, 1907	Sept. 1, 1907.
Resurvey Subdivision	" " "	"	" " "	59	77	24	Sept. 7, 1907	Sept. 19, 1907.
Resurvey East Boundary	Johnson & Jaeckel	314	July 12, 1906	6	00	00	Nov. 23, 1906.	Nov. 23, 1906.

The above map of Resurvey of Township No. 21 North Range No 107 West of the Sixth Principal Meridian, Wyoming, is strictly conformable to the field notes of the resurvey thereof on file in this office, which have been examined and approved.

U.S. Surveyor General's Office,
Cheyenne, Wyoming, March 14, 1910.

Alpheus C. Hanson
Surveyor General.

2336-A

21-107

(29)

Click Here for Field Notes

10.

4043

TOWNSHIP No. 21 NORTH, RANGE No. 107 WEST of the 6th Principal MERIDIAN.

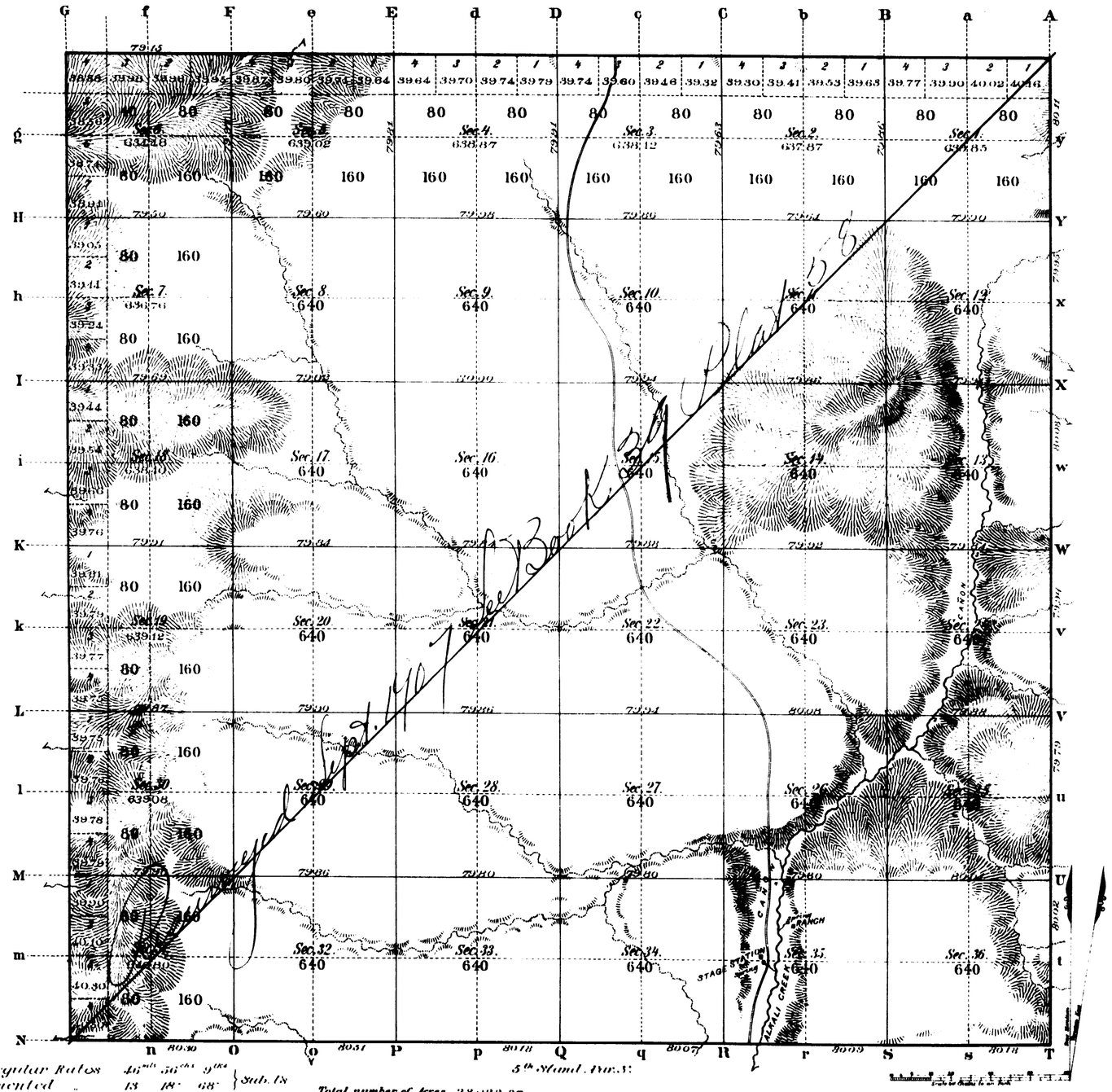

Regular Rates 46 sets 56 chs 9 lks } Sub. 18
Augmented " 13 18 68

5th Stand. Par. 3

Total number of Acres 23,022.37

Surveys Designated	By Whom Surveyed	Date of Contract	Amount of Surveys Mls	Chs	Lks	When Surveyed	Magnetic Declination
N.W. Township lines	M. F. Reilly	Oct. 10th 1883	11	79	15	July 5 11 1884	
Subdivisions	" " "	" " "	59	74	77	July 29 Aug 5 1884	16 48 16 49 East
Connections							
Retracing Tp. l	" " "	" " "	5	79	89	July 3rd 1884	
Retracing Stand. l	" " "	" " "	6	1	33	July 2nd 1884	

The above Map of Township No. 21 North Range No. 107 West of the Sixth Principal Meridian Wyoming Territory is strictly conformable to the field notes of the survey thereof on file in this Office which have been examined and approved

Surveyor General's Office John W. McCormick Sur. Gen.

Cheyenne, Wyoming
Dec. 22nd 1884

A. GAST & CO. ST. LOUIS & N.Y.

2336

53

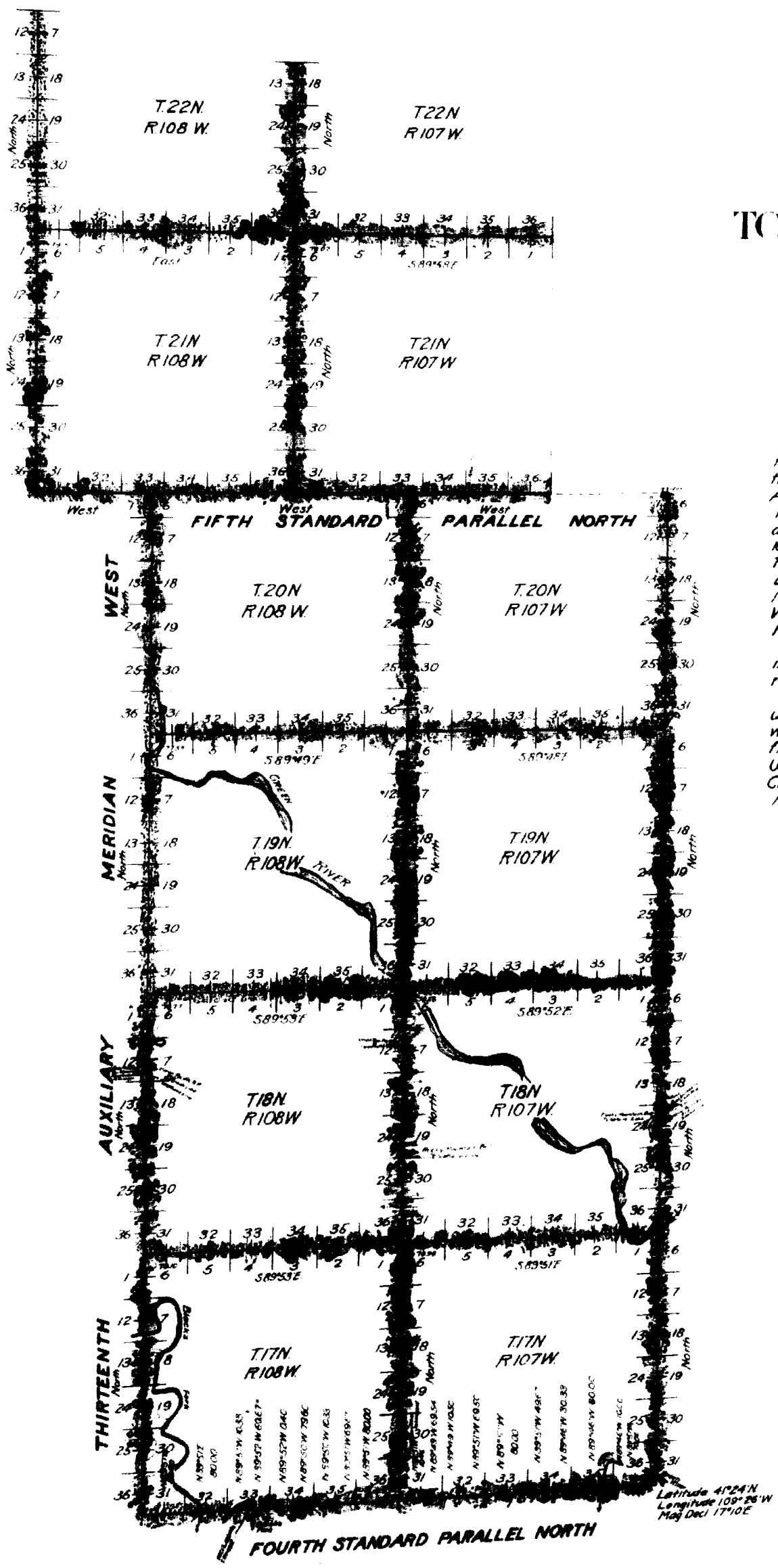

RESURVEY
TOWNSHIP EXTERIORS

Scale: 160 chains to 1 inch.

This Plat
of the Resurvey of
the Fourth and Fifth Standard Parallels North
through Ranges 107 and 108 West; the Thirteenth
Auxiliary Meridian West, through Townships, 17, 18,
19, 20, 21 and 22 North; the North and East Bound-
aries of Townships 17, 18 and 19 North, Ranges 107 and
108 West; the East Boundaries of Township 20 North,
Ranges 107 and 108 West; the North and East Bound
aries of Township 21 North, Range 108 West; the
North Boundary of Township 21 North, Range 107
West, and the East Boundary of Township 22
North, Range 108 West of the
Sixth Principal Meridian, Wyoming,
is strictly conformable to the field notes of the
resurvey thereof by
Stewart and Allyn, U.S.D.S.
under their Contract No 327, dated June 24, 1907,
which have been examined and approved and
filed in this office.
U.S. Surv. Gen'l's Office,
Cheyenne, Wyoming,
March 14, 1910

A. Adriance Dixon
U.S. Surv. Gen'l

TABLE OF MILEAGE

Surveys Designated	Amount	When Surveyed
	Mls Chs Lks	
Standard Lines	58 - 44 - 12	July 5 - Sept 4, 1907
Township Lines	105 - 01 - 07	July 8 - Aug 30, 1907
Connecting Lines	47 - 31	July 8, Aug 15, 1907

2343

39/4057

(28)

Indexed

4042

EXTERIOR LINES.

Scale 2 miles to 1 inch. Magnetic Var. East.



T. 22 N.

T. 21 N.

R. 108 W. R. 107 W.

Regular Rates 9 mls 0 chs 0 lks
Augmented " 32 " 73 " 40 " Tp l's.

Surveys Designated.	By Whom Surveyed	Date of Contract	Amount of Surveys mls	chs	lks	When Surveyed.
Exterior lines	M F Reilly	Oct. 10th 1883	41	73	40	July 5 11, 1884

I hereby certify that the above diagram of the Exterior lines of Townships 21 & 22 North, Ranges 107 & 108 West of the 6th Principal Meridian Wyoming Territory, is strictly conformable to the field notes of the survey thereof on file in this office, which have been examined and approved.

Surveyor General's Office
Cheyenne Wyoming Dec. 22nd 1884

John H. Meldrum
Surveyor General.

2335

Click Here for Field Notes

FIFTH STANDARD PARALLEL NORTH.

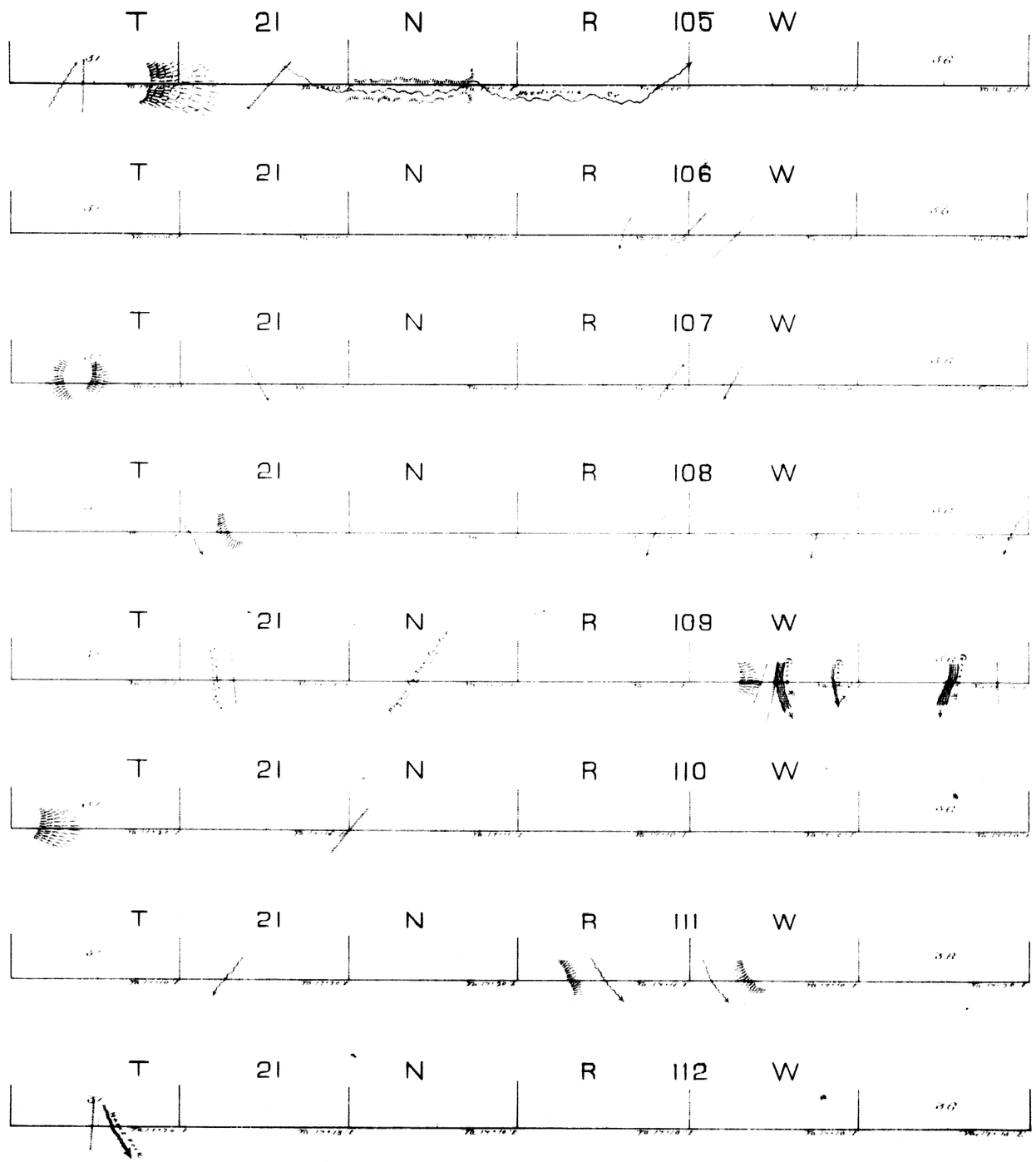

Survey Designated	By Whom Surveyed	Date of Contract	Amt. of Surveys M. Chs. Lks.	When Surveyed
5th Stand. Par. N.	Wm. O. Downey	June 21st 1873	48 00 00	Augt. 6-20 1873

I hereby certify that the above Diagram of the 5th Standard Parallel North, between the 13th and 14th Guide Meridians, West of the 6th Principal Meridian, in Wyoming Territory, is strictly conformable to the field notes of the survey thereof, on file in this Office, which have been examined and approved.

Surveyor General's Office
Cheyenne Wyo. Nov. 21st 1873

Silas Reed
Sur. Genl.

(27) Accession no. 3790

Click Here for Field Notes

EXTERIOR LINES

Magnetic Variation East. Scale 3 miles to 1 inch

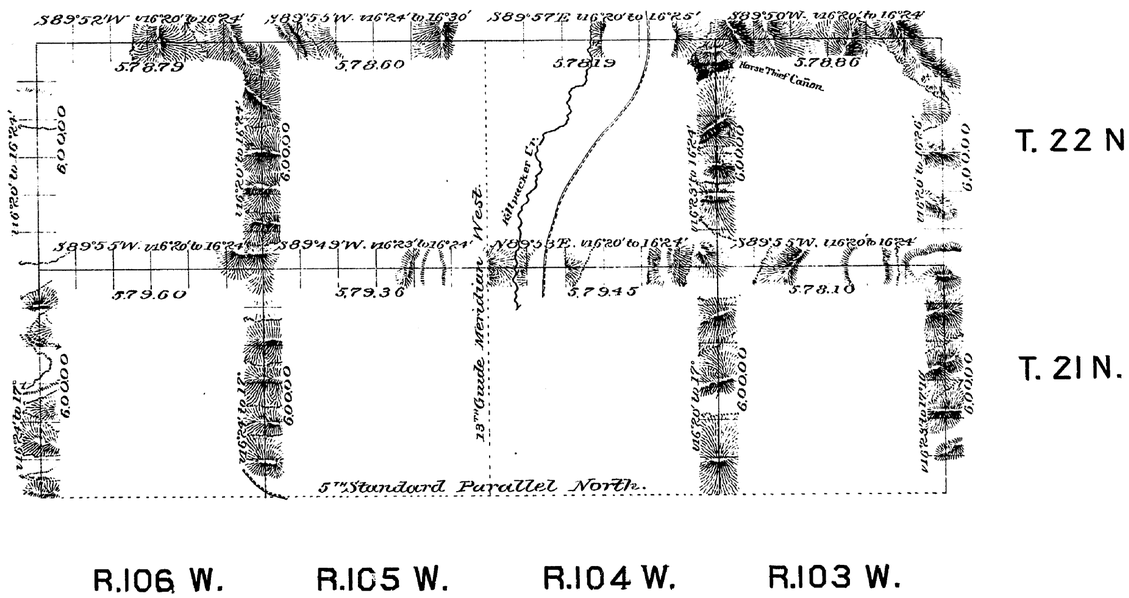

Surveys Designated	By Whom Surveyed	Date of Contract	Amount of Surveys Mls	Chs	Lks	When Surveyed
Exterior lines	C.A. Honey	May 29th 1882	95	70	95	June 25-July 10 1883

I hereby certify that the above diagram of the exterior lines of Tp's 21 & 22 N. Rg's 103 to 106 inclusive, West of the 6th P.M. Wyo. Ter. is strictly conformable to the field notes of the survey thereof on file in this office which have been examined and approved

Surveyor General's Office
Cheyenne Wyoming
April 29th 1884

Edw. C. Bank Surv. Gen.l

2220