Click Here for Field Notes

42

1208

(4-675a)

Resurvey Township No 21 North, Range No 111 West of the Sixth Principal Meridian, Wyoming.

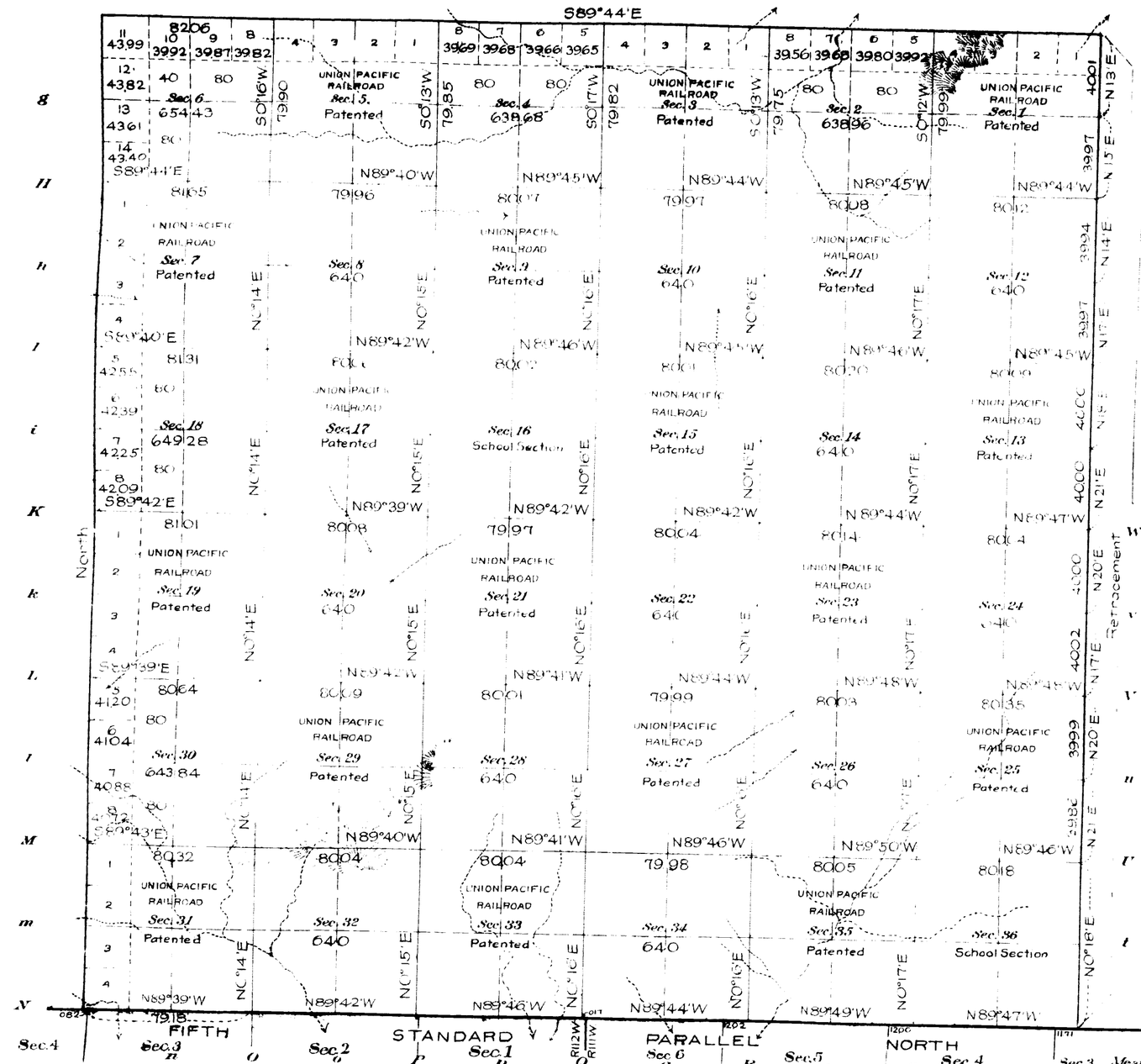

Table of Patented Entries not Segregated in T. 21 N., R. 111 W.			
Original Survey			
Section	Subdivision	Entry	Entryman
1	All	L.G.	Union Pacific
3	"	"	"
5	"	"	"
7	"	"	"
9	"	"	"
11	"	"	"
13	"	"	"
15	"	"	"
16	"	S.S.	Wyoming
17	"	L.G.	Union Pacific
19	"	"	"
21	"	"	"
23	"	"	"
25	"	"	"
27	"	"	"
29	"	"	"
31	"	"	"
33	"	"	"
35	"	"	"
36	"	S.S.	Wyoming

Areas in Acres	
Public Land	10265.19
Indian Reservation	
Indian Allotments	
Mineral Claims	
Water Surface	
Patented Land	12817.00
Total Area	23082.19

Scale 40 Chains to an inch

Mean Magnetic Declination 17° 35' E
Longitude 109° 57' W
Latitude 41° 45' N

Surveys Designated	By Whom Surveyed	Contract No.	Contract Date	Amount of Surveys Mls.	Amount of Surveys chs.	Amount of Surveys lks.	When Surveyed Begun.	When Surveyed Completed.
RESURVEY NW & S Township Lines	Stahle & Parshall	339	June 23, 1909	18	2	06	July 26 1909	July 28, 1909
RESURVEY Subdivision Lines	Stahle & Parshall	339	June 23, 1909	60	05	85	July 28, 1909	Aug. 6, 1909
RETRACEMENT E. Township Line	Stahle & Parshall	339	June 23, 1909	5	79	76	July 29, 1909	July 29, 1909
E. Township Line	George R. Thomas	77	June 15, 1875	6	00	00	Aug. 1, 1875	Aug. 1, 1875.

Resurvey

The above map of Township No. 21 North, Range No 111 West of the Sixth Principal Meridian, Wyoming, is strictly conformable to the field notes of the survey thereof on file in this office, which have been examined and approved.

U.S. Surveyor General's Office,
Cheyenne, Wyoming, February 16, 1912.

Stephens. Robinson
Surveyor General.

2430-A

Resurvey accepted by the Hon. Commissioner of the G.L.O. Aug 7, 1912
Triplicate plat mailed to the Evanston Land Office
June 10, 1913.

21-111

29

Click Here for Field Notes

98

4207

TOWNSHIP No. 21 NORTH, RANGE No. 111 WEST of the 6th Principal MERIDIAN.

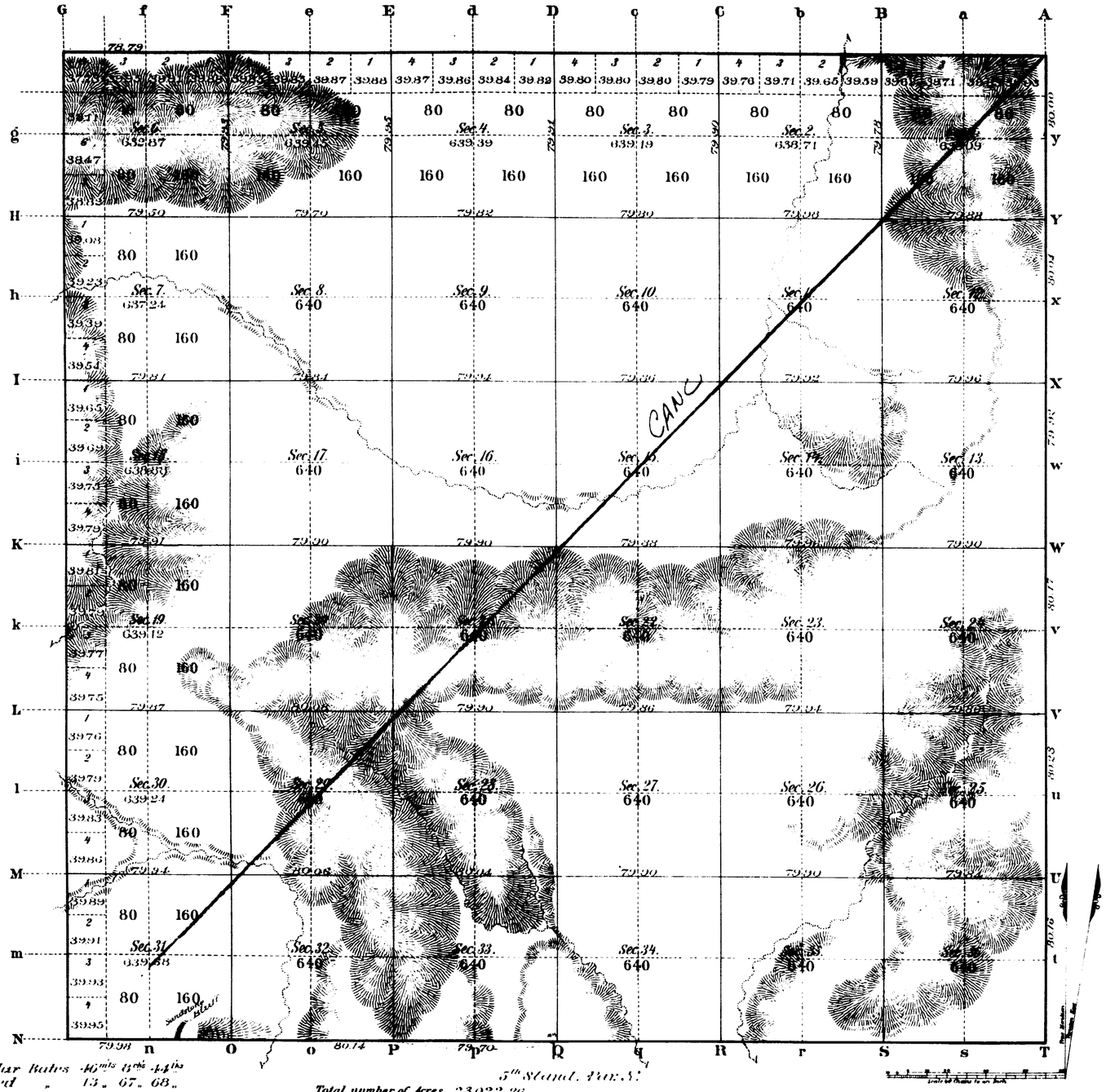

Regular Rates 46mls 8chs 44lks
Augmented " 13 " 67 " 68 "

5th Stand. Par. S.

Total number of Acres. 23022.86

Surveys Designated	By Whom Surveyed	Date of Contract	Amount of Surveys Mls	Chs	Lks	When Surveyed	Magnetic Declination
N.W. Township lines	G. M. Carson	Jan. 21st 1884	11	78	79	July 31 & Aug 1 1884	
Subdivisions	" " "	" " "	59	76	12	Sep 1 5 1884	16°48' 16°50' East
Connections							
Retra. E. Tp. l.	" " "	" " "	6	0	52	July 17th 1884	
E. Township line	Geo R. Thomas	June 15th 1875	6	0	0	Aug 10th 1875	
5th Stand. P.N.	Wm O. Downey	June 21st 1873	6	0	0	Aug 20th 1873	
Retr. Stand. line	G. M. Carson	Jan. 21st 1884	2	79	82	July 14th 1884	

The above Map of Township No. 21 North Range No. 111 West of the Sixth Principal Meridian Wyoming Territory is strictly conformable to the field notes of the survey thereof on file in this Office, which have been examined and approved

Surveyor General's Office, John W. Meldrum
Surv. Genl.

Cheyenne, Wyoming
March 30th 1885

A GAST & CO.- ST LOUIS & N.Y.

2430

21-111

42 Indexed

accession no 4890

36

RESURVEY
TOWNSHIP EXTERIORS

Scale: 160 Chains to 1 Inch

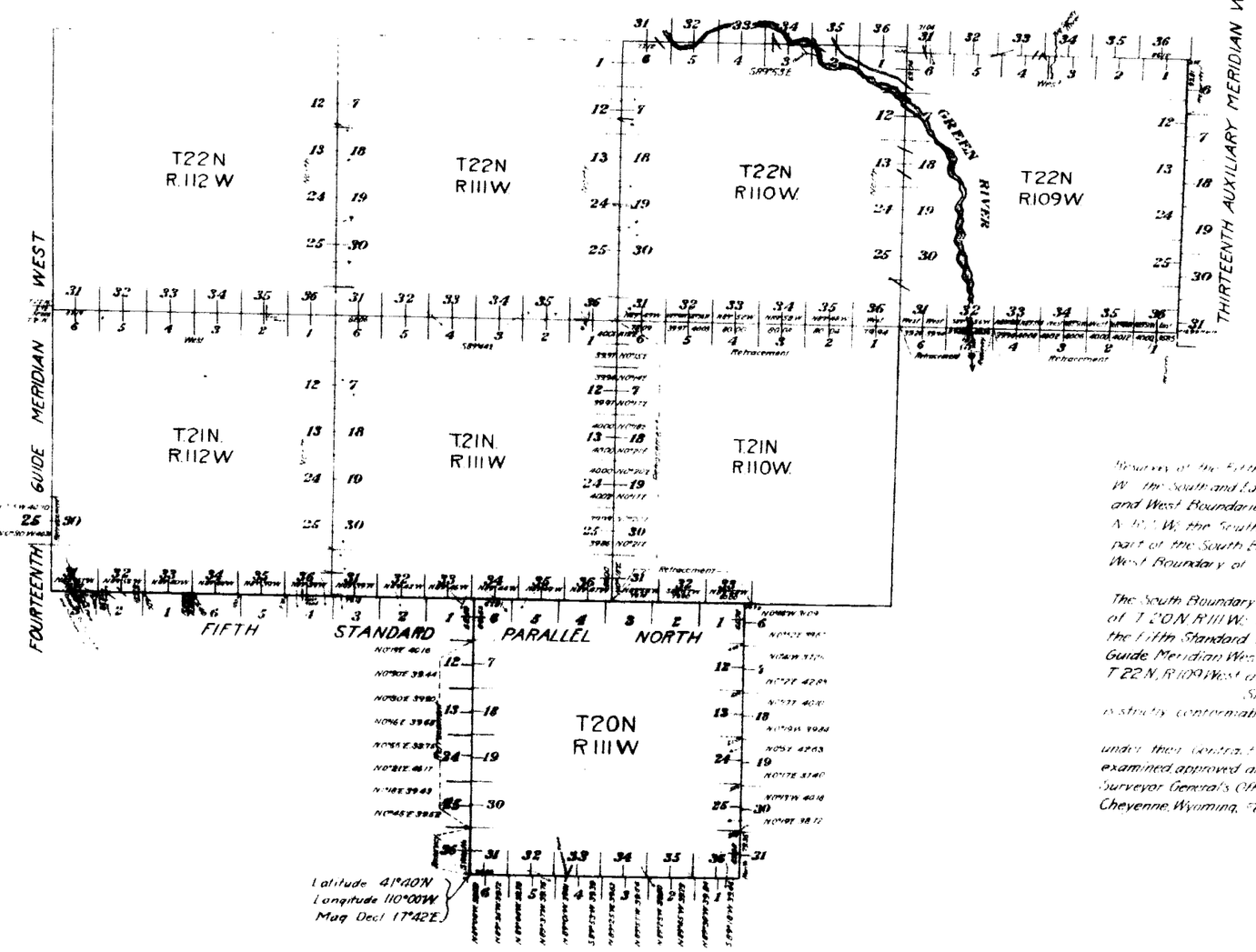

Surveys Designated	Amount Mls	Chs	Lks	When Surveyed
Retracement Standard Lines	3	79	61	July 25, 1909 - Aug 1, 1909
Resurvey Standard Lines	13	12	41	July 26, 1909 - Aug 11, 1911
Retracement Township Lines	14	74	72	July 26, 1909 - Sept 22, 1909
Resurvey Township Lines	60	55	76	July 26, 1909 - Sept 24, 1909
Connecting Lines		36	26	Aug 9, 1909 - Aug 10, 1911

This Plat of the Resurvey of the Fifth Standard Parallel North through R[illegible] and 112 W, the South and East Boundaries of T 22 N, R 111 W, the North and West Boundaries of T 22 N, Rs 109 and 110 W, and of T 21 N, R[illegible] W, the South and East Boundaries of T 22 N, R[illegible] W, part of the South Boundary of T 22 N, R 109 W and part of the West Boundary of T 20 N, R 111 W, and part of the East Boundary of T 22 N R 109 W

The Retracement of The South Boundary of T 22 N, R 110 W; part of the West Boundary of T 20 N, R 111 W; the East Boundary of T 21 N R 111 W; part of the Fifth Standard Parallel North in R 110 W; part of the Fourteenth Guide Meridian West in T 21 N, and a part of the South Boundary of T 22 N, R 109 West of the Sixth Principal Meridian, Wyoming, is strictly conformable to the field notes of the resurvey thereof by Stable & Parshall D.S. under their Contract No 339 dated June 23, 1909 which have been examined, approved and filed in this office

Surveyor General's Office
Cheyenne, Wyoming, February 16 1912

Stephen. P. Stanson
Surveyor General

2931

Resurveys accepted by the Hon. Commissioner of General Land Office, Aug. 7, 1912.

29

Indexes

4192

.92

EXTERIOR LINES.

Scale 3 miles to 1 inch. Magnetic Variation, East.

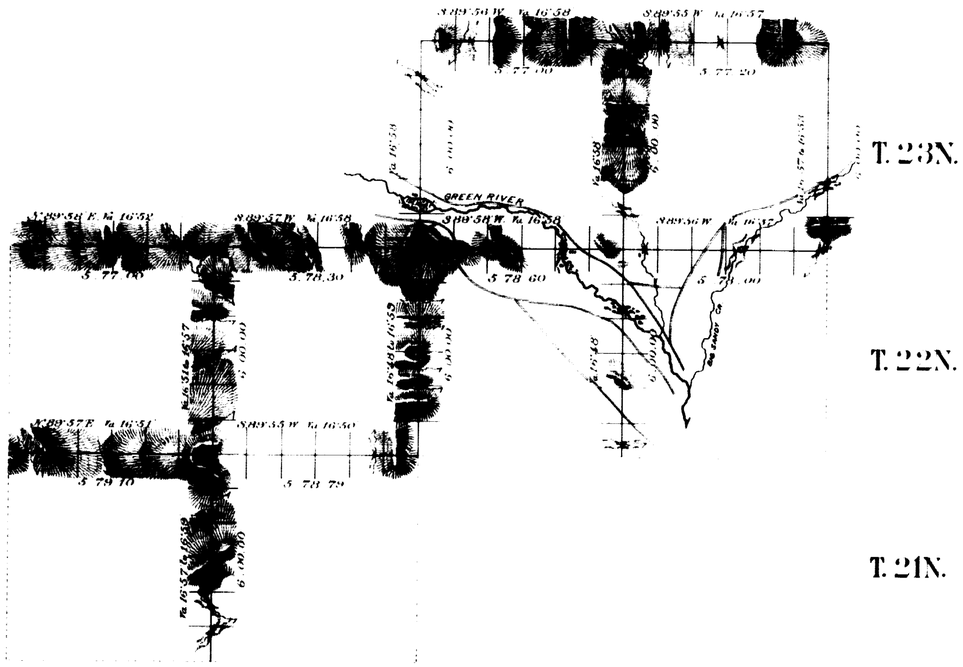

Regular Rates 37 mls 67 chs 29 lks
Augmented " 51 " 76 " 70 "

Surveys Designated	By Whom Surveyed	Date of Contract	Amount of Surveys mls	chs	lks	When Surveyed
Township lines	G M Carson	Jan. 21st 1884	89	63	99	July 21 Aug 5, 1884

I hereby certify that the above diagram of the Exterior lines of Tps 22 & 23 N., R's 109 & 110 W. and Tps 21 & 22 N., R's 111 & 112 W. of the 6th Principal Meridian Wyoming Territory, is strictly conformable to the field notes of the survey thereof on file in this office, which have been examined and approved.
Surveyor General's Office,
Cheyenne Wyoming March 30th 1885

John H. Meldrum
Sur. Gen.

2424

Click Here for Field Notes

FIFTH STANDARD PARALLEL NORTH.

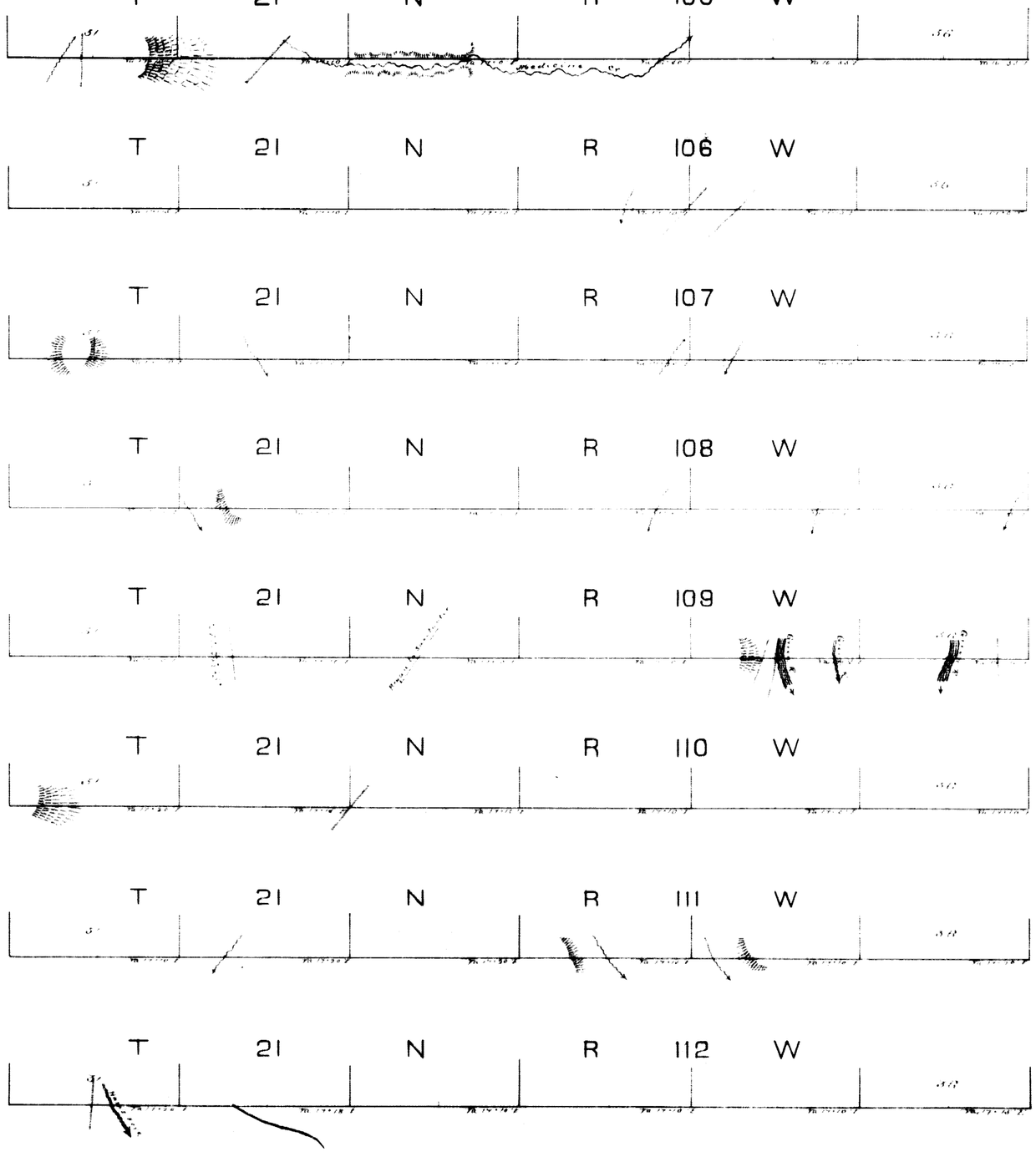

Survey Designated	By Whom Surveyed	Date of Contract	Amt. of Surveys M. Ch. Lks.	When Surveyed
5th Stand. Par. N.	Wm. O. Downey	June 21st 1873	48 00 00	Aug. 6-20 1873

I hereby certify that the above Diagram of the 5th Standard Parallel North, between the 13th and 14th Guide Meridians, West of the 6th Principal Meridian, in Wyoming Territory, is strictly conformable to the field notes of the survey thereof, on file in this Office, which have been examined and approved.

Surveyor General's Office
Cheyenne Wyo. Nov. 21st 1873

Silas Reed
Surv. Genl.