Click Here for Field Notes

444

TOWNSHIP No. 21 NORTH, RANGE No. 90 WEST OF THE SIXTH PRINCIPAL MERIDIAN

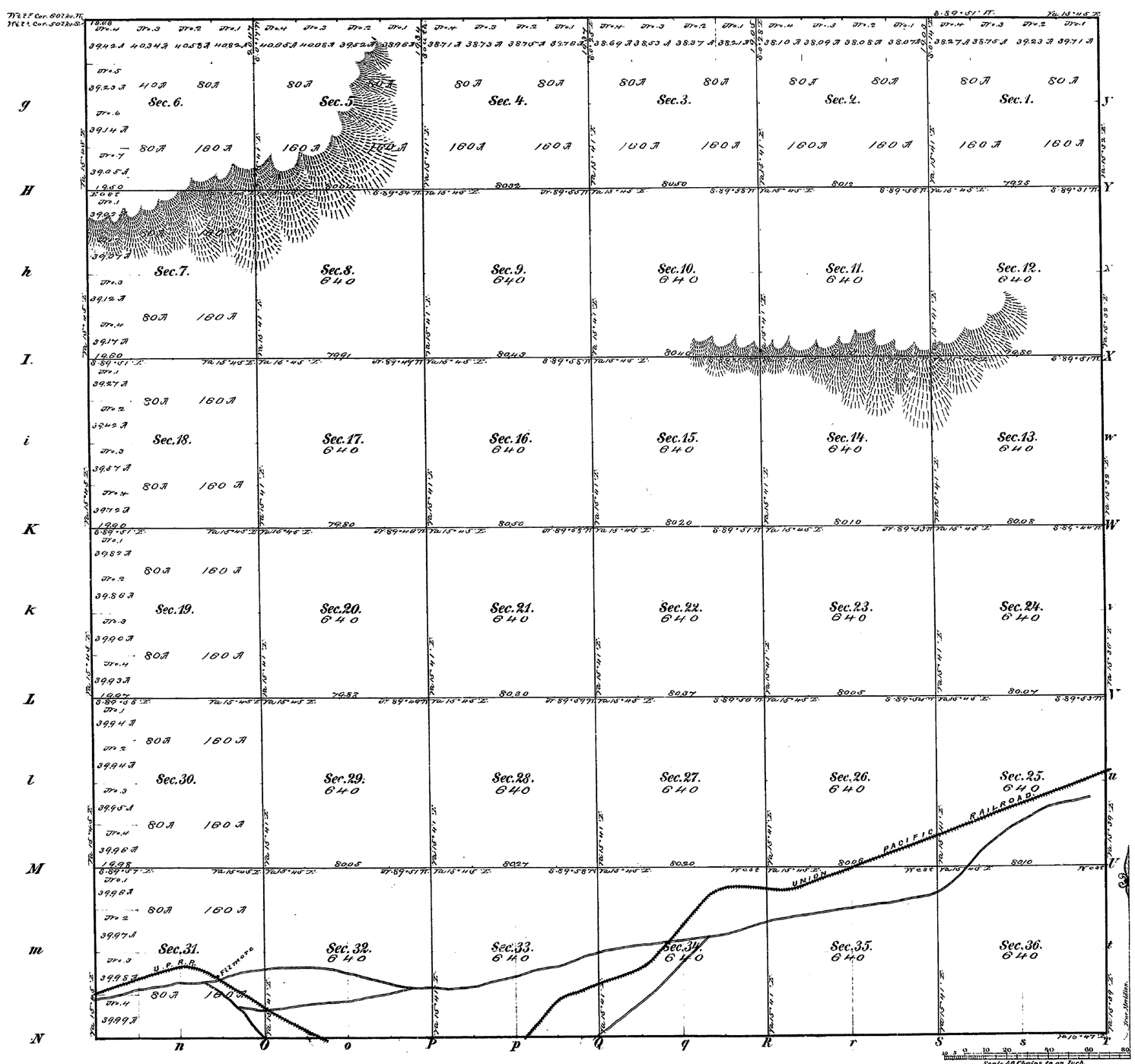

Meanders of								
Posts	Courses	Chs Lks	Posts	Courses	Chs Lks	Posts	Courses	Chs Lks

28008.40 Total number of Acres.

Surveys Designated	By Whom Surveyed	Date of Contract	Amount of Surveys	When Surveyed
Township lines	John B. Thomas	July 8th 1875	M. 17 " Chs 79 " Lks 68	July 31st Aug't 16 1875
Subdivisions	John B. Thomas	July 8th 1875.	59 " 79 " 11	Aug't 17-24 1875
Connections				
5th Stand. Par. N.	Wm. O. Downey	May 30th 1873.	1 00 " 00	July 18th 1873.

The above Map of Township No. 21 North of Range No. 90 West of the Sixth Principal Meridian in Wyoming Territory is strictly conformable to the field notes of the survey thereof on file in this Office, which have been examined and approved

Surveyor General's Office,
Cheyenne Wyoming
October 29th 1875.

Edw. C. David
Sur. Genl.

A. Gast & Co., St. Louis, Mo.

TOWNSHIPS Nº 21 AND 22 NORTH, RANGES Nº 89, 90, 91, AND 92 WEST, SIXTH PRINCIPAL MERIDIAN, WYOMING

DEPENDENT RESURVEY OF EXTERIOR LINES

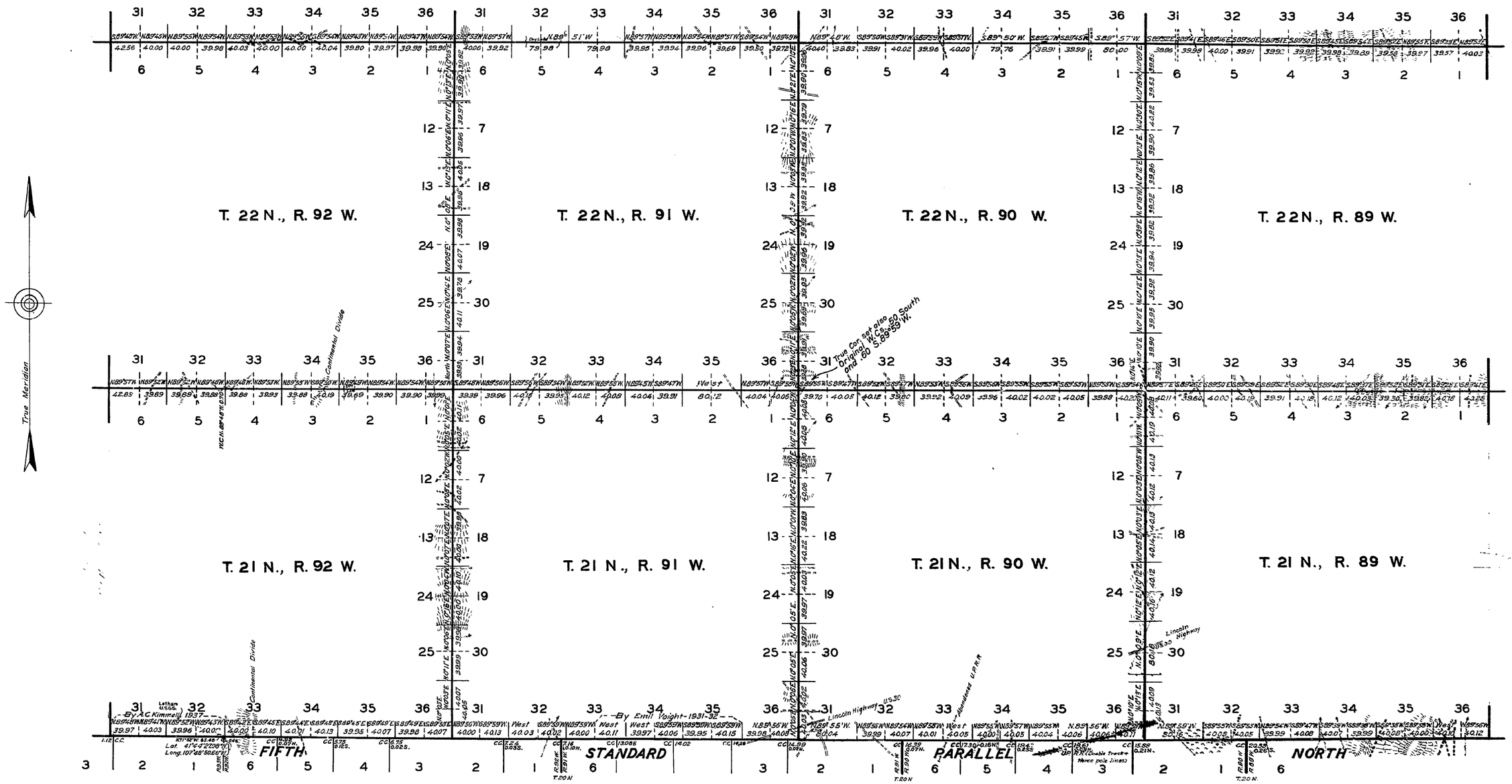

Resurvey authorized by General Land Office letter "E" dated June 12, 1937

SCALE: 100 CHAINS TO AN INCH

LINES DESIGNATED	BY WHOM SURVEYED	GROUP NO.	GROUP DATE	MILEAGE MLS.	MILEAGE CHS.	WHEN SURVEYED BEGUN	WHEN SURVEYED COMPLETED
EXTERIORS	RUSSELL C. MACDONALD	162	AUG. 10, 1938	103	39.86	SEPT. 28, 1938	NOV. 10, 1938

Office of Supervisor of Surveys
Denver, Colorado, Sept. 26, 1941

The above plat of the exterior lines of Townships Nos. 21 and 22 North, Ranges Nos. 89, 90, 91, and 92 West of the Sixth Principal Meridian, Wyoming, is strictly conformable to the field notes of the resurvey thereof, which have been examined and approved.

Supervisor of Surveys.

UNITED STATES
DEPARTMENT OF THE INTERIOR
GENERAL LAND OFFICE
Washington, D.C., Oct. 3, 1941

The resurvey represented by this plat having been correctly executed in accordance with the requirements of law and the regulations of this office, is hereby accepted.

Assistant Commissioner.

MJL

3023

Click Here for Field Notes

445

EXTERIOR LINES

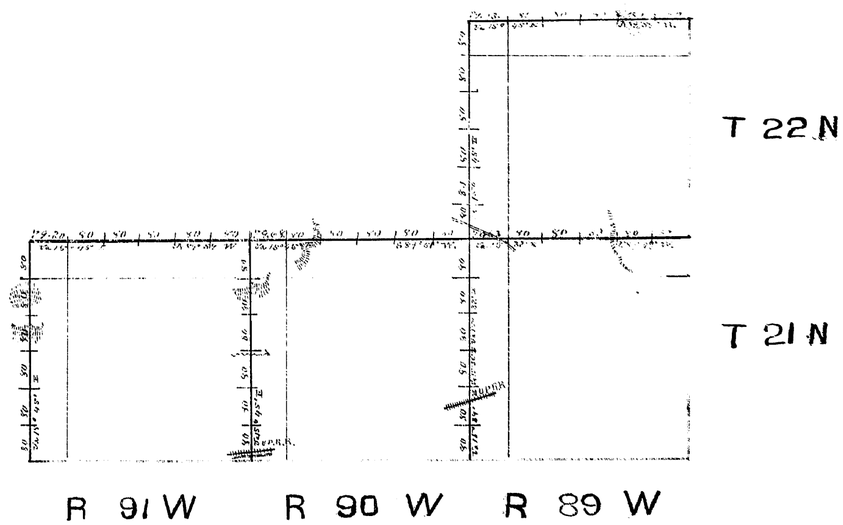

Surveys Designated	By Whom Surveyed	Date of Contract	Amount of Surveys	When Surveyed
Exterior lines	John B. Thomas	July 8th 1875	Mi. 47 Chs. 77 Lks. 54	July 31 Aug 1 23d 1875

I hereby certify that the above Diagram of the exterior lines of Townships 21 and 22 North of Range 89 West and Townships 21 North of Ranges 90 and 91 West of the 6th Principal Meridian in Wyoming Territory, is strictly conformable to the field notes of the survey thereof on file in this Office, which have been examined and approved.
Surveyor Generals office.
Cheyenne Wyo.
October 20th 1875

Edw. C. David
Surv. Genl.

Click Here for Field Notes

FIFTH STANDARD PARALLEL NORTH

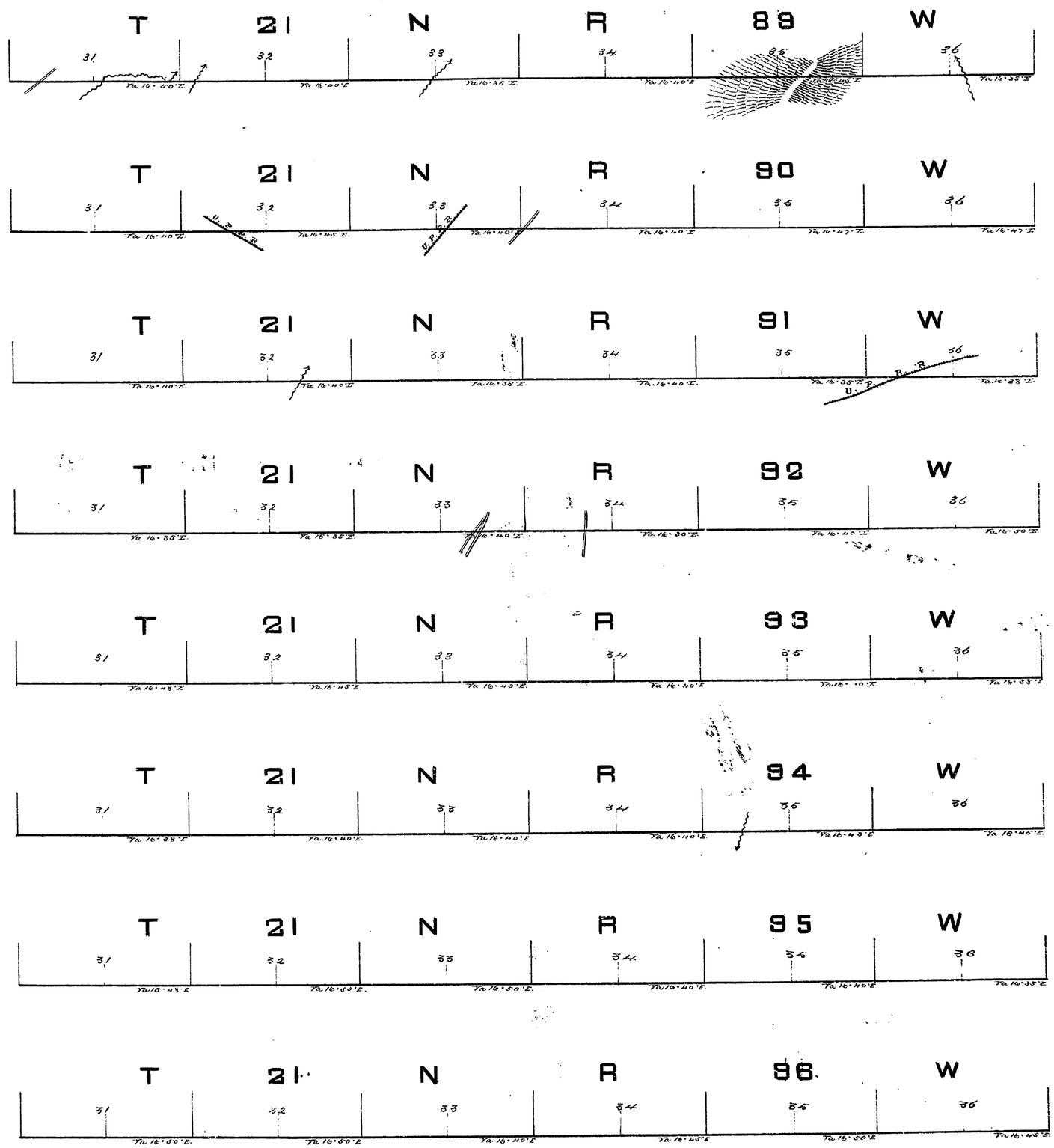

Surveys Designated	By Whom Surveyed	Date of Contract	Am't of Surveys	When Surveyed
5th Standard Parl	William O. Downey	May 20th 1873	48 Miles	July 16-24th 1873

I hereby certify that the above Diagram of the 5th Standard Parallel North of the Colorado Base line. Between the 11th and 12th Guide Meridians West of the 6 Principal Meridian in Wyoming is strictly conformable to the field notes of the survey thereof on file in this office, which have been examined and approved

Surveyor General's Office
Cheyenne Wyo. Aug 25th 1873

Silas Reed
Sur. Genl.