8473

Click Here for Field Notes

ORIGINAL

TOWNSHIP 21 NORTH, RANGE 94 WEST, OF THE SIXTH PRINCIPAL MERIDIAN, WYOMING.

DEPENDENT RESURVEY

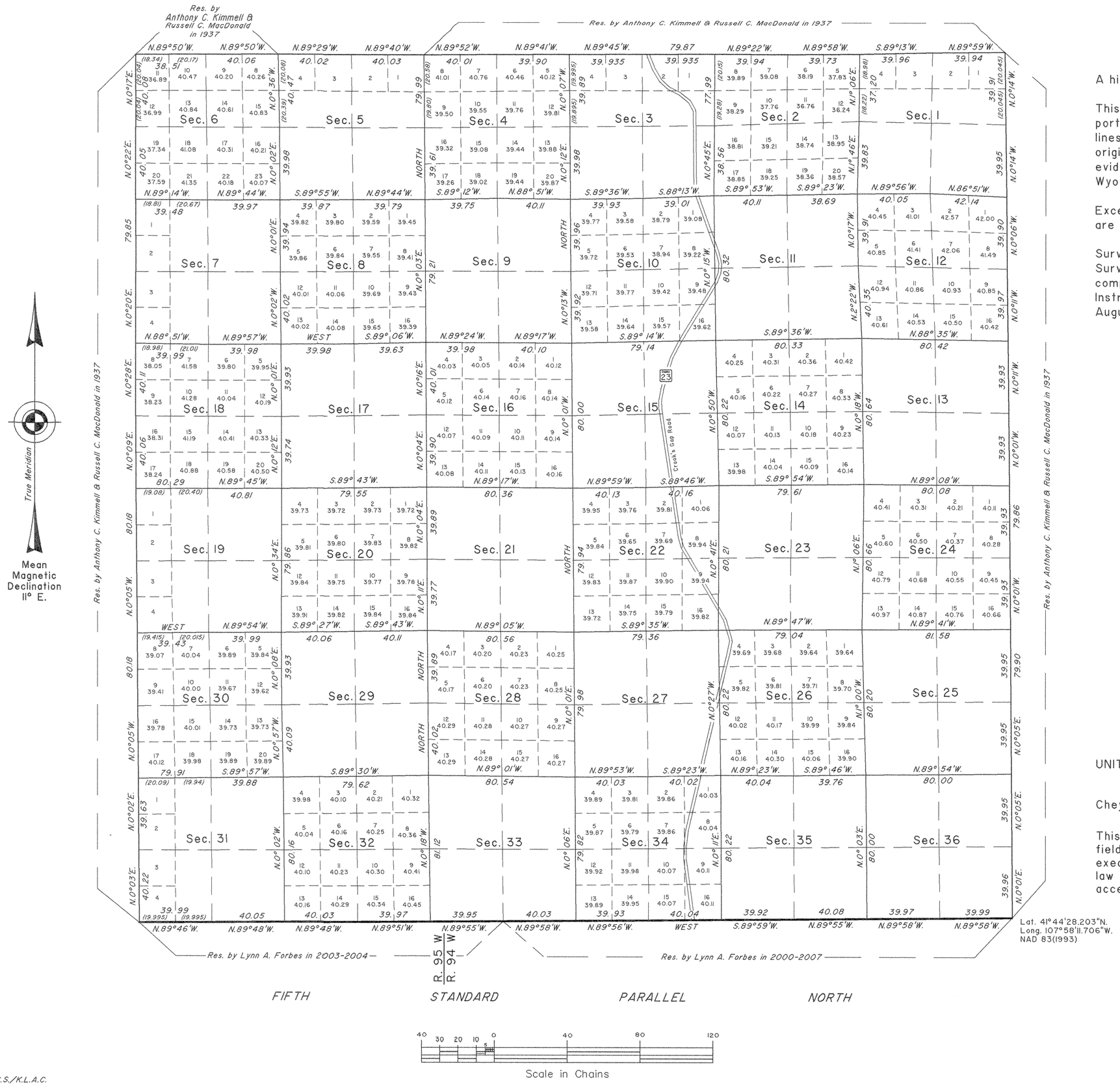

A history of surveys is contained in the field notes.

This plat represents the dependent resurvey of a portion of the north boundary, and the subdivisional lines, designed to restore the corners in their true original locations according to the best available evidence, T. 21 N., R. 94 W., Sixth Principal Meridian, Wyoming.

Except as indicated hereon, the lottings and areas are as shown on the plat approved October 6, 1883.

Survey executed by Sonja S. Sparks, Cadastral Surveyor, beginning September 28, 2006, and completed October 25, 2007, pursuant to Special Instructions and Assignment Instructions dated August 29, 2006, for Group No. 763, Wyoming.

UNITED STATES DEPARTMENT OF THE INTERIOR
BUREAU OF LAND MANAGEMENT

Cheyenne, Wyoming February 26, 2008

This plat is strictly conformable to the approved field notes, and the survey, having been correctly executed in accordance with the requirements of law and the regulations of this Bureau, is hereby accepted.

For the Director

John P. Lee

John P. Lee
Chief Cadastral Surveyor for Wyoming

S.S.S./K.L.A.C.

1753 A

OFFICIALLY FILED: February 26, 2008

(23)

Click Here for Field Notes

114

2509

TOWNSHIP No. 21 NORTH, RANGE No. 94 WEST of the 6TH Principal MERIDIAN.

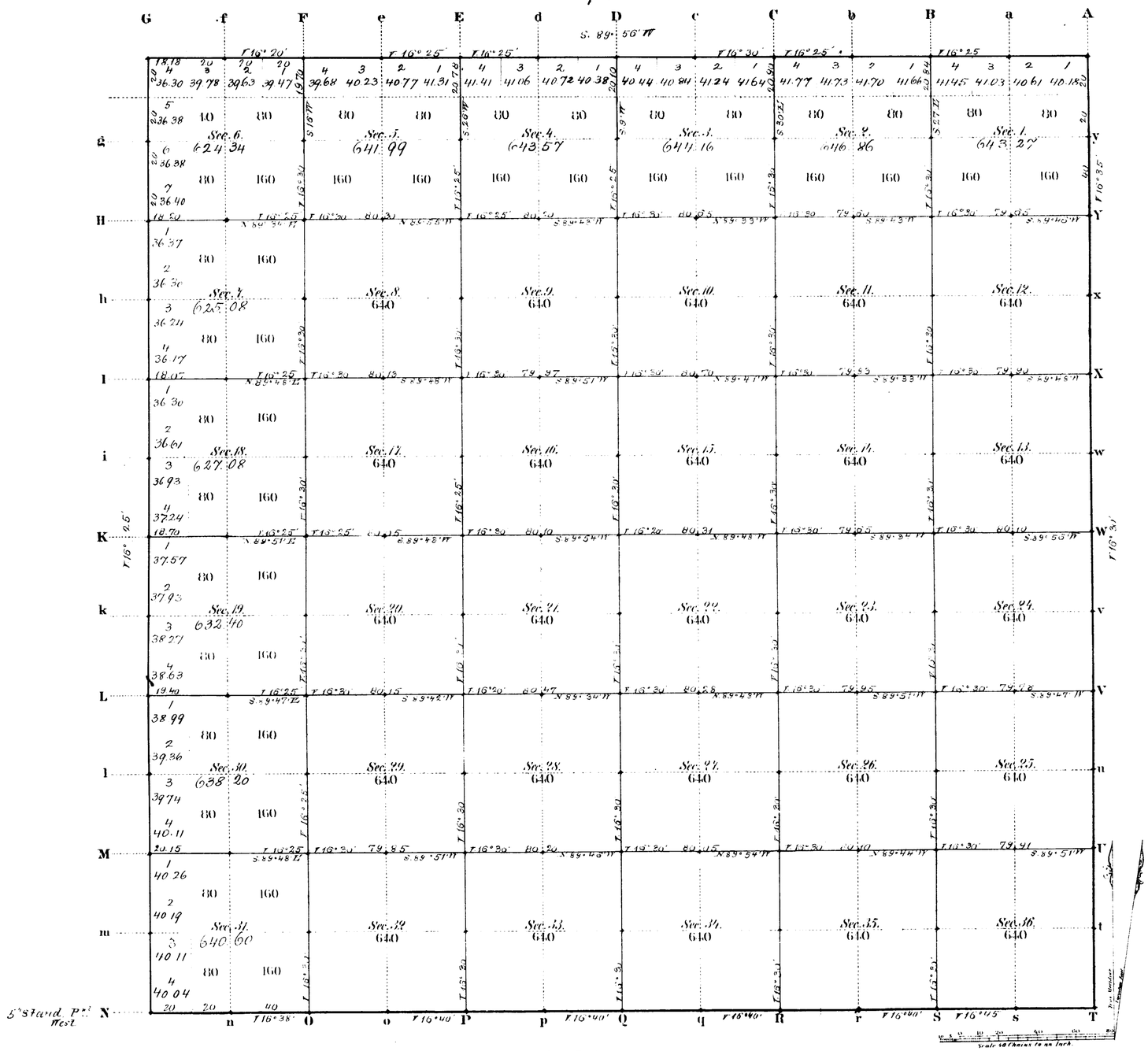

Total number of Acres. 23007.55

	Surveys Designated	By Whom Surveyed	Date of Contract	Amount of Surveys Mile	Chs	Lks	When Surveyed	Magnetic Declination
E. W. & N.	Township lines	W. J. Maxwell	July 11, 1882	17	78	18	Oct. 4, 9, 14, 1882	16° 28' East
	Subdivisions	" " "	" " "	59	10	72	Oct. 25 27, 1882	16° 30' " "
	Connections							
	5" Stand. P.t N	" " "	May 30, 1873	0	00	00	July 22, 1873	

The above Map of Township No. 21 North Range No. 94 West of the Sixth Principal Meridian Wyoming Territory is strictly conformable to the field notes of the survey thereof on file in this Office, which have been examined and approved

Surveyor Generals Office,
Cheyenne Wyoming
October 6th 1883

Edw. C. Dwight
Surv. Gen.l

1753

A. Gast & Co. St Louis Mo.

21 - 94

Acces. No. 6185

SHEET 2

TOWNSHIPS NOS. 21 AND 22 NORTH, RANGES NOS. 93, 94, 95, AND 96 WEST, SIXTH PRINCIPAL MERIDIAN, WYOMING

DEPENDENT RESURVEY OF EXTERIOR LINES

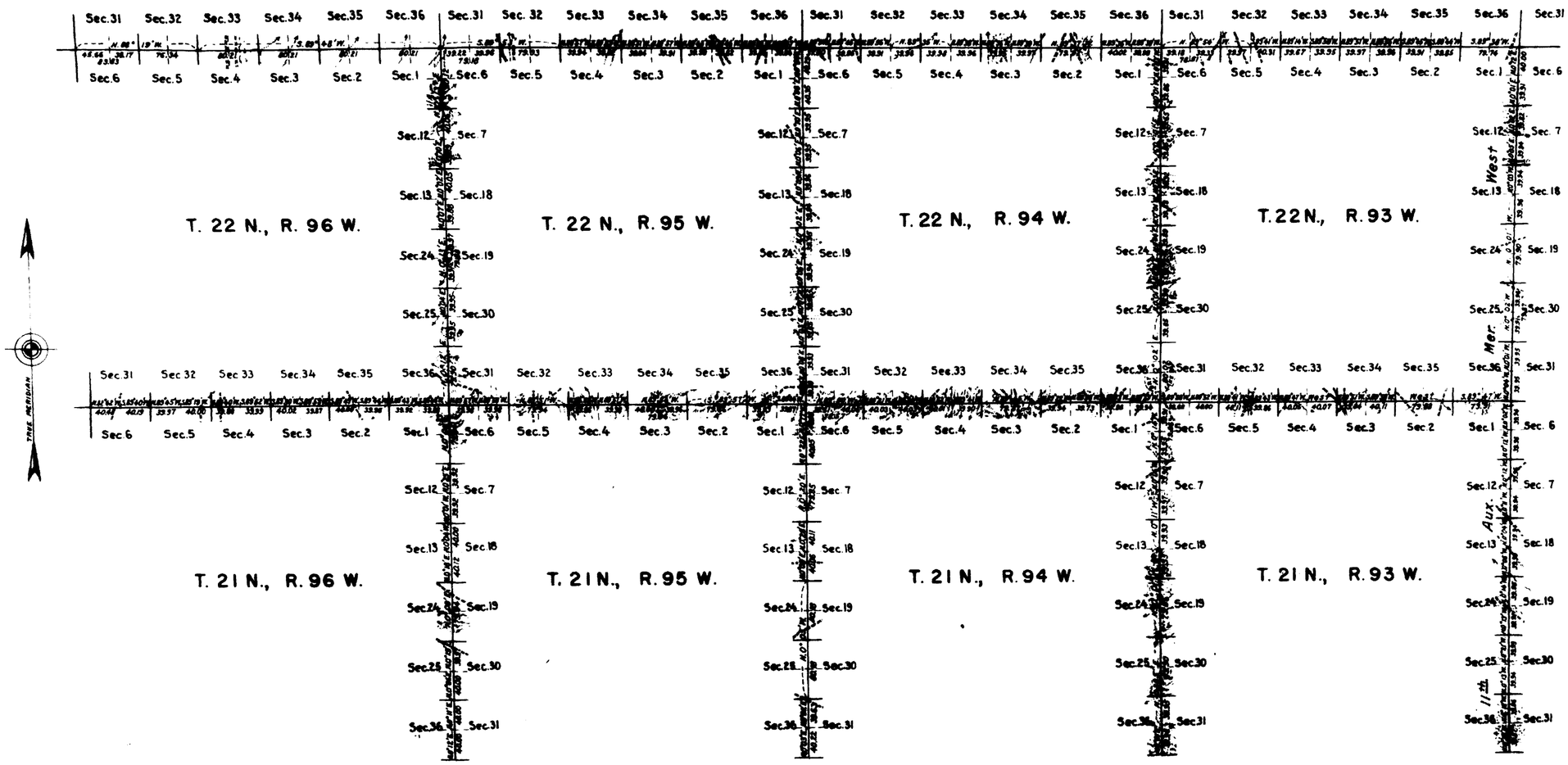

Resurvey authorized by General Land Office letter "E" dated June 12, 1937.

Scale: 100 chs. to an inch

LINES DESIGNATED	BY WHOM SURVEYED	GROUP No.	GROUP DATE	MILEAGE MLS.	MILEAGE CHS.	WHEN SURVEYED BEGUN	WHEN SURVEYED COMPLETED
Exterior	Anthony C. Kimmell Russell C. MacDonald	167	Aug. 26, 1937	95	65.67	Oct. 21, 1937	Nov. 8, 1937

Office of Supervisor of Surveys
Denver, Colorado, May 18, 1939.
The above plat of the exterior lines of Townships Nos. 21 and 22 North, Ranges Nos. 93, 94, 95, and 96 West of the Sixth Principal Meridian, Wyoming, is strictly conformable to the field notes of the survey thereof which have been examined and approved.

Supervisor of Surveys.

UNITED STATES DEPARTMENT OF THE INTERIOR
GENERAL LAND OFFICE
Washington, D.C., Feb. 3, 1940.
The survey represented by this plat having been correctly executed in accordance with the requirements of law and the regulations of this office, is hereby accepted.

Acting Assistant Commissioner.

3012

(23) Tideville 2512

19

EXTERIOR LINES.

Magnetic Variation East *Scale 3 miles to one inch.*

Surveys Designated	By Whom Surveyed	Date of Contract	Amount of Surveys Mls. Chs. Lks.	When Surveyed
Exterior lines	W O Downey	July 11th 1882	113 72 36	Oct. 2nd-17th 1882

I hereby certify that the above diagram of the Exterior Lines of Townships 21 & 22 N. Ranges 92, 93, 94, & 95 W. and Townships 23 N. Ranges 93 & 94 West of the 6th Principal Meridian, Wyoming Territory, is strictly conformable to the field notes of the survey thereof on file in this Office which have been examined and approved.

Surveyor General's Office
Cheyenne Wyoming
October 6th 1883

Edwd. C. David Sur. Gen.

1756

Click Here for Field Notes

FIFTH STANDARD PARALLEL NORTH

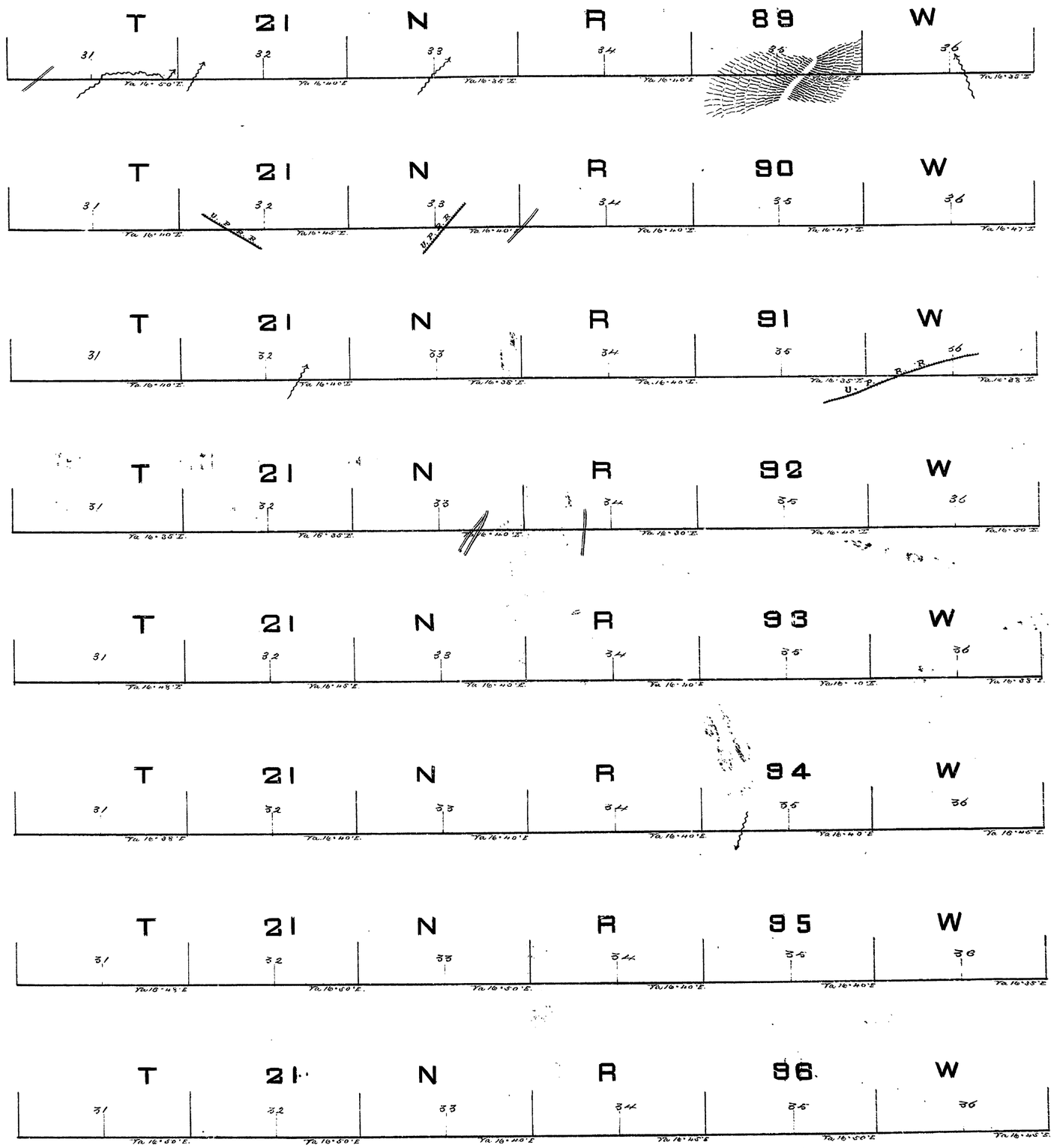

Surveys Designated	By Whom Surveyed	Date of Contract	No. of Surveys	When Surveyed
5th Standard Parl	William O Dorney	May 20th 1873	115 Miles	July 16-24th 1873

I hereby certify that the above Diagram of the 5th Standard Parallel North of the Colorado Base line, Between the 11th and 12th Guide Meridians West of the 6 Principal Meridian in Wyoming is strictly conformable to the field notes of the survey thereof on file in this office, which have been examined and approved

Surveyor Generals Office
Cheyenne Wyo. Aug 25th 1878

Silas Reed
Sur. Genl