28

Click Here for Field Notes

84A

3997

(4 675a)

Resurvey Township No. 21 North, Range No. 97 West of the Sixth Principal Meridian, Wyoming.

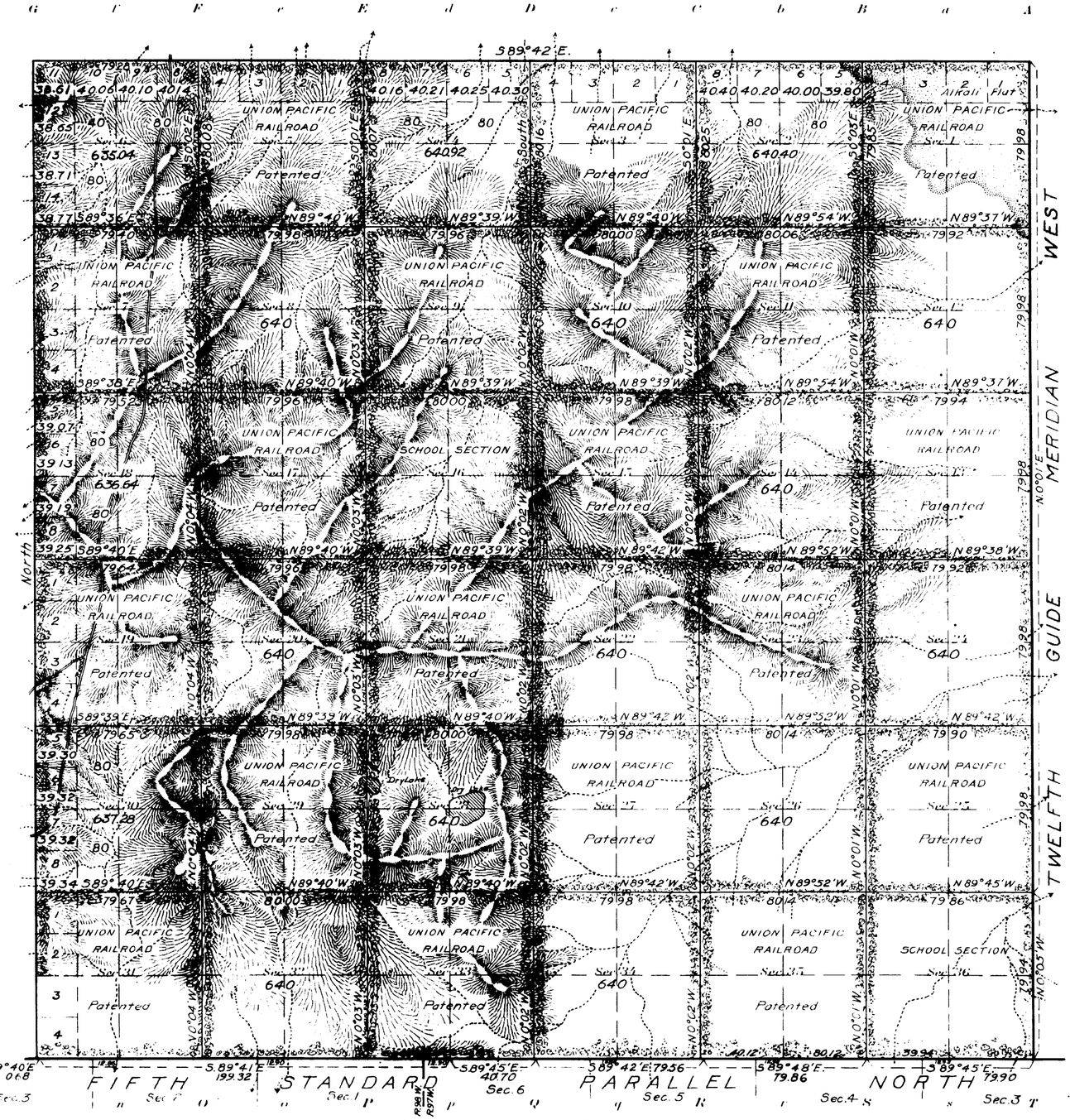

Patented Entries not Segregated			
Resurvey			
Section	Subdivision	Entry	Entryman
1	All	L. G.	Union Pacific
3	"	"	"
5	"	"	"
7			
9			
11	"		
13			
15			
16		S. S.	Wyoming
17		L. G.	Union Pacific
19			
21			
23			
25			
27			
29			
31			
33			
35			
36		S. S.	Wyoming

Areas in Acres	
Public Land	10,230.28
Indian Reservation	
Indian Allotments	
Mineral Claims	
Water Surface	
Total Area	

Scale 40 Chains to an inch

Mean Magnetic Declination

Latitude 41°44'N

Longitude 108°18'W

Surveys Designated	By Whom Surveyed	Group No.	Group Date	Amount of Surveys Mls	chs.	lks	When Surveyed Begun	Completed
Resurvey Subdivision Lines	Saxon & Saxon	9	April 5, 1911	59	78	15	June 16, 1912	July 5, 1912
Resurvey North Boundary	Saxon & Saxon	9	April 5, 1911	5	79	28	June 16, 1912	June 22, 1912
Resurvey West Boundary	Saxon & Saxon	9	April 5, 1911	6	00	00	Aug. 24, 1911	Aug. 24, 1911
Resurvey 12th Guide Meridian West	Saxon & Saxon	9	April 5, 1911	5	79	84	June 16, 1912	June 20, 1912
Resurvey Fifth Standard Par. North	Saxon & Saxon	9	April 5, 1911	3	40	02	Nov. 29, 1911	Nov. 30, 1911
Resurvey Fifth Standard Par. North	Adams & Saxon	1	July 14, 1910	2	40	00	Oct. 25, 1910	Oct. 25, 1910

The above map of Resurvey Township No. 21 North Range No. 97 West of the Sixth Principal Meridian Wyoming, is strictly conformable to the field notes of the resurvey thereof on file in this office, which have been examined and approved.

U. S. Surveyor General's Office.

Cheyenne, Wyoming, February 28, 1914

Charles L. Decker
Surveyor General.

2312-A

2312A

Accepted by Commr
21-97 Nov 22, 1915

Click Here for Field Notes

3996

TOWNSHIP No. 21 NORTH, RANGE No. 97 WEST of the 6th Principal MERIDIAN.



Total number of Acres. 23017.56

Surveys Designated	By Whom Surveyed	Date of Contract	Amount of Surveys Mls	Chs	Lks	When Surveyed	Magnetic Declination
Township lines							
Subdivisions	R H Woods	Nov. 6th 1883	59	73	69	June 28 July 4 1884	16°15' 16°48' E
Connections							
Retracing Still	. . .	. . .	6	0	54	May 5 15 1884	

The above Map of Township No. 21 North Range No. 97 West of the Sixth Principal Meridian Wyoming Territory is strictly conformable to the field notes of the survey thereof on file in this Office which have been examined and approved

Surveyor General's Office.
Cheyenne, Wyoming
October 20th 1884

Thos. H. Meldrum
Surv. Genl.

A. GAST & CO. - ST. LOUIS & N.Y.

2312

4828

ANGLE POINTS ON RESURVEY FIFTH STANDARD PARALLEL NORTH

Through Ranges Nos. 97, 98, 99 and 100 West of the Sixth Principal Meridian, Wyoming

Established By Arthur D. Davis, Under Instructions For Group No. 18, Dated March 27, 1914
Survey Began October 29, 1914 Survey Completed October 30, 1914
Field Notes Approved June 30, 1915

Resurvey, Saxon and Saxon, Group No. 1

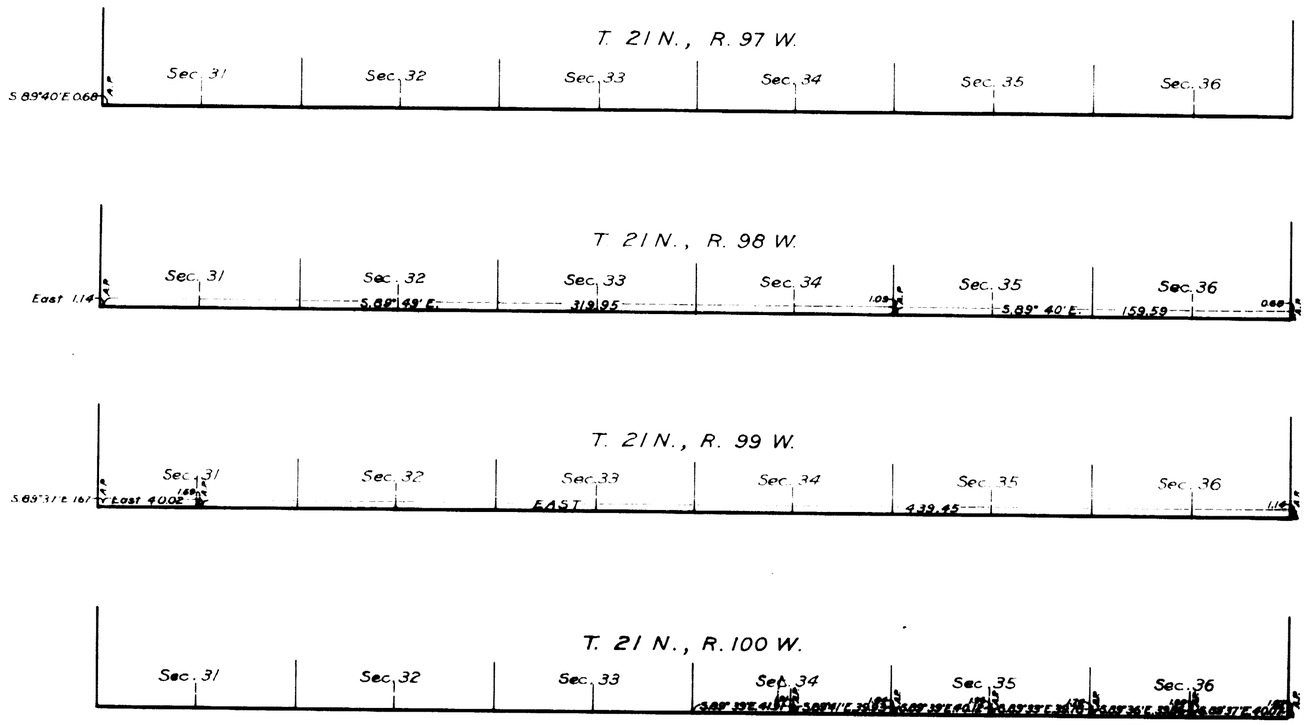

Scale, 40 Chains to an Inch

The above map of Angle Points on Resurvey Fifth Standard Parallel North, through Ranges Nos. 97, 98, 99 and 100 West of the Sixth Principal Meridian, Wyoming, resurvey and plat approved November 13, 1912, is strictly conformable to the field notes of the establishment thereof on file in this office, and is hereby approved
U.S. Surveyor General's Office,
Cheyenne, Wyoming, September 30, 1924

Clyde W. Atherly
Surveyor General

AMT

CHM. M.L.R.

2992

Trans. to Evanston
Dec. 9. 1924

Indexed

4913

RESURVEY

TOWNSHIP EXTERIORS

Surveys Designated	Amount Mls.	Chs.	Lks.	When Surveyed
Resurvey Standard Lines	47	09	99	September 15,1911 - July 18,1912
Resurvey Township Lines	98	26	92	June 5,1911 - November 10,1911
Connections	3	02		December 4,1911

This Plat
of the
Reservey of
The Fourth Standard Parallel North through R. 97 W., the Fifth Standard Parallel North through Rs. 96 and 97 W., the Twelfth Guide Meridian West through Ts. 17, 18, 19, 20, 21, & 22 N., the North boundaries of Ts. 17, 18, 19, 21 & 22 N., R. 97 W. the North and East boundaries of Ts. 21 N. R. 98 W., Ts. 21 & 22 N. Rs. 99 & 100 W. the West boundary of T. 22 N. R. 97 W. and a part of the West boundary of T. 23 N. R. 99 West of the Sixth Principal Meridian, Wyoming, is strictly conformable to the field notes of the resurvey thereof
by
Wesley E. Saxon and Homer Saxon, U.S. Transitmen under their
Assignment to Group 9
dated April 5, 1911
which have been examined, approved and filed in this office.
U.S. Surveyer Gen'ls. Office
Cheyenne, Wyoming, February 28, 1914

Charles J. Decker
Surveyor General.

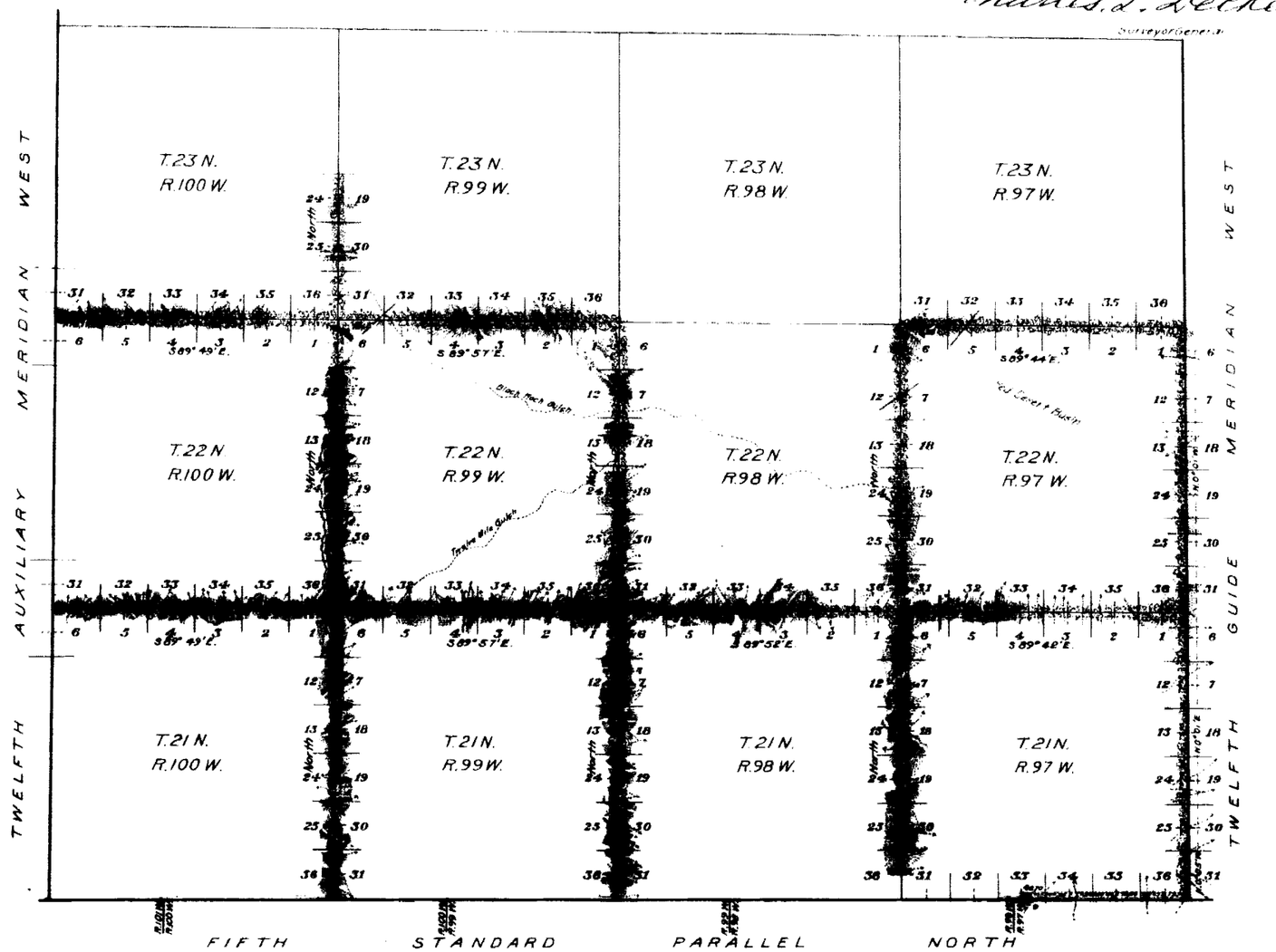

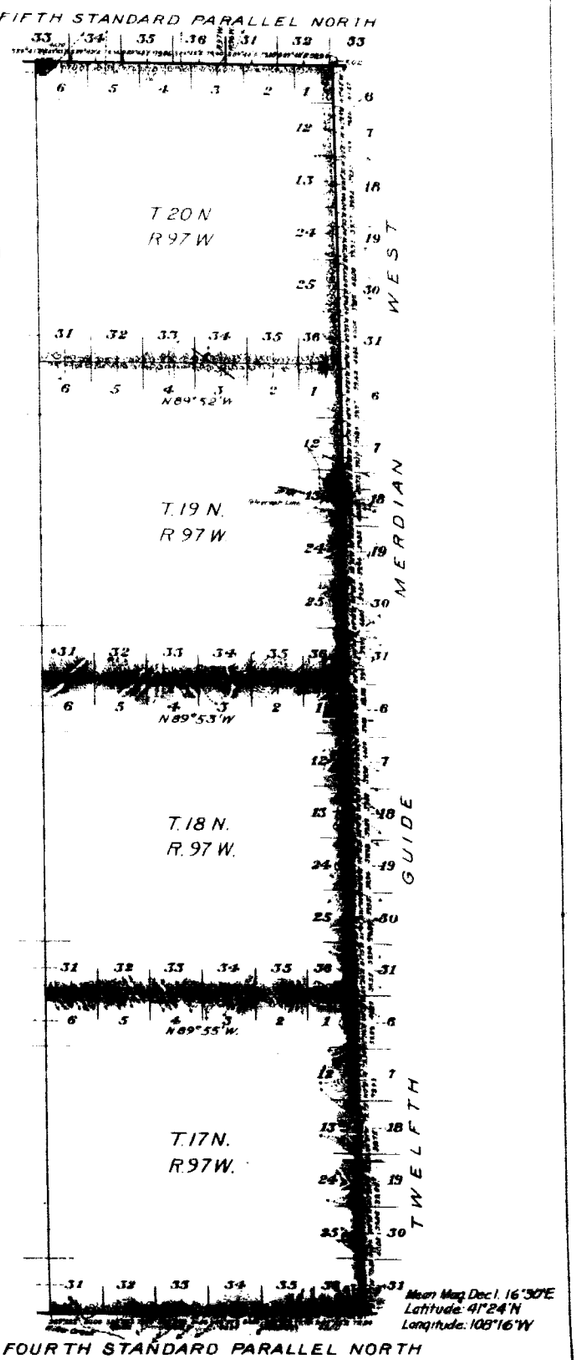

2951

28

Indexed

4009

90

EXTERIOR LINES.

Scale 3 miles to 1 inch. Magnetic Variation, East.



T. 23 N.

T. 22 N.

T. 21 N.

24 Mls. 25 Chs.
Charged for at Augmented Rates

R. 98 W. R. 97 W.

Surveys Designated	By Whom Surveyed	Date of Contract	Amount of Surveys mls.	chs.	lks.	When Surveyed
Exterior lines	R H Woods	Nov. 6th 1883	59	68	80	May 17-26, 1884

2318

I hereby certify that the above diagram of the Exterior lines of Tps 21, 22 & 23 N. R's 97 & 98 West of the 6th Principal Meridian Wyoming Territory is strictly conformable to the field notes of the survey thereof on file in this office, which have been examined and approved.

Surveyor General's Office.
Cheyenne Wyoming. October 20th 1884

John W. Meldrum
Sur. Genl.

(9)

517

Click Here for Field Notes

36

Area 4

TWELFTH GUIDE MERIDIAN WEST,

From 5th Stand.d Par.l N. to S. Bound.y of Shoshone Indian Reservation, & in Townships 21 to 34 N. inclusive, between Ranges 96 & 97 W. of the 6th Principal Meridian, Wyoming Territory.

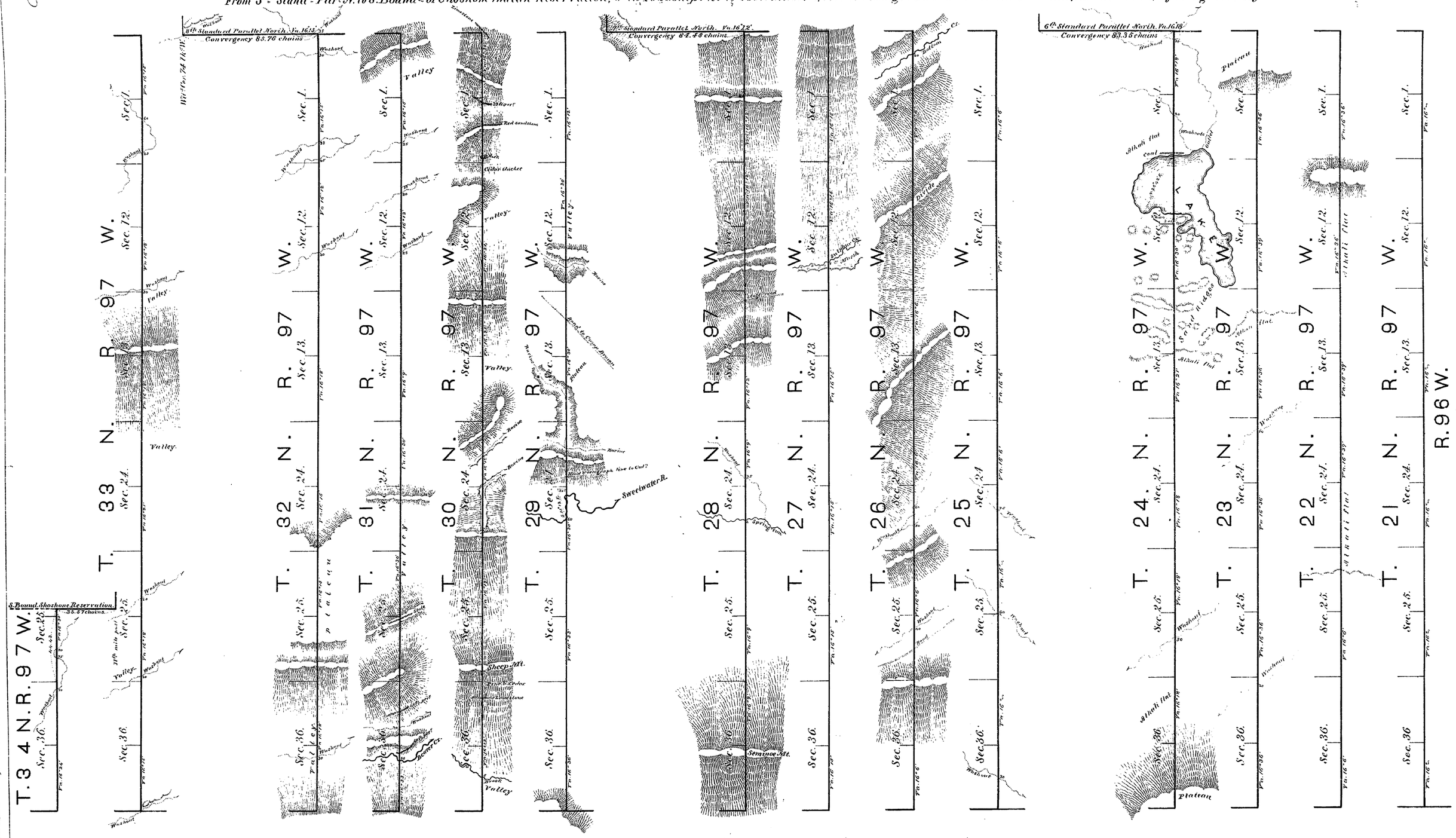

Scale 40 chains to an inch.

Surveys designated.	By whom surveyed.	Date of contract.	Amount of surveys.	When surveyed.
12th Guide Mer.d W.	Wm B. Yerby.	April 2nd 1877.	79 . 44 . 43	May & June, 1877.
Convergency.	" " "	" " "	3 . 13 . 59	" " "
Connections.	" " "	" " "	35 . 57	" " "
		Total	83 . 13 . 59	

I hereby certify, that the above diagram, of the 12th Guide Meridian W. in T. 21 to 34 North, R. 96 & 97 West of the 6th Principal Meridian, in Wyoming Territory, is strictly conformable to the original field notes of the survey thereof, on file in this office, which have been examined and approved.

Surveyor General's Office,
Cheyenne, Wyo. July 26. 1877.

Edw. C. David
Surveyor General.

Magnetic variation East.

(6) Indexed

Click Here for Field Notes

268

FIFTH STANDARD PARALLEL NORTH.

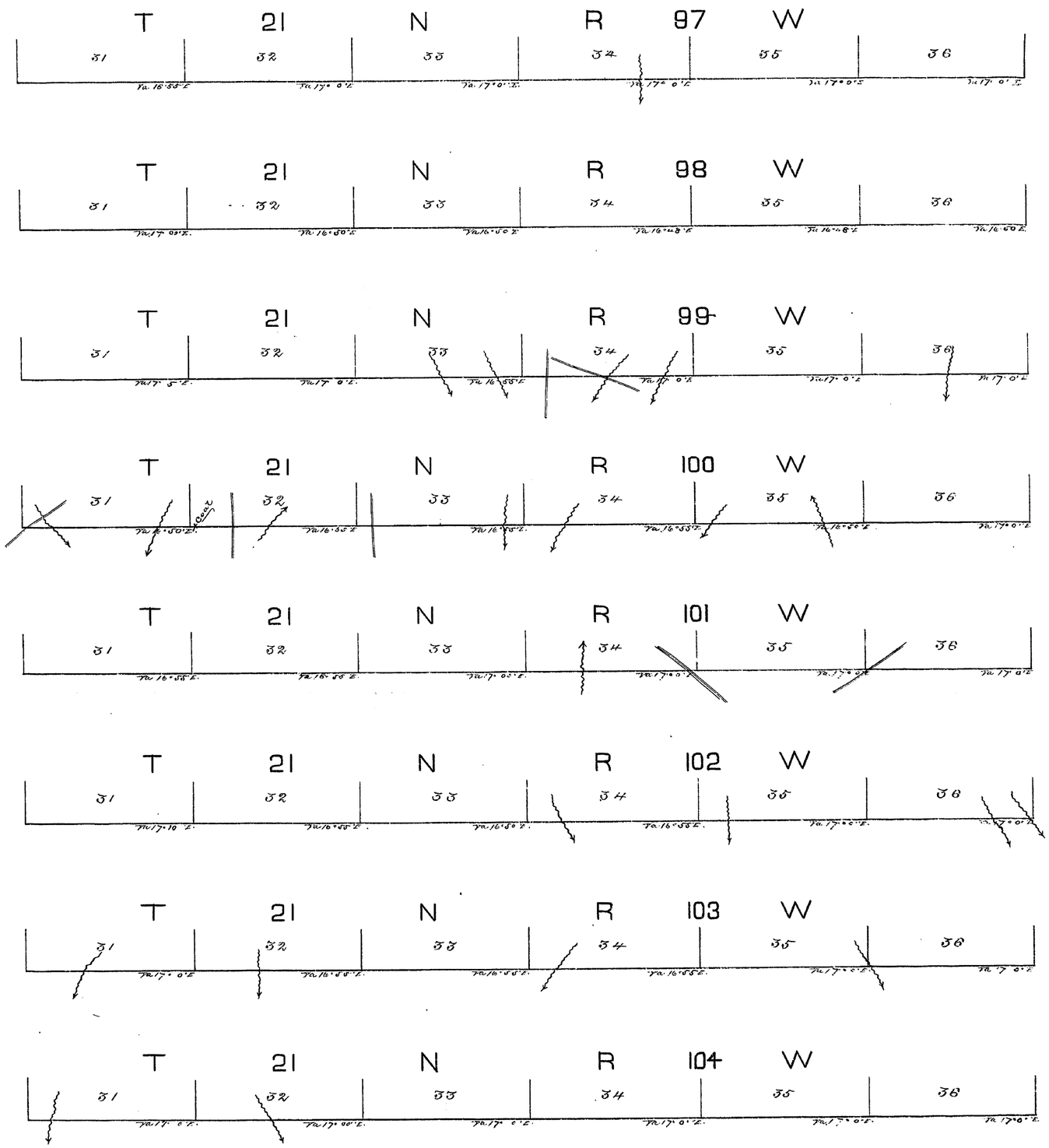

Surveys Designated	By Whom Surveyed	Date of Contract	Amt. of Surveys	When Surveyed
5th Stand. Par. N.	Wm. O. Downey	June 21st 1873	48 " 00 " 00	July 29-Aug 5th 1873

I hereby certify that the above Diagram of the 5th Standard Parallel North, between the 12th and 13th Guide Meridians, West of the 6th Principal Meridian in Wyoming Territory, is strictly conformable to the field notes of the Survey thereof on file in this office, which have been examined and approved.

Surveyor Generals Office
Cheyenne Wyo. Nov. 21. 1873.

Silas Reed
Surv. Genl.