(28)

Click Here for Field Notes

78A

3983

(4-675 a)

Resurvey Township No. 21 North, Range No. 99 West of the Sixth Principal Meridian Wyoming.

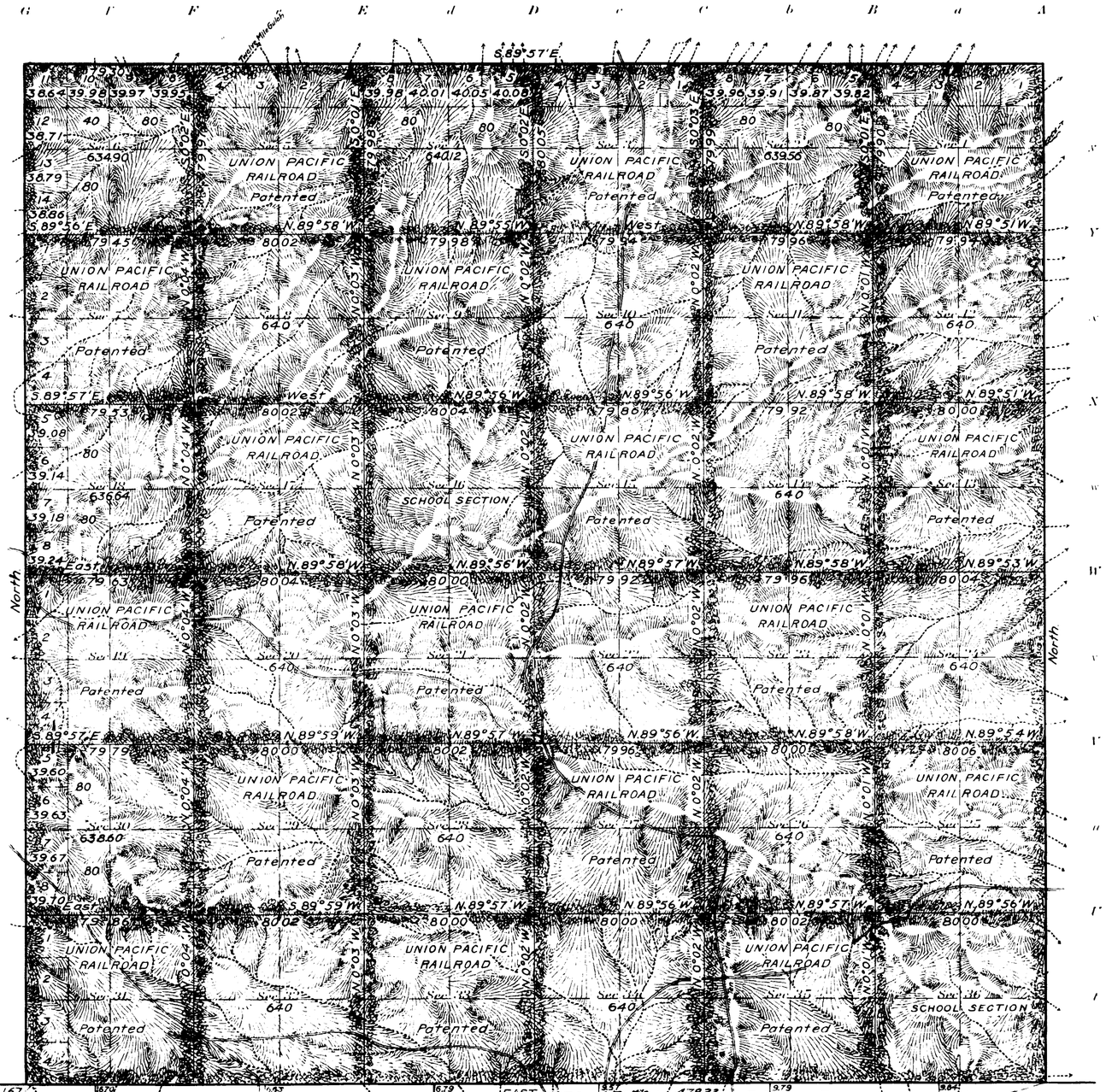

Patented Entries Not Segregated			
Original Survey			
Section	Subdivision	Entry	Entryman
1	All	L. G.	Union Pacific
3	"	"	"
5	"	"	"
7	"	"	"
9	"	"	"
11	"	"	"
13	"	"	"
15	"	"	"
16	"	S. S.	Wyoming
17	"	L. G.	Union Pacific
19	"	"	"
21	"	"	"
23	"	"	"
25	"	"	"
27	"	"	"
29	"	"	"
31	"	"	"
33	"	"	"
35	"	"	"
36	"	S. S.	Wyoming

Areas in Acres	
Public Land	10229.82
Indian Reservation	
Indian Allotments	
Mineral Claims	
Water Surface	
Total Area	

Scale 40 Chains to an inch

Mean Magnetic Declination
Latitude 41°44'N
Longitude 108°32'W

Surveys Designated	By Whom Surveyed	Group No.	Group Date	Amount of Surveys Mls.	chs.	lks.	When Surveyed Begun	When Surveyed Completed
Resurvey Subdivision Lines	Saxon & Saxon	9	April 5, 1911	59	77	87	July 26, 1911	Aug. 4, 1911
Resurvey Fifth Standard Parl N.	Adams & Saxon	1	July 14, 1910	6	00	00	Sept. 18, 1910	Oct. 2, 1910.
Resurvey N. Township Line	Saxon & Saxon	9	April 5, 1911	5	79	30	July 24, 1911	July 26, 1911
Resurvey E. Township Line	" "	9	April 5, 1911	6	00	00	July 23, 1911	July 24, 1911
Resurvey W. Township Line	" "	9	April 5, 1911	6	00	00	June 8, 1911	June 10, 1911

The above map of Resurvey Township No. 21 North Range No. 99 West of the Sixth Principal Meridian Wyoming is strictly conformable to the field notes of the resurvey thereof on file in this office which have been examined and approved.

U. S. Surveyor General's Office.
Cheyenne, Wyoming February 28, 1914.

Charles L. Deeter
Surveyor General.

2304-A

Accepted by Commr Nov. 22, 1915

21-99

Click Here for Field Notes

3982

TOWNSHIP No. 21 NORTH, RANGE No. 99 WEST of the 6th Principal MERIDIAN.

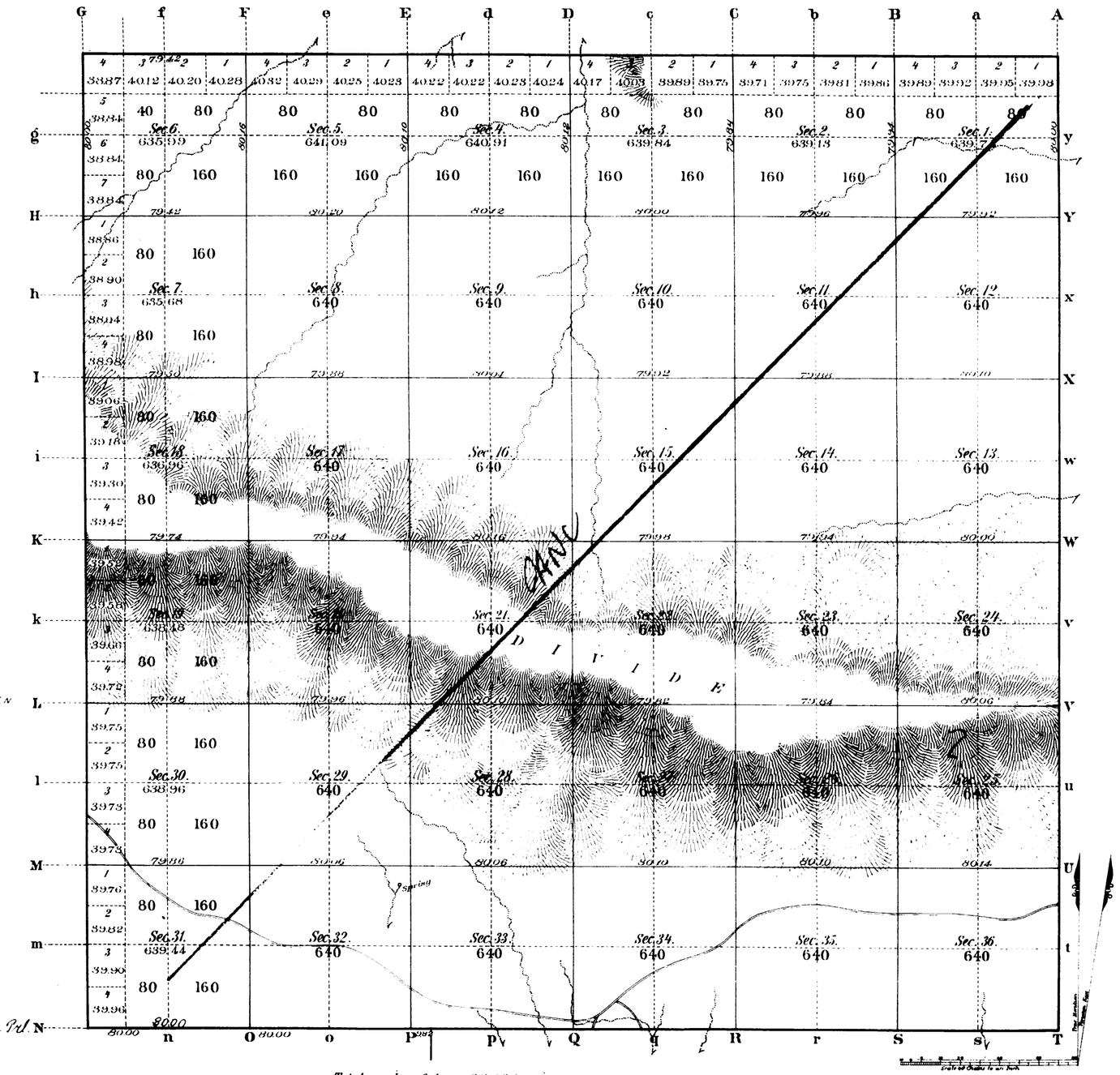

Total number of Acres. 23,026.22

Surveys Designated	By Whom Surveyed	Date of Contract	Amount of Surveys Mls.	Chs.	Lks.	When Surveyed	Magnetic Declination
Township lines							
Subdivisions	R.M. Jones	Feb. 20th 1884	59	78	84	July 22 27 1884	16°15' 16°21' E
Connections							
Retracings Std. L.			2	0	82		

The above Map of Township No. 21 North Range No. 99 West of the Sixth Principal Meridian Wyoming Territory is strictly conformable to the field notes of the survey thereof on file in this Office, which have been examined and approved

Surveyor General's Office John H. Meldrum Sur. Genl.

Cheyenne, Wyoming October 9th 1884

A. GAST & CO. - ST. LOUIS & N.Y.

2304

1958

ANGLE POINTS ON RESURVEY FIFTH STANDARD PARALLEL NORTH

Through Ranges Nos. 97, 98, 99 and 100 West of the Sixth Principal Meridian, Wyoming

Established By Arthur D. Davis, Under Instructions For Group No. 18, Dated March 27, 1914
Survey Began October 29, 1914 Survey Completed October 30, 1914
Field Notes Approved June 30, 1915

Resurvey, Saxon and Saxon, Group No. 1

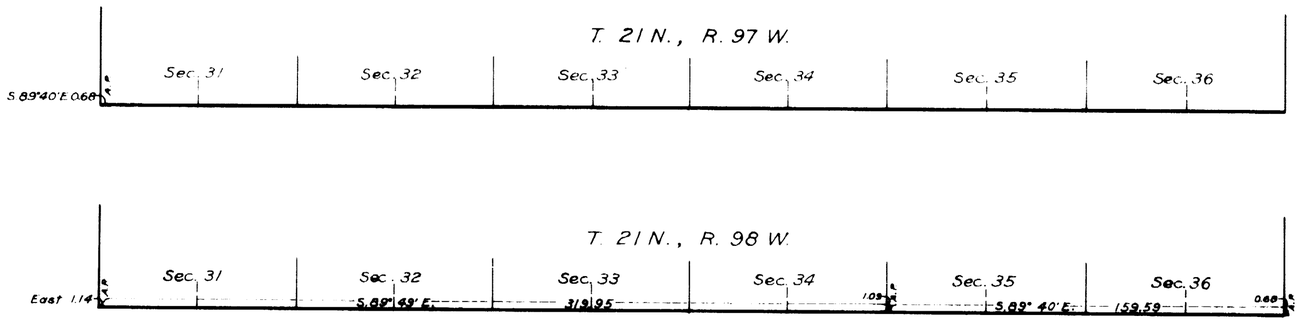

Scale, 40 Chains to an Inch

The above map of Angle Points on Resurvey Fifth Standard Parallel North, through Ranges Nos. 97, 98, 99 and 100 West of the Sixth Principal Meridian, Wyoming, resurvey and plat approved November 13, 1912, is strictly conformable to the field notes of the establishment thereof on file in this office, and is hereby approved

U.S. Surveyor General's Office,
Cheyenne, Wyoming, September 30, 1924

Clyde W. Atherly
Surveyor General

AMT

Chkd. A.L.R.

2992

Trans. to Evanston
Dec. 9. 1924

Indexed

4913

RESURVEY
TOWNSHIP EXTERIORS

Surveys Designated	Amount Mls.	Chs.	Lks.	When Surveyed
Resurvey Standard Lines	47	09	99	September 15,1911 - July 18,1912
Resurvey Township Lines	98	26	92	June 5,1911 - November 10,1911
Connections		3	02	December 4,1911

This Plat
of the
Reservey of
The Fourth Standard Parallel North through R.97 W., the Fifth Standard Parallel North through Rs. 96 and 97 W., the Twelfth Guide Meridian West through Ts. 17, 18, 19, 20, 21, & 22 N., the North boundaries of Ts. 17, 18, 19, 21 & 22 N., R.97 W. the North and East boundaries of Ts. 21 N. R.98 W., Ts. 21 & 22 N. Rs. 99 & 100 W. the West boundary of T. 22 N. R.97 W. and a part of the West boundary of T. 23 N. R.99 West of the Sixth Principal Meridian, Wyoming, is strictly conformable to the field notes of the resurvey thereof
by
Wesley E. Saxon and Homer Saxon, U.S. Transitmen under their
Assignment to Group 9
dated April 5, 1911
which have been examined, approved and filed in this office.
U.S. Surveyer Gen'ls. Office
Cheyenne, Wyoming, February 28, 1914

Charles L. Decker
Surveyor General

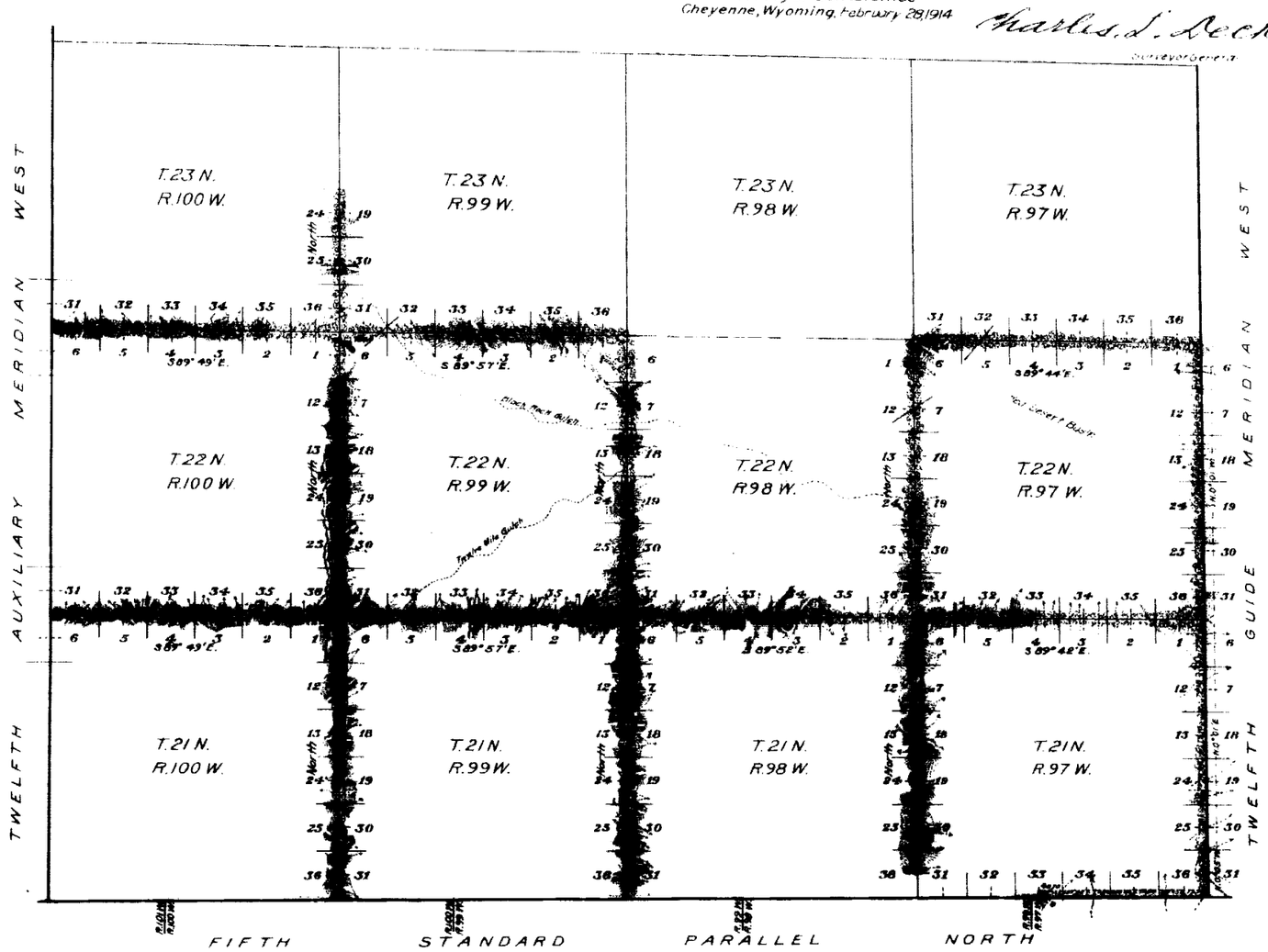

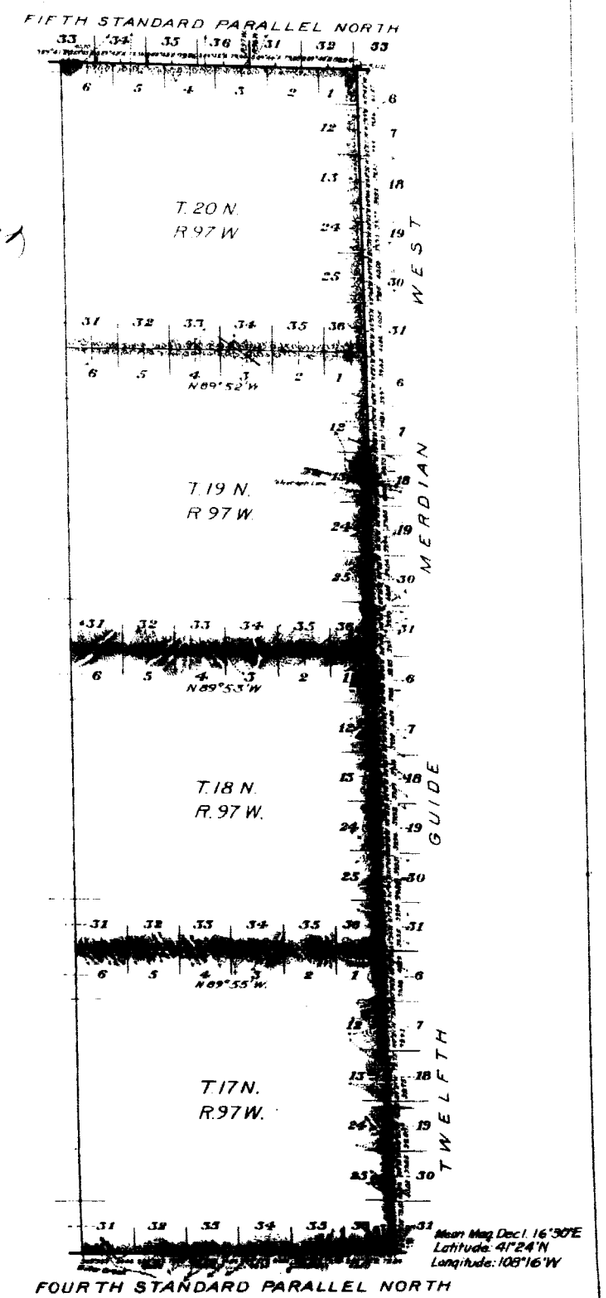

2951

2284

42

4893

RESURVEY

TOWNSHIP EXTERIORS



This Plat
of the
Resurvey of
The 4th Standard Parallel North, through Rs. 98, 99 & 100 W.
the 5th Standard Parallel North, through Rs. 98, 99 & 100 W.
the North & East boundaries of Ts 17, 18 & 19 N., Rs. 98, 99 & 100 W. and the East boundaries of T 20 N., Rs. 98, 99 & 100 W of the Sixth Principal Meridian, Wyoming, is strictly conformable to the field notes of the resurvey thereof
by
William S Adams & Wesley E. Saxon US Transitmen
under their
assignment to Group I
dated July 14, 1910
which have been examined, approved and filed in this office
US Surv. Gen'ls Office
Cheyenne, Wyoming, November 13 1912

Stephenson P. Stevenson
Surveyor General

Surveys Designated	Amount			When surveyed
	Mls	Chs	Lks	
Standard Lines	38	99	91	July 14, 1910-Oct 25, 1910
Township Lines	124	73	53	July 14, 1910-Oct 26, 1910
Connections		32	91	Aug. 28, 1910-Oct 10, 1910

SCALE: 1 INCH TO 80 CHAINS

29

28.

Indexed

3980

76

EXTERIOR LINES.

Scale 3 miles to 1 inch. Magnetic Variation E.

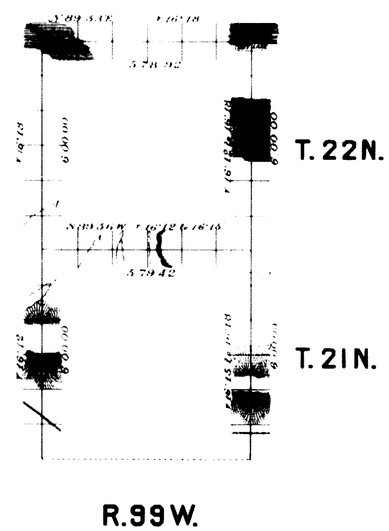

Surveys Designated	By Whom Surveyed	Date of Contract	Amount of Surveys	When Surveyed
Exterior lines	R M Jones	Feb 20th 1884	35 78 34	June 6 July 30 1884

I hereby certify that the above diagram of the Exterior lines of Townships 21 & 22 North, Range 99 West, of the 6th Principal Meridian Wyoming Territory, is strictly conformable to the field notes of the survey thereof, on file in this office, which have been examined and approved.
Surveyor General's Office.
Cheyenne Wyoming October 9th 1884

John W. Meldrum
Surr Genl

2302

(6) Indexed

Click Here for Field Notes

268

FIFTH STANDARD PARALLEL NORTH.

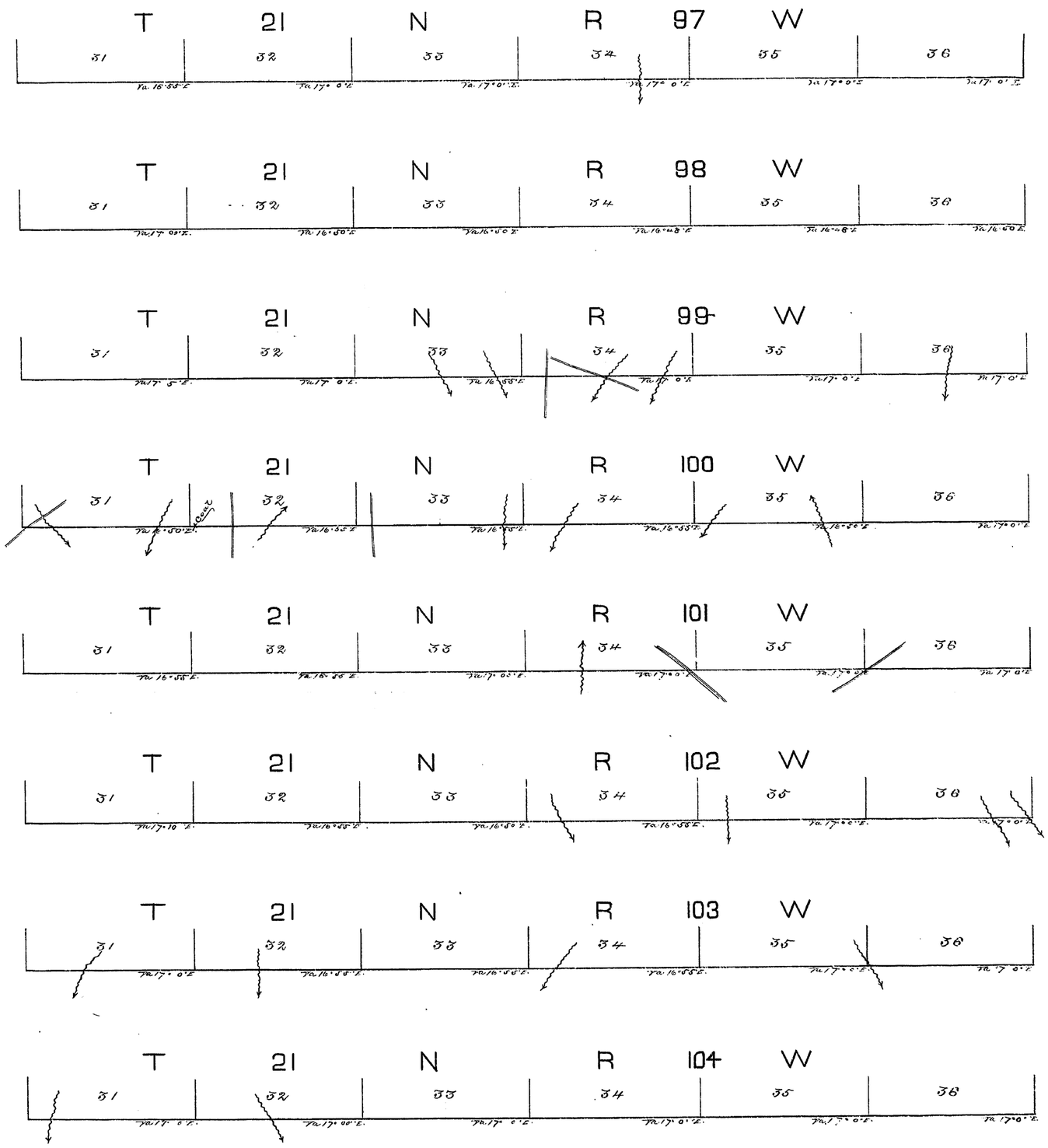

Surveys Designated	By Whom Surveyed	Date of Contract	Amt. of Surveys	When Surveyed
5th Stand. Par. N.	Wm. O. Downey	June 21st 1873	48 " 00 " 00	July 29-Aug 5th 1873

I hereby certify that the above Diagram of the 5th Standard Parallel North, between the 12th and 13th Guide Meridians, West of the 6th Principal Meridian in Wyoming Territory, is strictly conformable to the field notes of the Survey thereof on file in this office, which have been examined and approved.

Surveyor Generals Office
Cheyenne Wyo. Nov. 21. 1873.

Silas Reed
Surv. Genl.