Click Here for Field Notes

4234

(4-675a)

Resurvey Township No. 22 North Range No. 102 West of the Sixth Principal Meridian Wyoming

Total number of Acres 22,976.37

Latitude 41°50'N.
Longitude 108°53'W.
Mag. Decl. 17°25'E.

Surveys Designated	By Whom Surveyed	Date of Contract No.	Date of Contract	Amount of Surveys M.	Ch.	Lk.	When Surveyed
Resurvey Township lines	Johnson & Jaeckel	3/4	July 12, 1906	23	77	20	Sept. 3-28, 1906.
Resurvey Subdivisions	" "	"	" "	59	71	93	Oct. 30-Nov. 12, 1906 and Nov. 17, 1907

The above Map of Township No. 22 North of Range No. 102 West of the 6th Principal Meridian, Wyoming is strictly conformable to the field notes of the resurvey thereof on file in this Office, which have been examined and approved.

Surveyor General's Office.
Cheyenne, Wyoming, January 7, 1908.

Alpheus P. Johnson
Sur. Gen.

A.W.T.

THE NORRIS PETERS CO. WASHINGTON, D.C.

2442-A

Accepted by the Hon Commissioner in his letter, April 16, 1908. Triplicate plat forwarded to Evanston Land Office, April 25, 1908.

22-102

Click Here for Field Notes

4233

TOWNSHIP No. 22 NORTH, RANGE No. 102 WEST of the 6th Principal MERIDIAN.

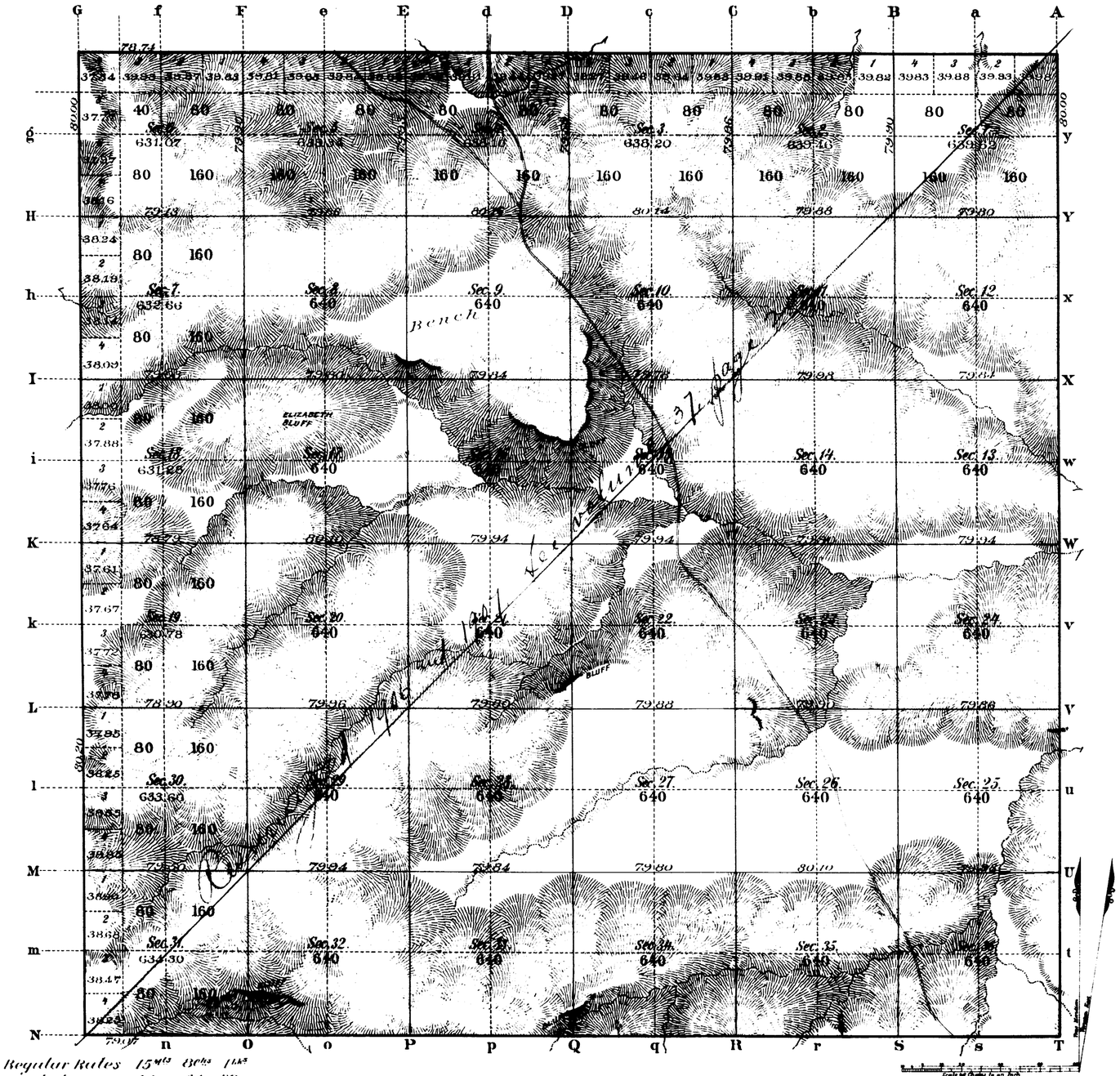

Regular Rates 15 Mls 80 Chs 1 Lks
Augmented " 44 64 38

Total number of Acres. 22 988.41

Surveys Designated	By Whom Surveyed	Date of Contract	Amount of Surveys Mls	Chs	Lks	When Surveyed	Magnetic Declination
N. Township line	F.W. Weisshaar, Jr.	Oct. 11th 1883	5	78	74	April 10th 1884	
Subdivisions	" "	" "	59	72	39	May 30 June 7 1884	16.48 16.58 E
Connections							
W. Township line	C. A. Honey	May 29th 1882	6	0	0	June 25th 1883	
Ret. " "	F.W. Weisshaar, Jr.	Oct. 11th 1883	1	0	20	March 24th 1884	

The above Map of Township No. 22 North Range No. 102 West of the Sixth Principal Meridian Wyoming Territory is strictly conformable to the field notes of the survey thereof on file in this Office, which have been examined and approved

Surveyor General's Office John H. McLaren Surv. Genl.

Cheyenne, Wyoming
April 2nd 1885

A. GAST & CO. - ST. LOUIS & N.Y.

2442

22-102

37
Indices

15

4853

RESURVEY

TOWNSHIP EXTERIORS

Scale; 1 inch = 160 Chains.

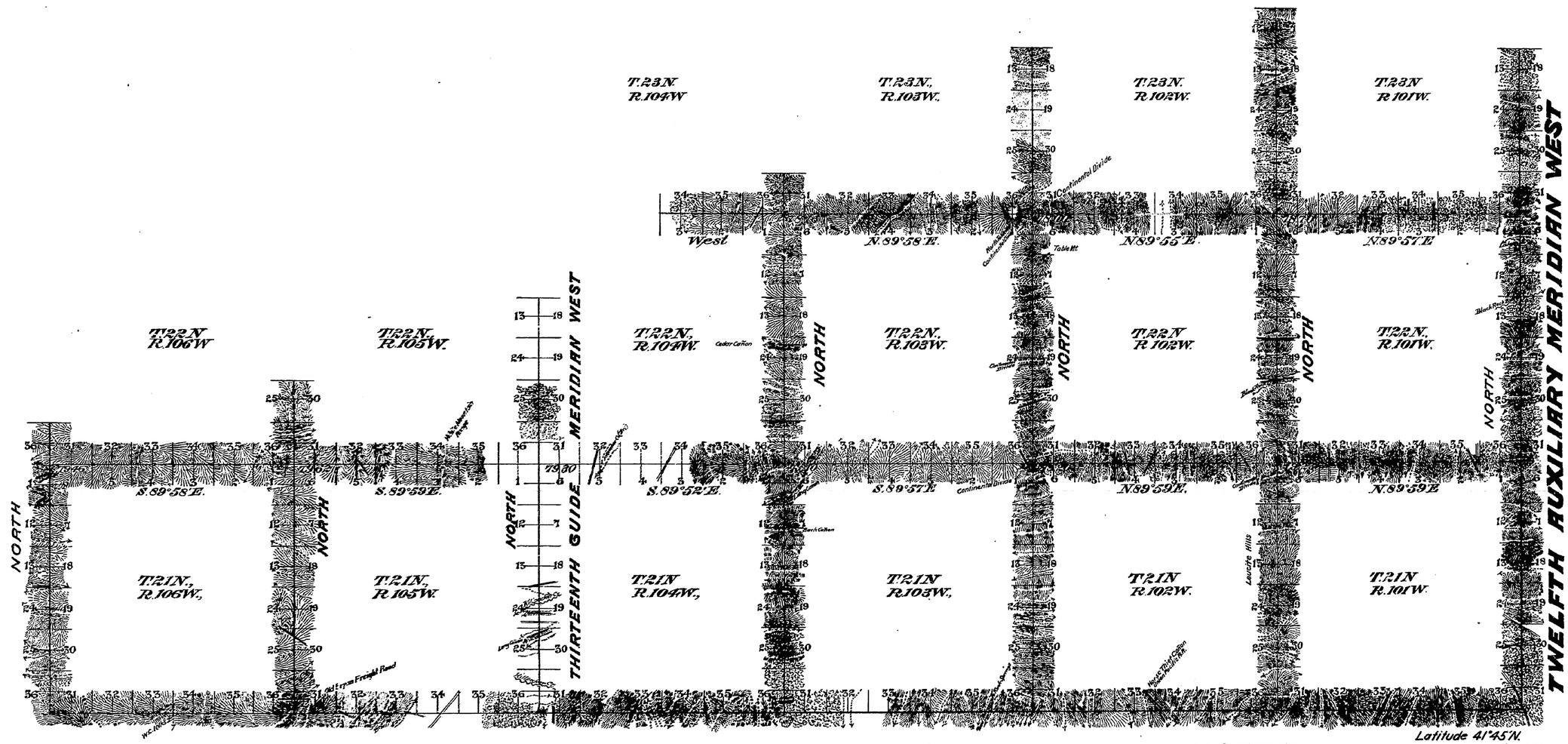

FIFTH STANDARD PARALLEL NORTH.

Latitude 41°45'N.
Longitude 108°46'W.
Mag. Decl. 17°18'E.

Table of Mileage

Surveys Designated	Mls	Chs	Lks	When Surveyed
Standard lines resurveyed	62	00	00	Aug. 16-28, 1906
Township " "	117	70	77	Aug 18-Nov. 25, 1906.

This Plat
of the Resurvey of
the Fifth Standard Parallel North through Ranges 101, 102, 103, 104, 105 and 106 West; the Twelfth Auxiliary Meridian West through Tps. 21, 22 and 23 North between Ranges 100 and 101 West; the Thirteenth Guide Meridian West through Tps. 21 and 22 North between Ranges 104 and 105 West; the North and West boundaries of Tps. 21 and 22 North, Ranges 101, 102 and 103 West; the West boundaries of Tps. 23 North, Ranges 101, 102 and 103 West; the North boundaries of Tps. 21 and 22 North, Range 104 West; the North and West boundaries of Tps 21 North, Ranges 105 and 106 West and the West boundaries of Tps. 22 North, Ranges 105 and 106 West of the Sixth Principal Meridian, Wyoming, is strictly conformable to the field notes of the resurvey thereof by Frank M. Johnson and Herman Jaeckel, U.S.D.S., under their Contract No. 314, dated July 12, 1906, which have been examined, approved and filed in this office.

U.S. Surv. Gen'l's Office
Cheyenne, Wyoming
January 7, 1908.

Alpheus P. Harman
U.S. Surv. Gen'l.

C.W.S., A.A.M.T.

F.E.:

2905

Accepted by the Hon. Commissioner in his letter "E", April 16, 1908.

30

Indexed

1

4217

EXTERIOR LINES.

Scale 3 miles to 1 inch. Magnetic Var: East.

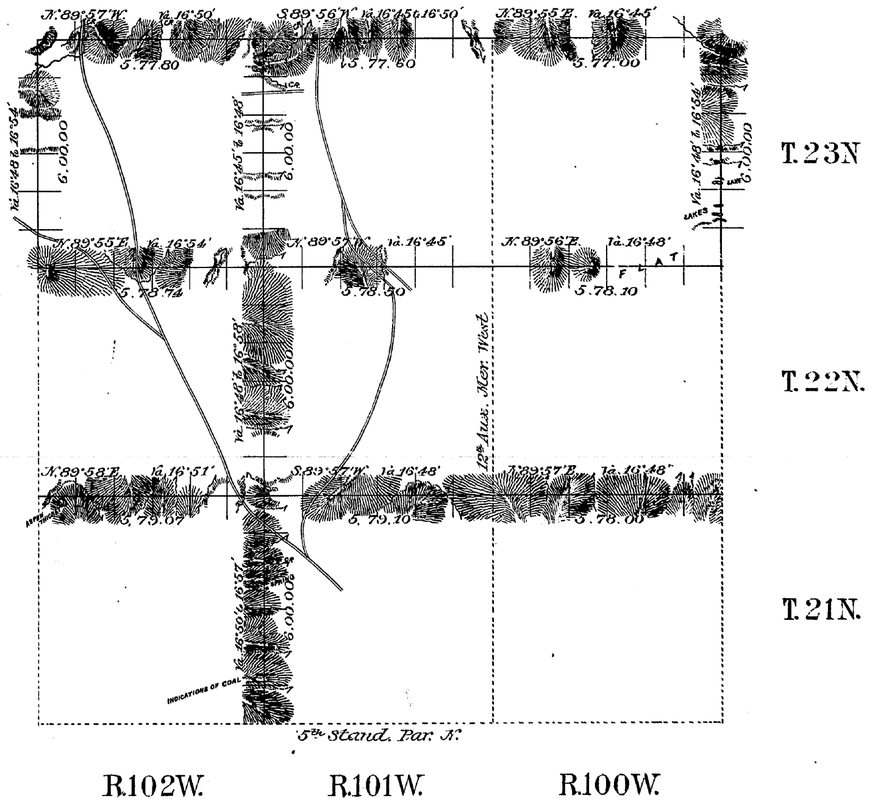

Regular Rates 34 mls 47 chs 77 lks
Augmented " 49 mls 16 chs 14 lks

Surveys Designated.	By Whom Surveyed.	Date of Contract.	Amount of Surveys mls	chs	lks	When Surveyed.
Township lines	F.W. Weisshaar Jr.	Oct. 11th 1883	83	63	91	Mar. 31-Apr. 15, 1884

I hereby certify that the above diagram of the Exterior lines of Tps 21, 22 & 23 N. R's 100, 101 & 102 W., of the 6th Principal Meridian, Wyoming Territory, is strictly conformable to the field notes of the survey thereof on file in this office which have been examined and approved.

Surveyor General's Office,
Cheyenne Wyoming Apr. 2nd 1885

John H. Meldrum
Surveyor General.

2434

(27)
Accession no. 3790

Click Here for Field Notes

91

EXTERIOR LINES

Magnetic Variation East. Scale 3 miles to 1 inch

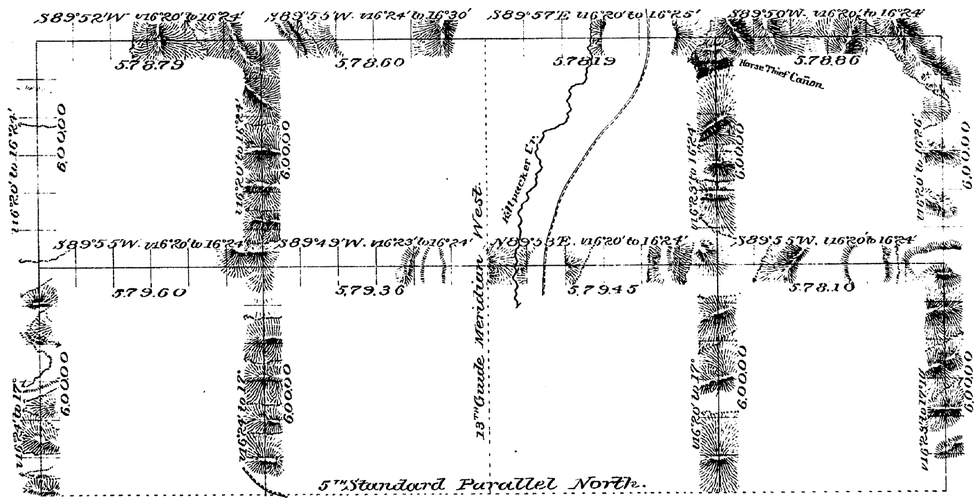

T. 22 N.

T. 21 N.

R.106 W. R.105 W. R.104 W. R.103 W.

Surveys Designated	By Whom Surveyed	Date of Contract	Amount of Surveys Mls	Chs	Lks	When Surveyed
Exterior lines	C.A. Honey	May 29th 1882	95	70	95	June 25-July 10 1883

I hereby certify that the above diagram of the exterior lines of Tp's 21 & 22 N. Rg's 103 to 106 inclusive. West of the 6th P.M. Wyo. Ter. is strictly conformable to the field notes of the survey thereof on file in this office which have been examined and approved

Surveyor Generals Office
Cheyenne Wyoming
April 29th 1884

Edw. C. Bank Surv. Gen'l

2220