Click Here for Field Notes

accession no 3795

ORIGINAL

(4-675b)

INDEPENDENT RESURVEY WITH TRACT SEGREGATION

TOWNSHIP Nº 22 NORTH, RANGE Nº 106 WEST OF THE SIXTH PRINCIPAL MERIDIAN, WYOMING

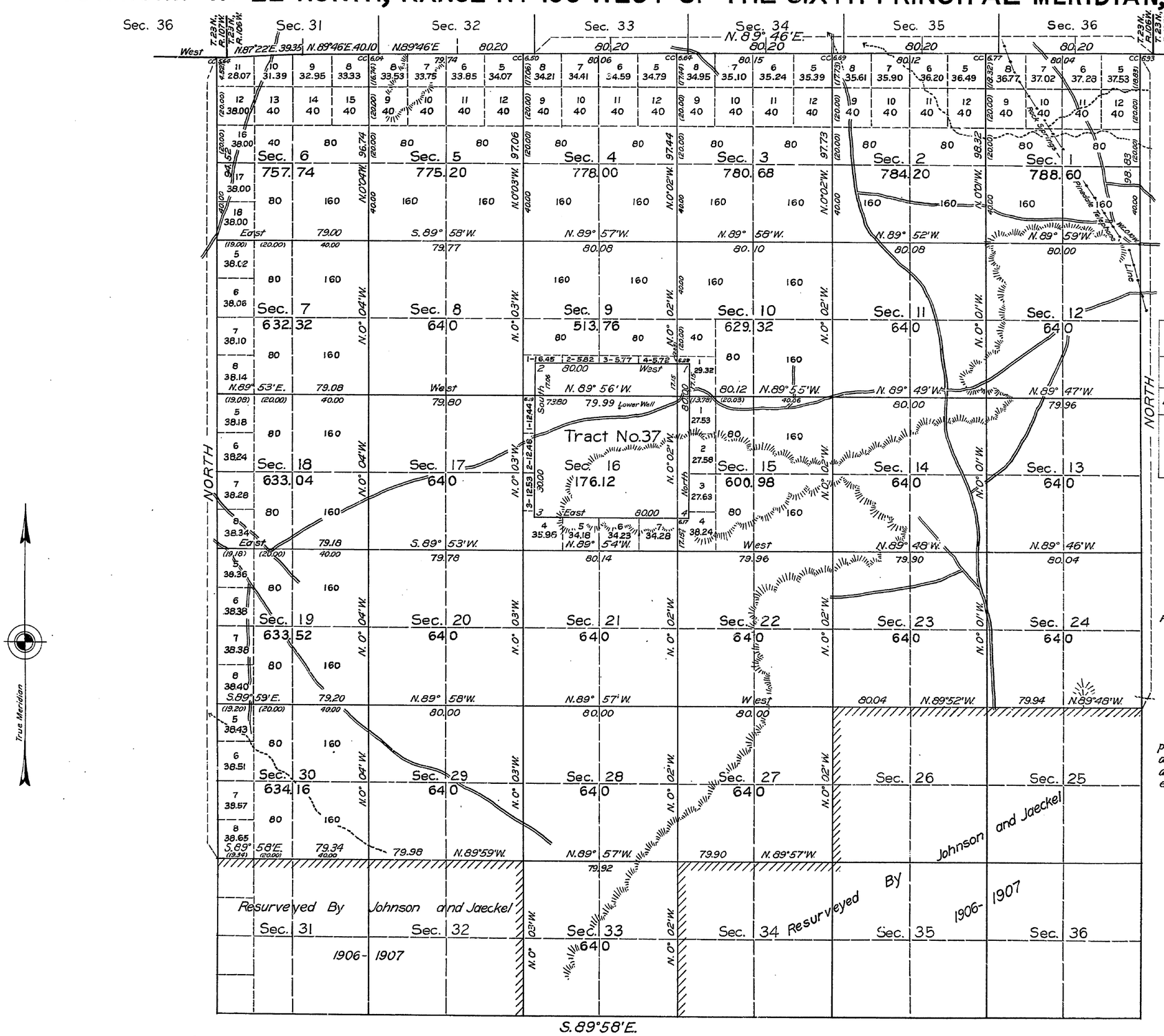

INDEX TO SEGREGATED TRACTS

TRACT		ORIGINAL SURVEY			
No.	Entry and Status	T.	R.	Sec.	Subdivisions
37	Designated School Section	22	106	16	All

Resurvey authorized by the Commissioner's letter "E" dated August 12, 1924

All tract segregations shown hereon represent the position and form of said tracts under the original description as referred to the original survey, located as such on the ground according to the best available evidence of their true position.

Mean Magnetic Declination, Scale: 40 Chains to an Inch. Area Surveyed, Acres.

LINES DESIGNATED	BY WHOM SURVEYED	GROUP Nº	GROUP DATE	MILEAGE MLS.	MILEAGE CHS.	WHEN SURVEYED BEGUN	WHEN SURVEYED COMPLETED
Exterior	Kenneth W. Bond	79	March 7, 1925	15	32.51	May 19, 1927	June 22, 1927
Subdivisional	"	"	"	47	3.39	May 23, 1927	June 22, 1927
Tract	"	"	"	4	0.00	"	"
Connecting	"	"	"	1	4.88	"	"

A.M.T.

Office of U.S. Supervisor of Surveys

Denver, Colorado, Dec. 10, 1928

The above plat of Township No. 22 N., Range No. 106 W., of the Sixth Principal Meridian, Wyoming, is strictly conformable to the field notes of the survey thereof which have been examined and approved.

Frank W. Johnson
U.S. Supervisor of Surveys.

DEPARTMENT OF THE INTERIOR
GENERAL LAND OFFICE

Washington, D.C., April 16, 1929.

The survey represented by this plat having been correctly executed in accordance with the requirements of law and the regulations of this office, is hereby accepted.

D. K. Cameron
Acting Assistant Commissioner.

2222-B

22-106

Trans to Evanston L.O.
June 20, 1929

37

Click Here for Field Notes

30

(4-675a)

3794

Resurvey of Fractional Township No. 22 North, Range No. 106 West of the Sixth Principal Meridian, Wyoming.



Meanders of

Posts	Courses	Ch.s Lk.s	Posts	Courses	Ch.s Lk.s	Posts	Courses	Ch.s Lk.s

Latitude 41°50' N.
Longitude 109°21' W.
Mag. Decl 17°15' E.

Total number of Acres 44753.20

Surveys Designated	By Whom Surveyed	Date of Contract No.	Amount of Surveys M.	Ch.s	Lk.s	When Surveyed
Resurvey Township lines	Johnson & Jaeckel	314, July 12, 1906	8	79	46	November 5-29, 1906
Resurvey Subdivisions	" " "	" " "	13	79	28	December 7-11, 1906, and November 2, 1907

The above Map of Resurvey Fractional Township No. 22 North of Range No. 106 West of the Sixth Principal Meridian Wyoming, is strictly conformable to the field notes of the survey thereof on file in this Office, which have been examined and approved.

Surveyor General's Office,
Cheyenne, Wyoming, January 7, 1908

Alphens Stimson
Sur. Gen.

Accepted by the Hon. Commissioner in his letter "E", April 16, 1908. Triplicate plat forwarded to Evanston Land Office, April 25, 1908.

22-106

2222-A

THE NORRIS PETERS CO., WASHINGTON, D. C.

(27)

Click Here for Field Notes

3793

TOWNSHIP No. 22 NORTH, RANGE No. 106 WEST of the 6TH Principal MERIDIAN.

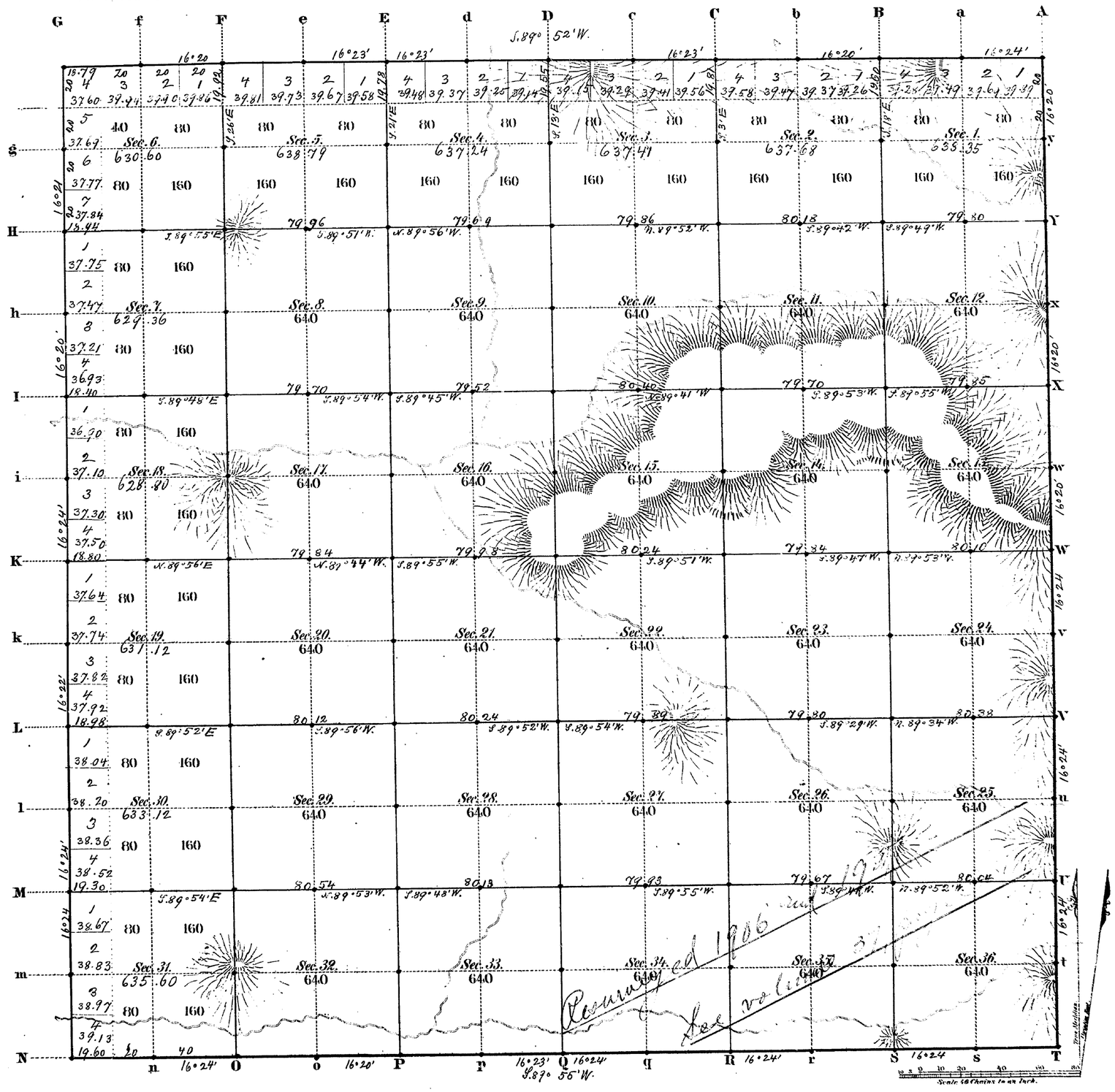

Total number of Acres. 22978.07

Surveys Designated	By Whom Surveyed	Date of Contract	Amount of Surveys Mls.	Chs.	Lks.	When Surveyed	Magnetic Declination
Township lines	C. A. Forney	May 29, 1882	23	78	39	July 5, 9, 10, 1883	16° 22' East
Subdivisions	" " "	" " "	59	72	48	July 11-13, 1883	16° 24' "
Connections							

The above Map of Township No. 22 North of Range No. 106 West of the Sixth Principal Meridian Wyoming Territory is strictly conformable to the field notes of the survey thereof on file in this Office, which have been examined and approved.

Surveyor General's Office,
Cheyenne Wyoming
April 29th 1884

Edw. C. Dawes
Surv. Gen.

2222

A. GAST & CO. ST. LOUIS & N.Y.

(27) Accession no. 3790

EXTERIOR LINES

Magnetic Variation East. Scale 3 miles to 1 inch

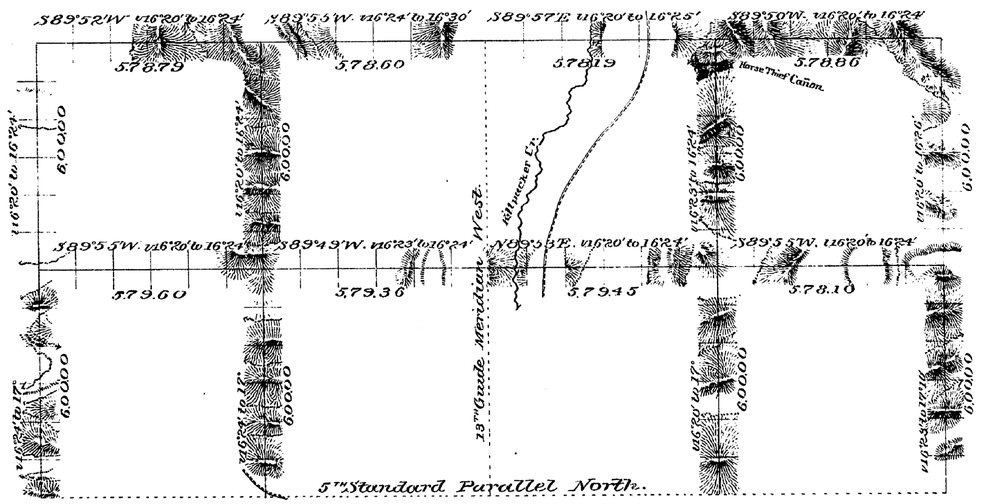

Surveys Designated	By Whom Surveyed	Date of Contract	Amount of Surveys Mls	Chs	Lks	When Surveyed
Exterior lines	C.A. Honey	May 29th 1882	95	70	95	June 25-July 10 1883

I hereby certify that the above diagram of the exterior lines of Tp's 21 & 22 N. Rg's 103 to 106 inclusive, West of the 6th P.M. Wyo. Ter. is strictly conformable to the field notes of the survey thereof on file in this office which have been examined and approved

Surveyor General's Office
Cheyenne Wyoming
April 29th 1884

Edw. C. Bank Surv. Gen.l

2220

37

Indexed

15

4853

RESURVEY

TOWNSHIP EXTERIORS

Scale; 1 inch = 160 Chains.

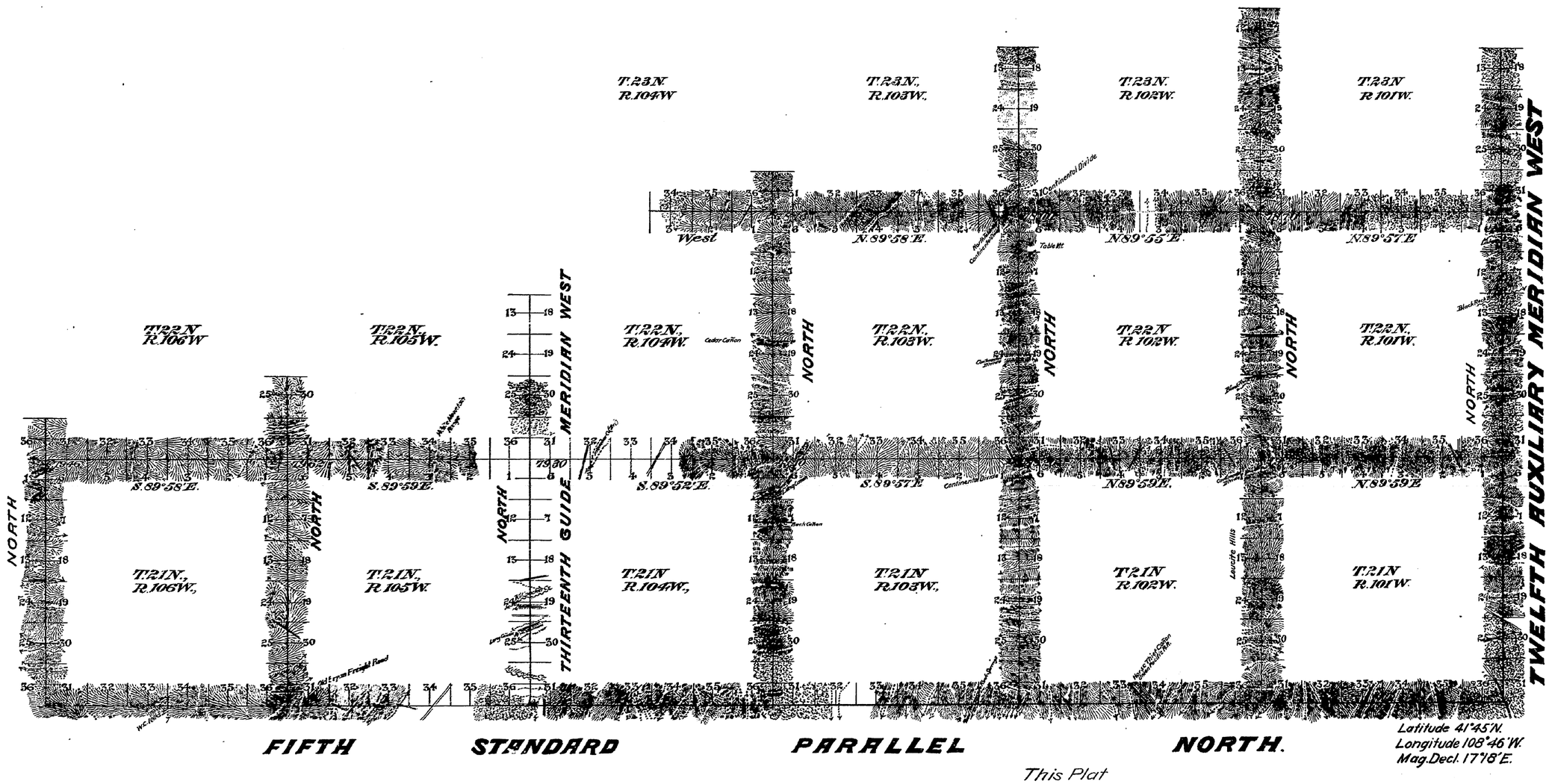

Table of Mileage

Surveys Designated	Mls	Chs	Lks	When Surveyed
Standard lines resurveyed	62	00	00	Aug. 16-28, 1906
Township " "	117	70	77	Aug 18-Nov. 25, 1906.

This Plat
of the Resurvey of
the Fifth Standard Parallel North through Ranges 101, 102, 103, 104, 105 and 106 West; the Twelfth Auxiliary Meridian West through Tps. 21, 22 and 23 North between Ranges 100 and 101 West; the Thirteenth Guide Meridian West through Tps. 21 and 22 North between Ranges 104 and 105 West; the North and West boundaries of Tps. 21 and 22 North, Ranges 101, 102 and 103 West; the West boundaries of Tps. 23 North, Ranges 101, 102 and 103 West; the North boundaries of Tps. 21 and 22 North, Range 104 West; the North and West boundaries of Tps. 21 North, Ranges 105 and 106 West and the West boundaries of Tps. 22 North, Ranges 105 and 106 West of the Sixth Principal Meridian, Wyoming, is strictly conformable to the field notes of the resurvey thereof by Frank M. Johnson and Herman Jaeckel, U.S.D.S., under their Contract No. 314, dated July 12, 1906, which have been examined, approved and filed in this office.

U.S. Surv. Genl's Office
Cheyenne, Wyoming
January 7, 1908.

Alphen. P. Harman
U.S. Surv. Genl.

C.W.S., A.B.A.M.T.

2905

Accepted by the Hon. Commissioner in his letter "E", April 16, 1908.