Click Here for Field Notes

7495

ORIGINAL

TOWNSHIP 22 NORTH, RANGE 95 WEST, OF THE SIXTH PRINCIPAL MERIDIAN, WYOMING.

DEPENDENT RESURVEY



A history of surveys is contained in the field notes.

A portion of the west boundary was dependently resurveyed by William H. Herbst during the resurvey of T. 22 N., R. 96 W., executed concurrently under this same group.

This plat represents the dependent resurvey of portions of the south and east boundaries and the subdivisional lines, designed to restore the corners in their true original locations according to the best available evidence, T. 22 N., R. 95 W., Sixth Principal Meridian, Wyoming.

The lottings and areas are as shown on the plat approved October 6, 1883.

Survey executed by William H. Herbst, Supervisory Cadastral Surveyor, beginning June 9, 1977, and completed July 1, 1977, pursuant to Special Instructions dated April 1, 1977, for Group No. 389, Wyoming.

UNITED STATES DEPARTMENT OF THE INTERIOR
BUREAU OF LAND MANAGEMENT
Denver, Colorado May 13, 1980

This plat is strictly conformable to the approved field notes, and the survey, having been correctly executed in accordance with the requirements of law and the regulations of this Bureau, is hereby accepted.

For the Director

D. Voorhees

Chief, Cadastral Survey
Examination and Approval Staff

L.G.B.

1752A

(23)

Click Here for Field Notes

13

2508

TOWNSHIP No. 22 NORTH, RANGE No. 95 WEST of the 6TH Principal MERIDIAN.

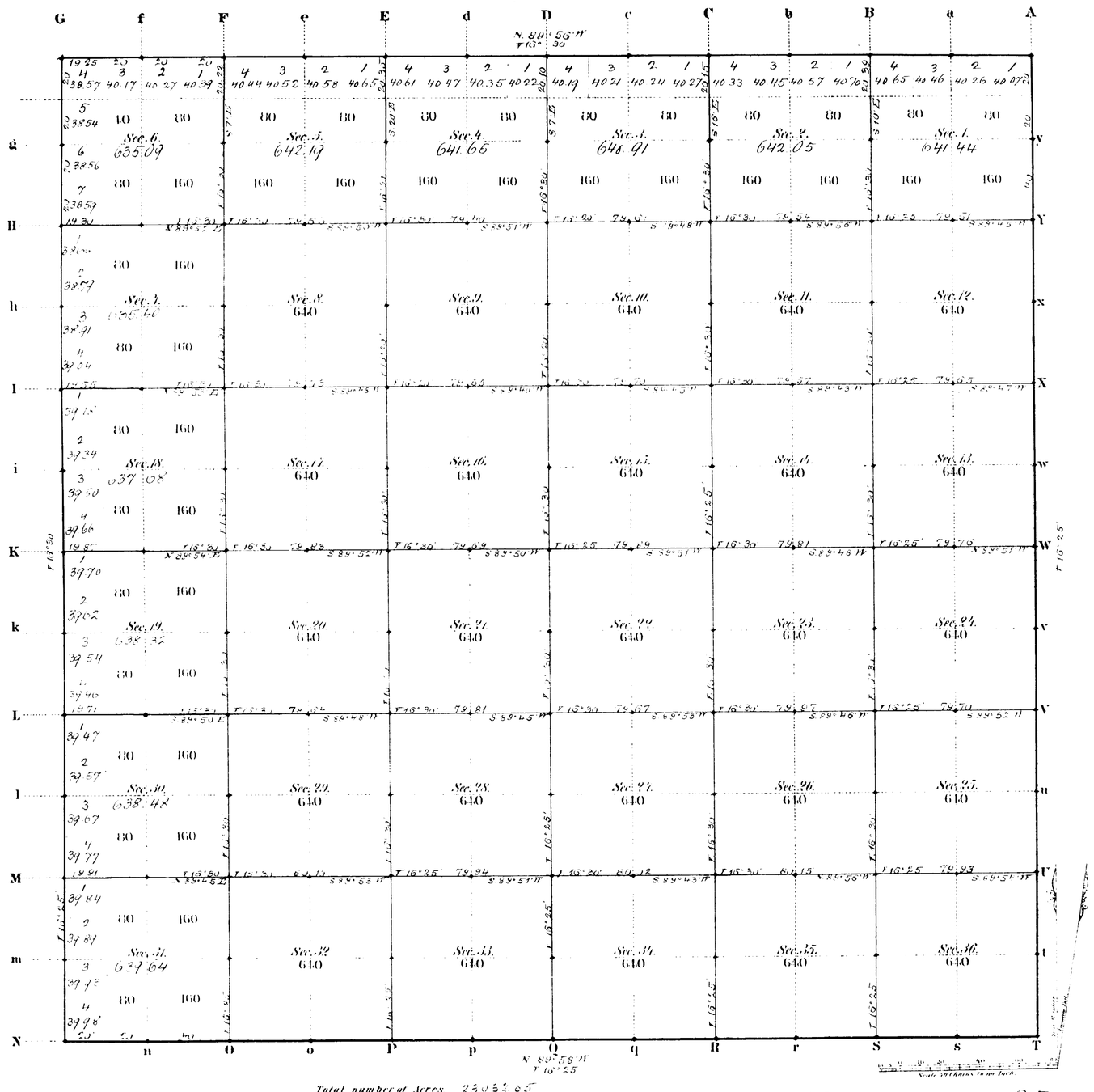

Total number of Acres 23032.05

Surveys Designated	By Whom Surveyed	Date of Contract	Amount of Surveys Mls	Chs	Lks	When Surveyed	Magnetic Declination
Township lines	W. D. Manning	July 11, 1882	23	72	25	D.L. 10, 17, 1882	16° 27' E. 1881
Subdivisions	"	"	32	13	32	" " " "	16 32
Connections							

The above Map of Township No. 22 North Range No. 95 West of the Sixth Principal Meridian Wyoming Territory is strictly conformable to the field notes of the survey thereof on file in this Office, which have been examined and approved

Surveyor Generals Office, Cheyenne Wyoming October 6th 1883

Edw. C. Davis Surv. Genl.

1752

22-95

Acces. No. 8185

SHEET 2

TOWNSHIPS NOS. 21 AND 22 NORTH, RANGES NOS. 93, 94, 95, AND 96 WEST, SIXTH PRINCIPAL MERIDIAN, WYOMING

DEPENDENT RESURVEY OF EXTERIOR LINES

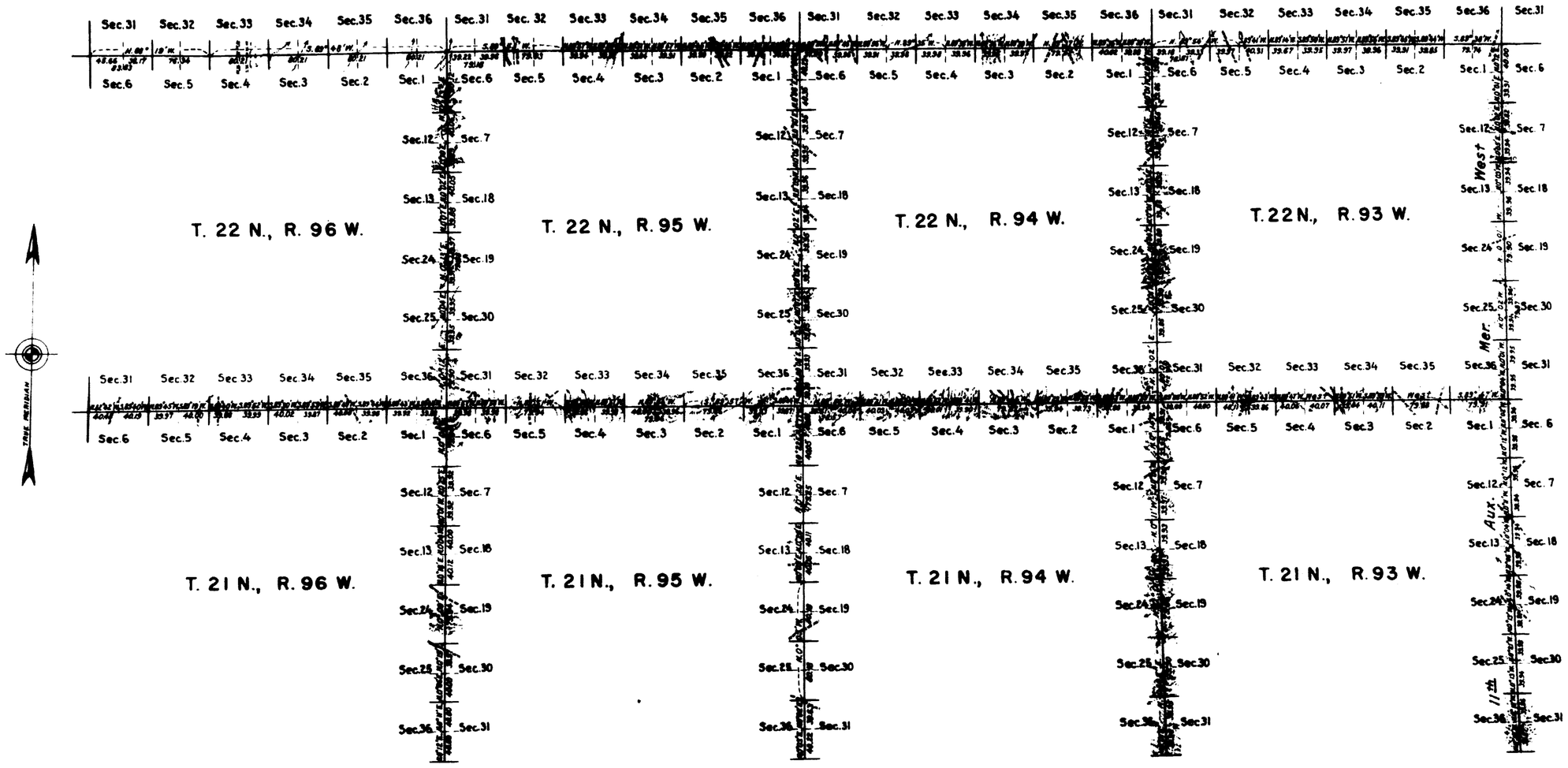

Resurvey authorized by General Land Office letter "E" dated June 12, 1937.

Scale: 100 chs. to an inch

LINES DESIGNATED	BY WHOM SURVEYED	GROUP No.	GROUP DATE	MILEAGE MLS.	MILEAGE CHS.	WHEN SURVEYED BEGUN	WHEN SURVEYED COMPLETED
Exterior	Anthony C. Kimmell Russell C. MacDonald	167	Aug. 26, 1937	95	65.67	Oct. 21, 1937	Nov. 8, 1937

Office of Supervisor of Surveys
Denver, Colorado, May 18, 1939.
The above plat of the exterior lines of Townships Nos. 21 and 22 North, Ranges Nos. 93, 94, 95, and 96 West of the Sixth Principal Meridian, Wyoming, is strictly conformable to the field notes of the survey thereof which have been examined and approved.

Supervisor of Surveys.

UNITED STATES DEPARTMENT OF THE INTERIOR
GENERAL LAND OFFICE
Washington, D.C., Feb. 3, 1940.
The survey represented by this plat having been correctly executed in accordance with the requirements of law and the regulations of this office, is hereby accepted.

Acting Assistant Commissioner.

3012

(24)
Index Accession no 3025

EXTERIOR LINES.

Magnetic Variation East *Scale 3 miles to 1 inch.*

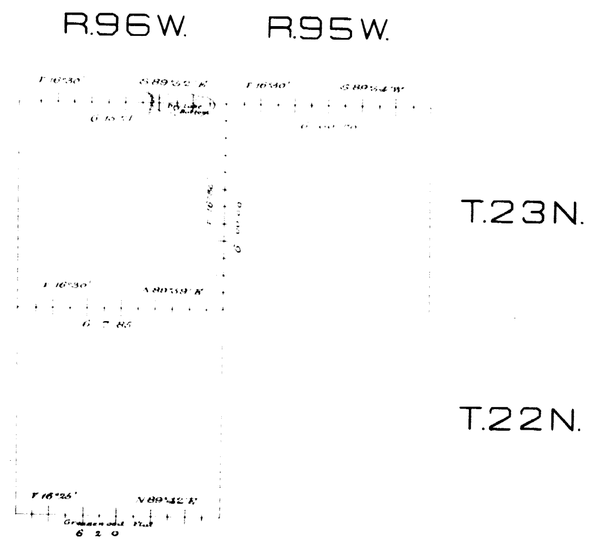

Surveys Designated	By Whom Surveyed	Date of Contract	Amount of Surveys MIS. CHS. LKS.	When Surveyed
Exterior lines	D W Fleet	July 8th 1882	30 25 76	Oct 23 27 '83

I hereby certify that the above diagram of the Exterior lines of Townships 22 & 23 N., Ranges 95 & 96 West of the 6th Principal Meridian Wyoming Territory is strictly conformable to the field notes of the survey thereof on file in this Office, which have been examined and approved

Surveyor General's Office,
Cheyenne, Wyoming
January 18th 1884

Edw. C. Dawes
Surv'r Gen'l

1936

(23) Rideller 2512

Click Here for Field Notes

19

EXTERIOR LINES.

Magnetic Variation East *Scale 3 miles to one inch.*

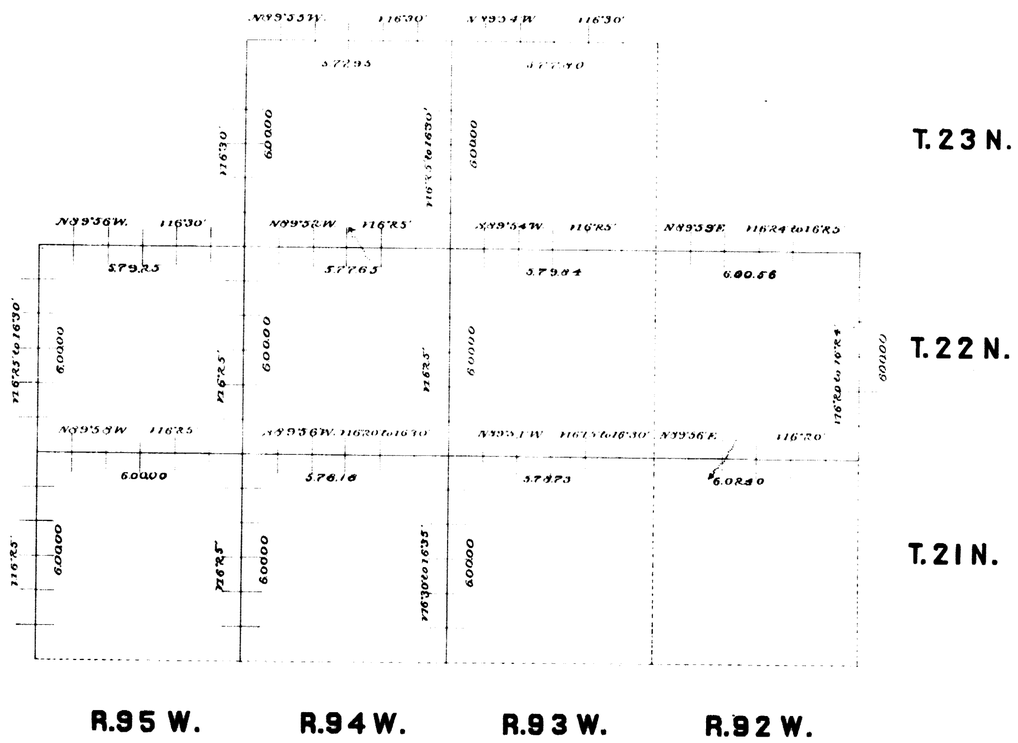

Surveys Designated	By Whom Surveyed	Date of Contract	Amount of Surveys Mls.	Chs.	Lks.	When Surveyed
Exterior lines	W O Downey	July 11th 1882	113	72	36	Oct. 2nd–17th 1882

I hereby certify that the above diagram of the Exterior Lines of Townships 21 & 22 N. Ranges 92, 93, 94, & 95 W. and Townships 23 N. Ranges 93 & 94 West of the 6th Principal Meridian, Wyoming Territory, is strictly conformable to the field notes of the survey thereof on file in this Office which have been examined and approved

Surveyor General's Office
Cheyenne Wyoming
October 6th 1883

Edwin C. Bond Sur. Gen.

1756