Click Here for Field Notes

80A

3987

(4-675 a)

Resurvey Township No. 22 North, Range No. 99 West of the Sixth Principal Meridian, Wyoming.



Table of Patented Entries in T22N, R99W
Not Segregated
Original Survey

Section	Subdivision	Entry	Entryman
1	S½SE¼, S½SW¼, NW¼SW¼, SW¼NW¼	I. G.	Union Pacific
2	All	"	"
4	"	"	"
7	"	"	"
9	"	"	"
11	"	"	"
13	"	"	"
15	"	"	"
16	"	S. S.	Wyoming
17	"	I. G.	Union Pacific
19	"	"	"
21	"	"	"
23	"	"	"
25	"	"	"
27	"	"	"
29	"	"	"
31	"	"	"
33	"	"	"
35	"	"	"
36	"	S. S.	Wyoming

Areas in Acres

Public Land	10615.32
Indian Reservation	
Indian Allotments	
Mineral Claims	
Water Surface	
Total Area	

Scale 40 Chains to an inch

Mean Magnetic Declination 17°30'E.
Latitude 41°50'N.
Longitude 108°32'W.

Surveys Designated	By Whom Surveyed	Group No.	Group Date	Amount of Surveys Mls.	chs.	lks.	When Surveyed Begun	Completed
Resurvey Subdivision Lines	Saxon & Saxon	9	April 5, 1911	53	74	54	August 9, 1911	August 19, 1911
Resurvey Township Lines	Saxon & Saxon	9	April 5, 1911	23	77	90	June 29, 1911	August 9, 1911

The above map of resurvey Township No. 22 North, Range No. 99 West of the Sixth Principal Meridian, Wyoming, is strictly conformable to the field notes of the resurvey thereof on file in this office, which have been examined and approved

U. S. Surveyor General's Office,
Cheyenne, Wyoming, February 28, 1914

Charles L. Decker
Surveyor General.

2306-A

Accepted by Comm.
22 - 99
Nov. 22, 1915

Click Here for Field Notes

3986

TOWNSHIP No. 22 NORTH, RANGE No. 99 WEST of the 6th Principal MERIDIAN.

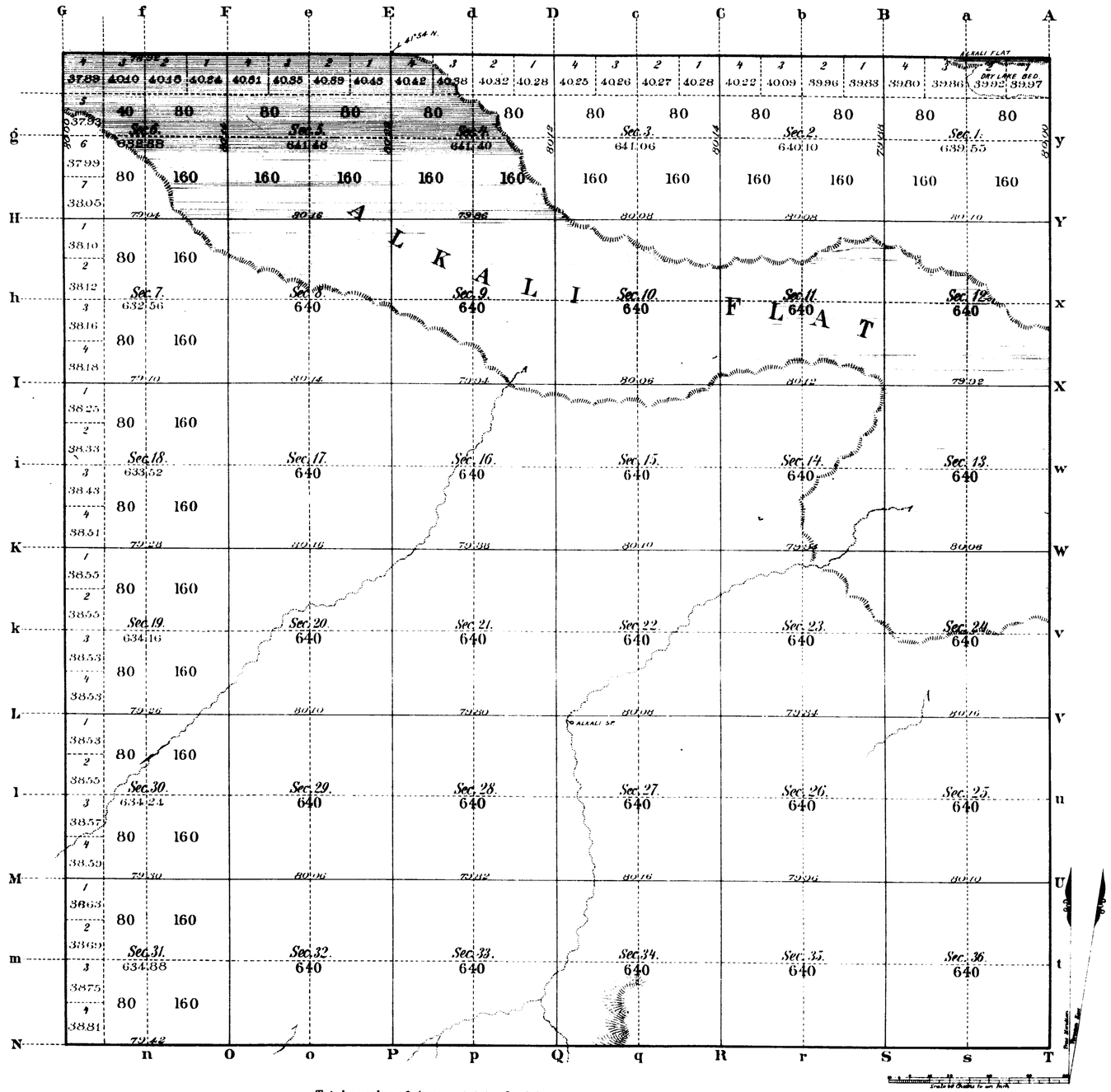

Total number of Acres. 23 005. 33

Surveys Designated	By Whom Surveyed	Date of Contract	Amount of Surveys Mls. Chs. Lks.	When Surveyed	Magnetic Declination
Township lines					
Subdivisions	R. M. Jones	Feb. 20th 1884	59 77 16	Aug. 1 6 1884	16°15' 16°27' E.
Connections					

The above Map of Township No. 22 North Range No. 99 West of the Sixth Principal Meridian Wyoming Territory is strictly conformable to the field notes of the survey thereof on file in this Office which have been examined and approved

Surveyor General's Office John W. Meldrum
Surv. Genl.

Cheyenne, Wyoming
October 9th 1884

2306

A. GAST & CO.- ST LOUIS & N.Y.

Indexed

4913

RESURVEY

TOWNSHIP EXTERIORS

Surveys Designated	Amount Mls.	Chs.	Lks.	When Surveyed
Resurvey Standard Lines	47	09	99	September 15, 1911 - July 18, 1912
Resurvey Township Lines	98	26	92	June 5, 1911 - November 10, 1911
Connections		3	02	December 4, 1911

This Plat
of the
Reservey of
The Fourth Standard Parallel North through R. 97 W., the Fifth Standard Parallel North through Rs. 96 and 97 W., the Twelfth Guide Meridian West through Ts. 17, 18, 19, 20, 21, & 22 N., the North boundaries of Ts. 17, 18, 19, 21 & 22 N., R. 97 W. the North and East boundaries of Ts. 21 N. R. 98 W., Ts. 21 & 22 N. Rs. 99 & 100 W. the West boundary of T. 22 N. R. 97 W. and a part of the West boundary of T. 23 N. R. 99 West of the Sixth Principal Meridian, Wyoming, is strictly conformable to the field notes of the resurvey thereof
by
Wesley E. Saxon and Homer Saxon, U.S. Transitmen under their
Assignment to Group 9
dated April 5, 1911
which have been examined, approved and filed in this office.
U.S. Surveyer Gen'ls. Office
Cheyenne, Wyoming, February 28, 1914

Charles L. Decker
Surveyor General

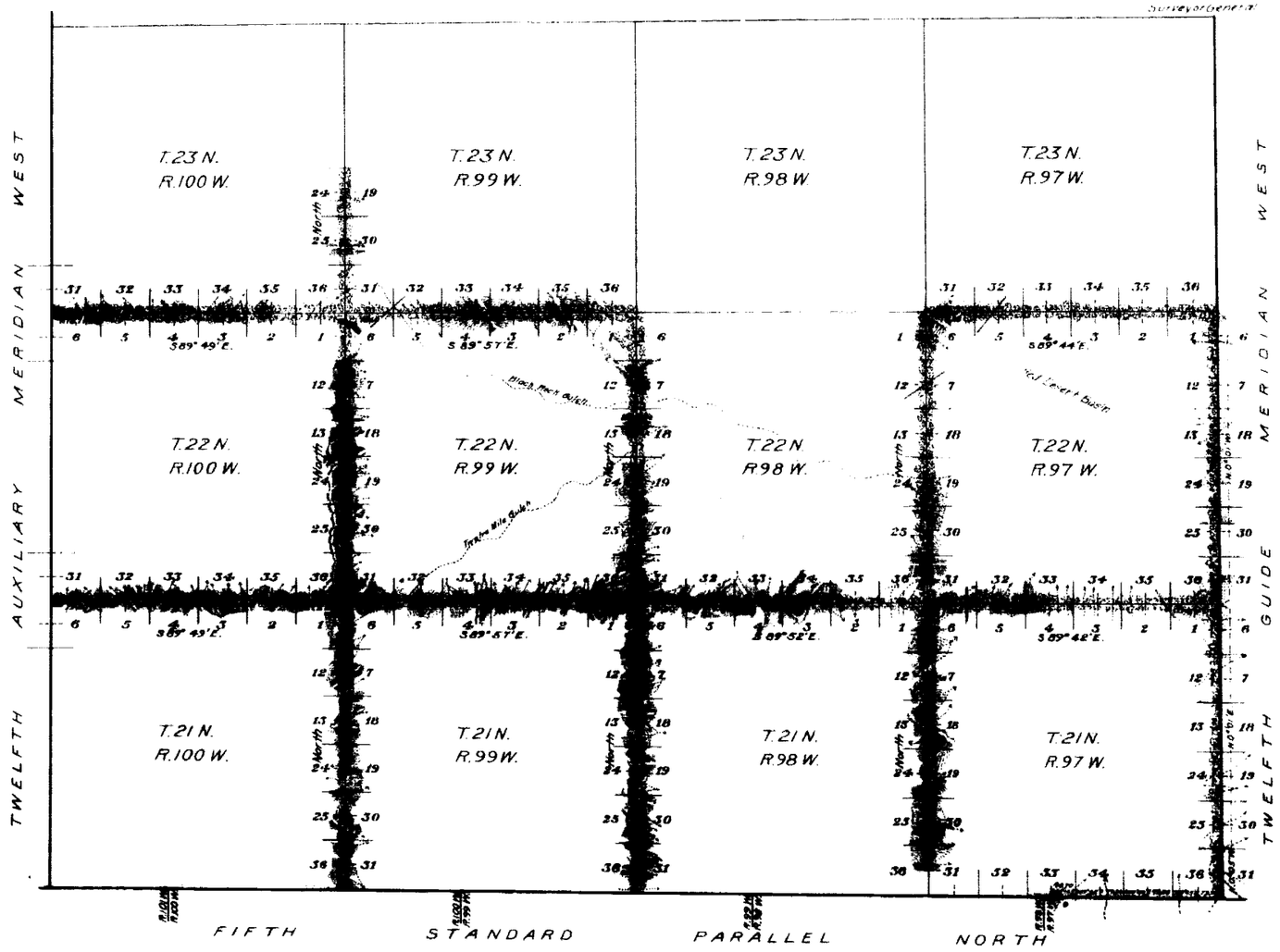

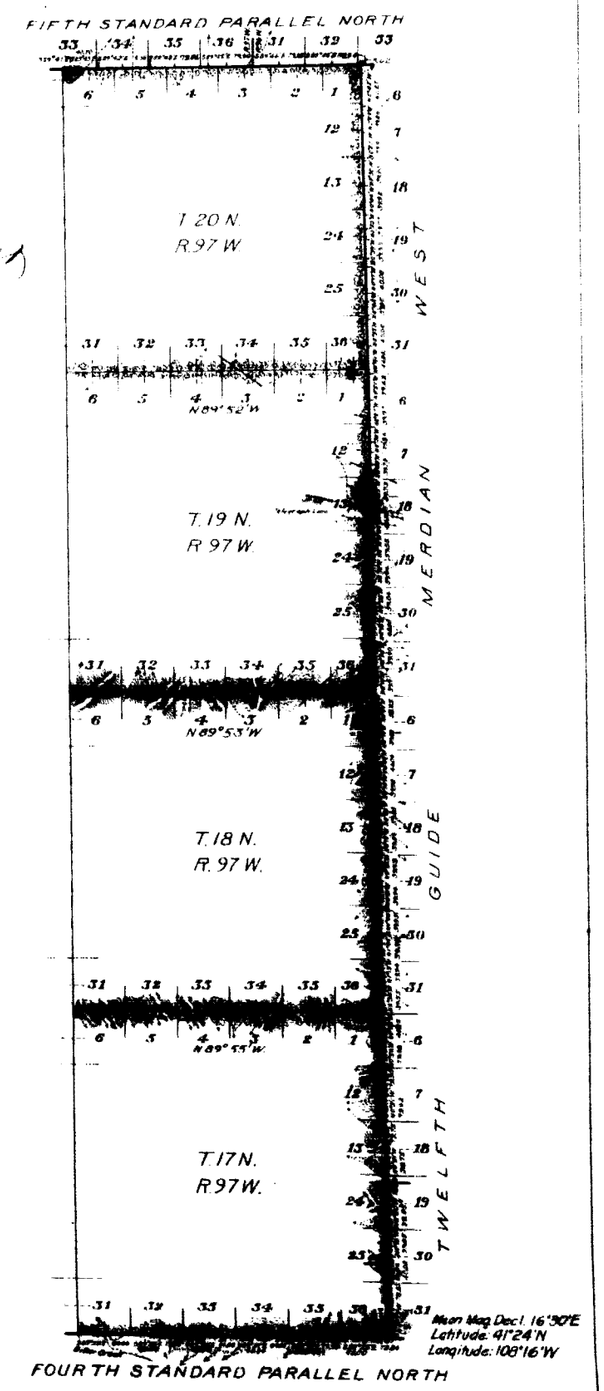

2951

28.

Indexed

3980

76

EXTERIOR LINES.

Scale 3 miles to 1 inch. Magnetic Variation E.

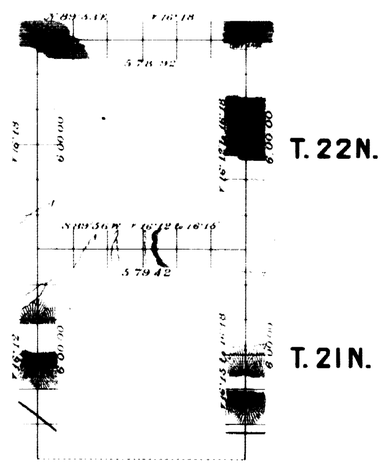

Surveys Designated	By Whom Surveyed	Date of Contract	Amount of Surveys	When Surveyed
Exterior lines	R M Jones	Feb. 20th 1884	35 78 34	June 6 July 30 1884

I hereby certify that the above diagram of the Exterior lines of Townships 21 & 22 North, Range 99 West, of the 6th Principal Meridian Wyoming Territory, is strictly conformable to the field notes of the survey thereof on file in this office, which have been examined and approved.
Surveyor General's Office.
Cheyenne Wyoming October 9th 1884

John W. Meldrum
Surr. Genl.

2302