4198

(4-675a)

ORIGINAL

Accepted April 17 1924

Supplemental Plat No. 1
Resurvey Township No. 23 North Range No. 109 West of the Sixth Principal Meridian, Wyoming

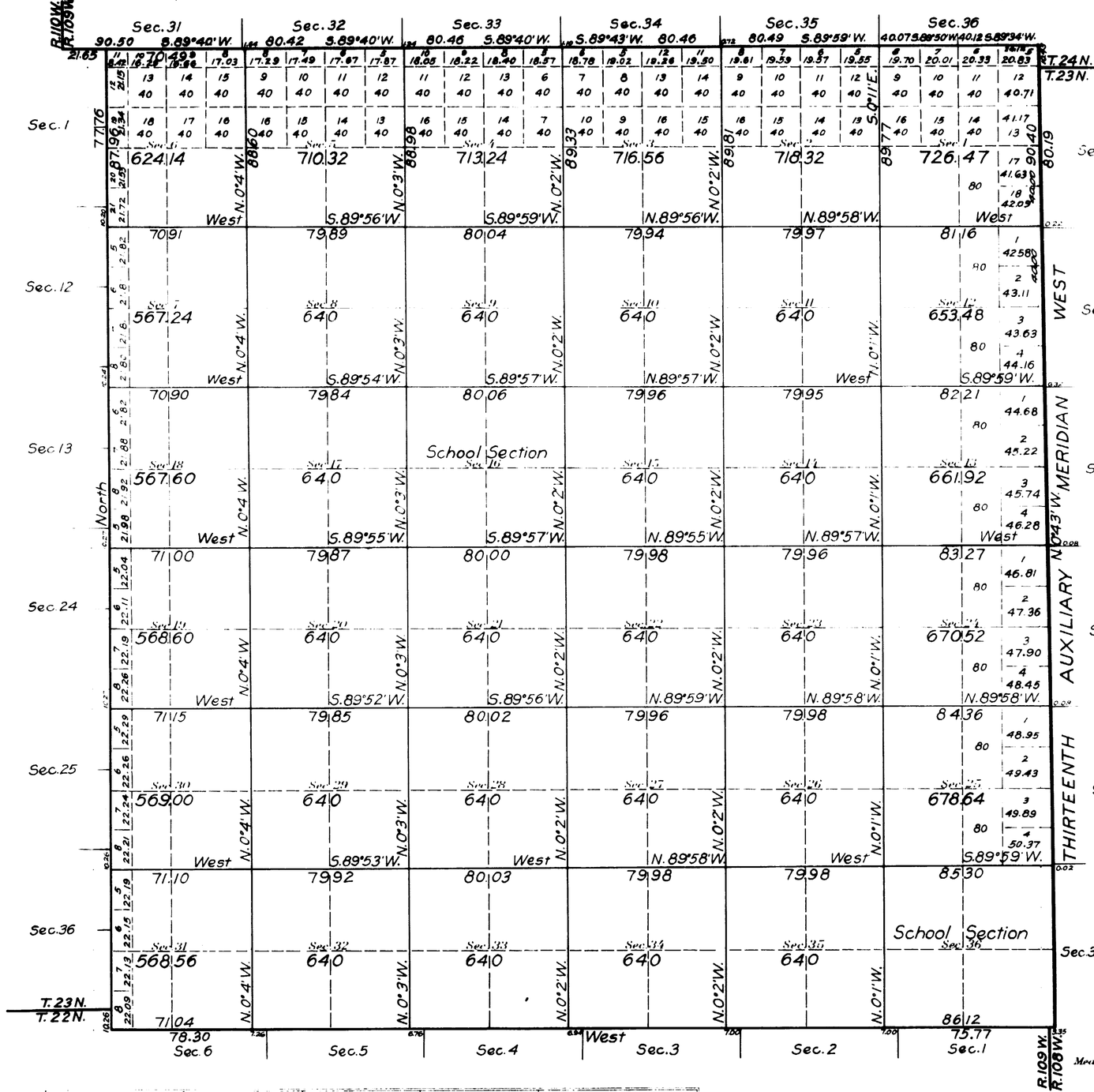

This Supplemental Plat No. 1, Resurvey Township No. 23 North, Range No. 109 West, of the Sixth P.M., approved May 29, 1912, is prepared in accordance with directions given in Commissioner's letter "E" file 1046833, Evanston 08-20116 dated November 25, 1922, for the purpose of clearing the record of the erroneous showing of patented lands appearing on the plat approved May 29, 1912;

And to supply areas and designations for the remaining public lands in the township so that they may be disposed of; and is hereby approved.

This plat is intended to supersede the plat approved May 29, 1912, as a basis for the disposal of the remaining public lands in the township.

All claims shown hereon to conform to the lines of the resurvey by original legal subdivisions, represent the position and form of the claims under the original description as referred to the original survey approved March 30, 1885, located as such on the ground according to the best available evidence of their true position.

Office of U. S. Surveyor General, Cheyenne, Wyoming, August 29, 1923.

Clyde W. Atherly
Surveyor General.

Areas in Acres	
Public Land	2187461
Indian Reservation	
Indian Allotments	
Mineral Claims	
Water Surface	
Total Area	

Scale 40 Chains to an inch

Mean Magnetic Declination

Surveys Designated	By Whom Surveyed	Group No.	Group Date	Amount of Surveys Mls.	Amount of Surveys chs.	Amount of Surveys lks.	When Surveyed Begun	When Surveyed Completed

The above map of Township No. Range No. of the Meridian is strictly conformable to the field notes of the survey thereof on file in this office, which have been examined and approved

U.S. Surveyor General's Office

Surveyor General.

MGK

24-26-B

Transferred to Evanston

23-109

June 2, 1924

Click Here for Field Notes

42

8.

4197

(4-675a)

Resurvey Township No. 23 North, Range No. 109 West of the Sixth Principal Meridian, Wyoming

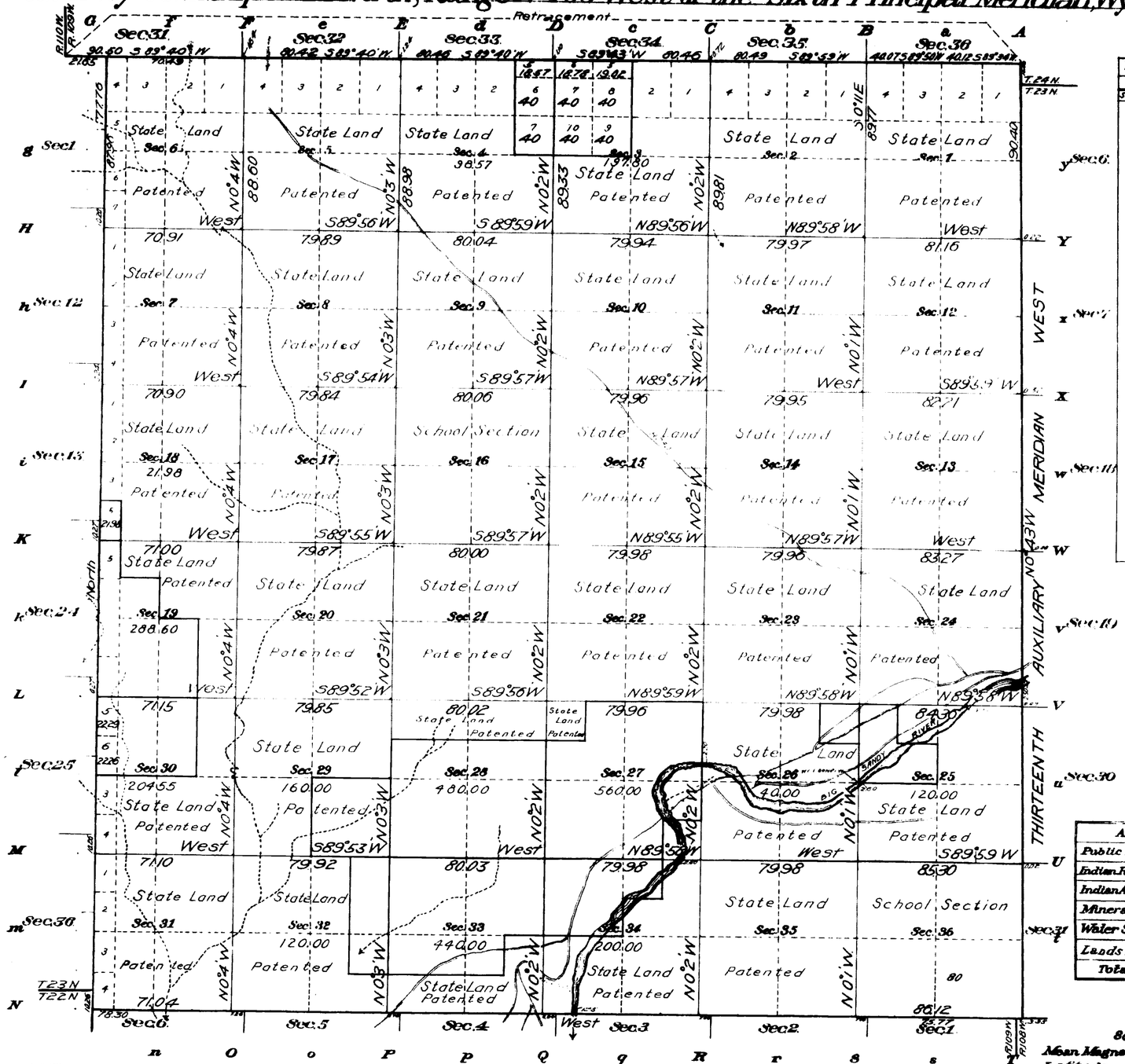

Table of Patented Entries in T.23N. R.109W. Not Segregated				
Original Survey				
Section	Subdivision	Entry	Entryman	Area
1	All	S L	Wyoming	639.51
2	"	"	"	639.16
3	E½SW¼	"	"	479.66
4	Lots 2,3,4, SW¼NE¼ S½NW¼ S½	"	"	559.68
5	All	"	"	638.44
6	"	"	"	617.89
7	"	"	"	622.40
8	"	"	"	640.00
9	"	"	"	640.00
10	"	"	"	640.00
11	"	"	"	640.00
12	"	"	"	640.00
13	"	"	"	640.00
14	"	"	"	640.00
15	"	"	"	640.00
16	"	SS	"	640.00
17	"	SL	"	640.00
18	[illegible]	"	"	588.09
19	[illegible]	"	"	280.00
20	All	"	"	640.00
21	"	"	"	640.00
22	"	"	"	640.00
23	"	"	"	640.00
24	"	"	"	640.00
25	S½NE¼NE¼NW¼	"	"	520.00
26	W½W½SE¼SW¼	"	"	[illegible]
27	NW¼NW¼SE¼SE¼	"	"	80.00
28	N½N½	"	"	160.00
29	N½SW¼	"	"	480.00
30	S½E½NE¼	"	"	392.17
31	All	"	"	624.40
32	W½W½SE¼SE¼	"	"	520.00
33	S½S½NE¼SE¼	"	"	200.00
34	S½S½NE¼NE¼NE¼	"	"	440.00
35	All	"	"	640.00
36	"	SS	"	640.00

Areas in Acres	
Public Land	2931.50
Indian Reservation	
Indian Allotments	
Mineral Claims	
Water Surface	
Lands Patented	1996.40
Total Area	2289.90

Scale 40 Chains to an inch

Mean Magnetic Declination 17°33'E

Latitude 41°56'N

Longitude 109°42½'W

Surveys Designated.	By Whom Surveyed.	Contract No.	Contract Date	Amount of Surveys Mls.	chs.	lks.	When Surveyed. Begun.	Completed.
Resurvey E&W Township Lines	Stahle and Parsons	340	July 1, 1909	12	18	42	Sept. 28, 1909	Oct. 6, 1909
Resurvey Subdivisions	" "	"	" "	60	17	03	Oct. 6, 1909	Oct. 12, 1909
Connections	" "	"	" "		55	94	Oct. 7, 1909	" "
Resurvey S. Township Line	" "	389	June 23, 1909	5	77	16	Sept. 24, 1909	Sept. 24, 1909
Retracement N. Township Line	Edward F. Stahle	276	June 23, 1899	5	70	87	May 4, 1900	May 4, 1900

The above map of resurvey Township No. 23 North, Range No. 109 West of the Sixth Principal Meridian Wyoming, is strictly conformable to the field notes of the resurvey thereof on file in this office, which have been examined and approved.

U.S. Surveyor General's Office,
Cheyenne, Wyoming, May 29, 1912

Stephen C. Stanson
Surveyor General.

2426-A

Accepted by the Hon. Commissioner in his letter E, Sept. 19, 1912.
Triplicate plat mailed to the Evanston Land Office, Mar. 4, 1913.

23-109

29

Click Here for Field Notes

94

4196

TOWNSHIP No. 23 NORTH, RANGE No. 109 WEST of the 6th Principal MERIDIAN.

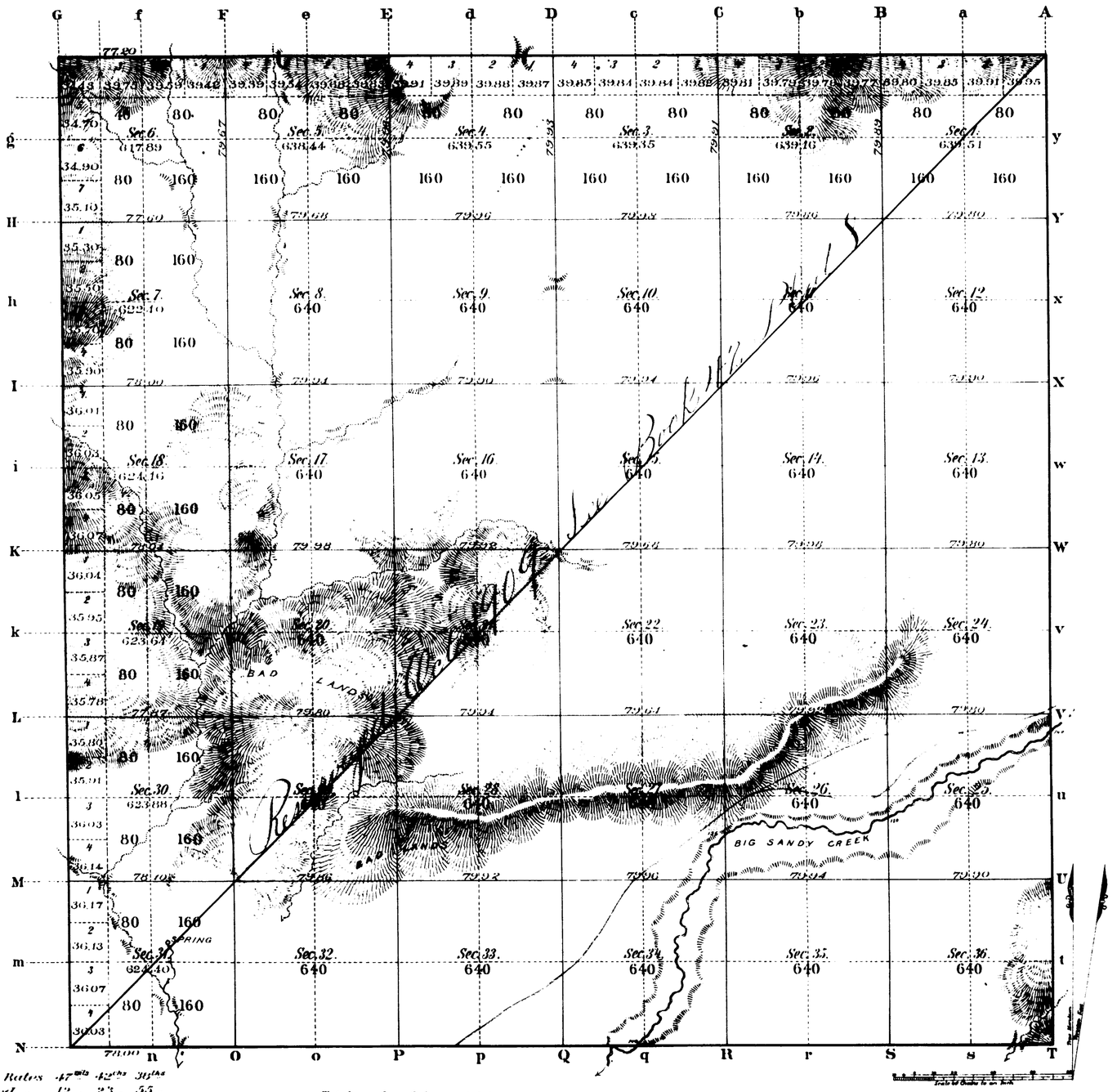

Regular Rates 47 mls 42 chs 38 lks
Augmented " 12 " 23 " 55 "

Total number of Acres 22,932.38

Surveys Designated	By Whom Surveyed	Date of Contract	Amount of Surveys Mls	Chs	Lks	When Surveyed	Magnetic Declination
E.W.N. Township lines	G. M. Carson	Jan. 21st 1884	17	77	20	July 22 25 1884	
Subdivisions	" " "	" " "	59	65	93	Aug. 23 26th 1884	16°54 16°58 East
Connections							

The above Map of Township No. 23 North Range No. 109, West of the Sixth Principal Meridian Wyoming Territory is strictly conformable to the field notes of the survey thereof on file in this Office, which have been examined and approved.

Surveyor General's Office, John W. Meldrum
Surv. Gen.

Cheyenne, Wyoming
March 30th 1885

A. GAST & CO. - ST. LOUIS & N.Y.

2426

42 Indexed

4888

7.

RESURVEY
TOWNSHIP EXTERIORS

Scale: 1 inch to 160 Chains

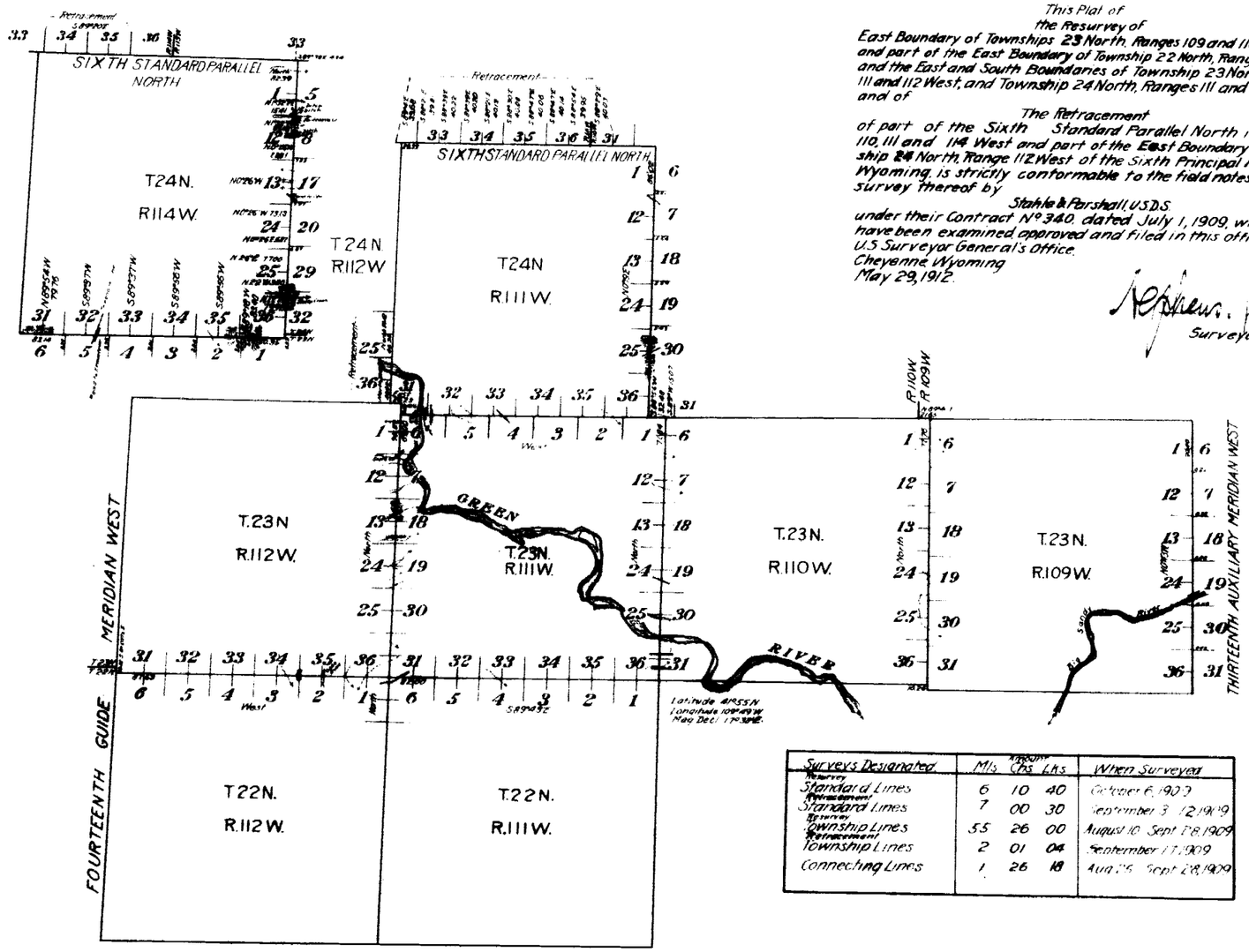

This Plat of
the Resurvey of
East Boundary of Townships 23 North, Ranges 109 and 110 West, and part of the East Boundary of Township 22 North, Range 112 West and the East and South Boundaries of Township 23 North, Ranges 111 and 112 West, and Township 24 North, Ranges 111 and 114 West and of

The Retracement
of part of the Sixth Standard Parallel North in Ranges 110, 111 and 114 West and part of the East Boundary of Township 24 North, Range 112 West of the Sixth Principal Meridian, Wyoming, is strictly conformable to the field notes of the re survey thereof by

Stahle & Marshall, U.S.D.S.
under their Contract N° 340, dated July 1, 1909, which have been examined, approved and filed in this office
U.S. Surveyor General's Office.
Cheyenne, Wyoming
May 29, 1912.

Surveyor General.

Surveys Designated	Mls	Chs	Lks	When Surveyed
Resurvey Standard Lines	6	10	40	October 6, 1909
Retracement Standard Lines	7	00	30	September 3 to 12, 1909
Resurvey Township Lines	55	26	00	August 10 to Sept 28, 1909
Retracement Township Lines	2	01	04	September 1 to 7, 1909
Connecting Lines	1	26	18	August 26 to Sept 28, 1909

2929

Accepted by the Hon. Commissioner in his letter "C", September 19, 1912.

34

4764

54

TOWNSHIP EXTERIORS

Scale: 1 inch = 160 chains.

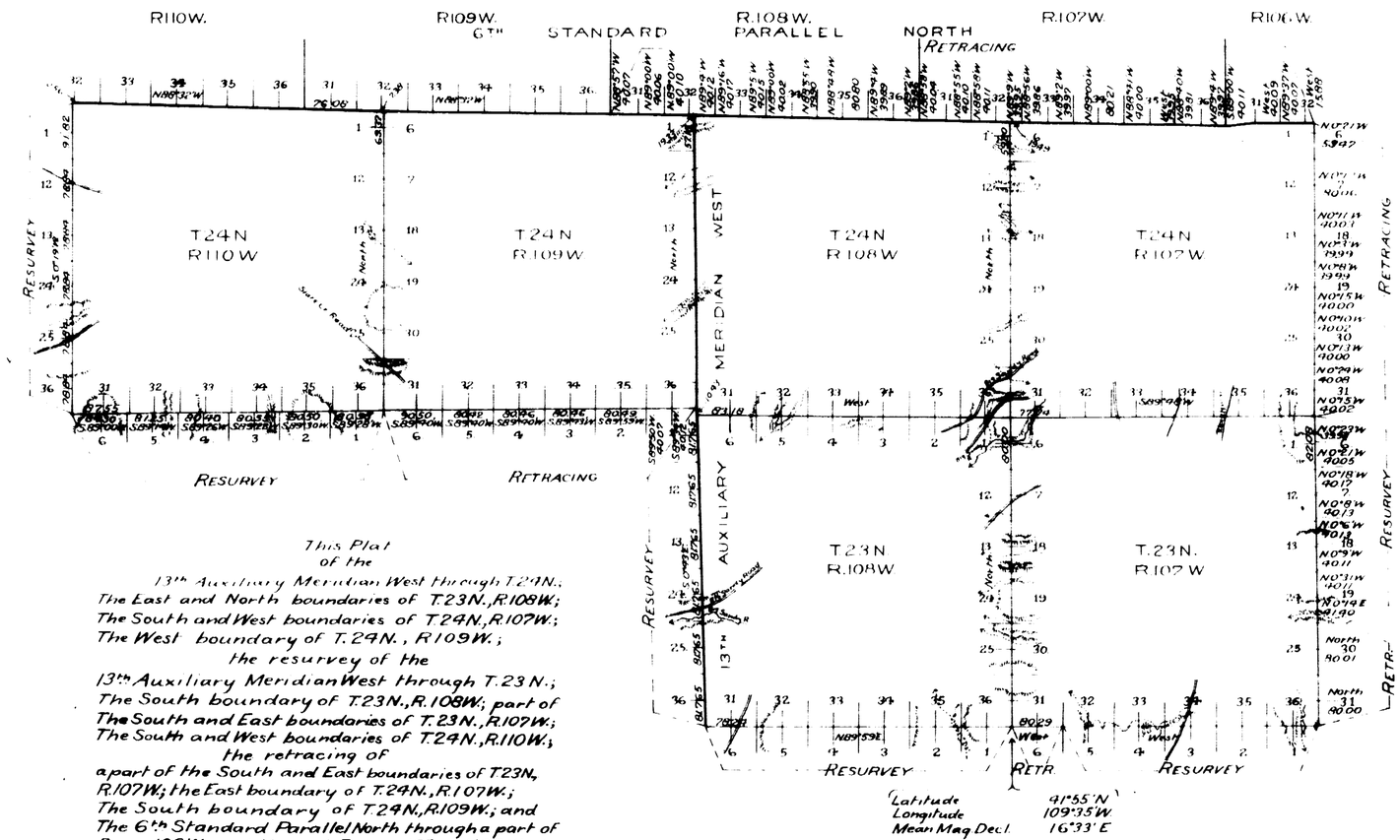

This Plat
of the
13th Auxiliary Meridian West through T.24N.;
The East and North boundaries of T.23N., R.108W;
The South and West boundaries of T.24N, R.107W;
The West boundary of T.24N., R.109W.;
the resurvey of the
13th Auxiliary Meridian West through T.23N.;
The South boundary of T.23N., R.108W; part of
The South and East boundaries of T.23N., R.107W;
The South and West boundaries of T.24N., R.110W;
the retracing of
a part of the South and East boundaries of T23N,
R.107W; the East boundary of T.24N., R.107W.;
The South boundary of T.24N., R.109W.; and
The 6th Standard Parallel North through a part of
Range 106W., and through Ranges 107 and 108 West
of the 6th Principal Meridian in
Wyoming,
is strictly conformable to the field notes of the
survey thereof by
Edward F. Stahle, U.S.D.S.,
under his
Contract N°276,
dated June 23, 1899,
which have been examined, approved and
filed in this office.
U.S. Surv. Gen'ls Office,
Cheyenne, Wyoming,
February 4, 1901

Alphens. P. Hansen
U.S. Surv. Gen'l

Table of Mileage.

Surveys Designated	Amount Mls	Chs.	Lks.	When Surveyed
Standard Lines Surveyed	5	57	18	April 27-28, 1900
" " Retraced	13	57	26	" 23-27, "
" " Resurveyed	6	10	59	October 10, 1899
Township Lines Surveyed	29	50	9	October 11, 1899 - May 9, 1900
" " Resurveyed	27	13	89	" 9, " - " 11, "
" " Retraced	14	66	48	" 17, " - " 4, "
Connections		57	19	" 11, " - " 11, "

2836

FHA

Filed MAR 20 1901
Survey accepted by Letter
"E" March 16, 1901.

29

Indexes

4192

92

EXTERIOR LINES.

Scale 3 miles to 1 inch. Magnetic Variation, East.



Regular Rates 37 mls 67 chs 29 lks
Augmented " 51 " 76 " 70 "

Surveys Designated	By Whom Surveyed	Date of Contract	Amount of Surveys mls	chs	lks	When Surveyed
Township lines	G M Carson	Jan. 21st 1884	89	63	99	July 21 Aug. 5, 1884

I hereby certify that the above diagram of the Exterior lines of Tps 22 & 23 N., R's 109 & 110 W. and Tps 21 & 22 N., R's 111 & 112 W. of the 6th Principal Meridian Wyoming Territory, is strictly conformable to the field notes of the survey thereof on file in this office, which have been examined and approved.
Surveyor General's Office,
Cheyenne Wyoming March 30th 1885

John H. Meldrum
Sur. Gen.

2424