Click Here for Field Notes

7392

ORIGINAL

TOWNSHIP 23 NORTH, RANGE 91 WEST, OF THE SIXTH PRINCIPAL MERIDIAN, WYOMING.

DEPENDENT RESURVEY

A history of surveys is contained in the field notes.

This plat represents the dependent resurvey of a portion of the subdivisional lines of T. 23 N., R. 91 W., Sixth Principal Meridian, Wyoming, designed to restore the corners in their true original locations according to the best available evidence.

The lottings and areas are as shown on the plat approved October 13, 1883.

Survey executed by William W. Finnicum, Supervisory Cadastral Surveyor, September 8 to October 20, 1975, pursuant to Special Instructions dated August 11, 1975, for Group No. 377, Wyoming.

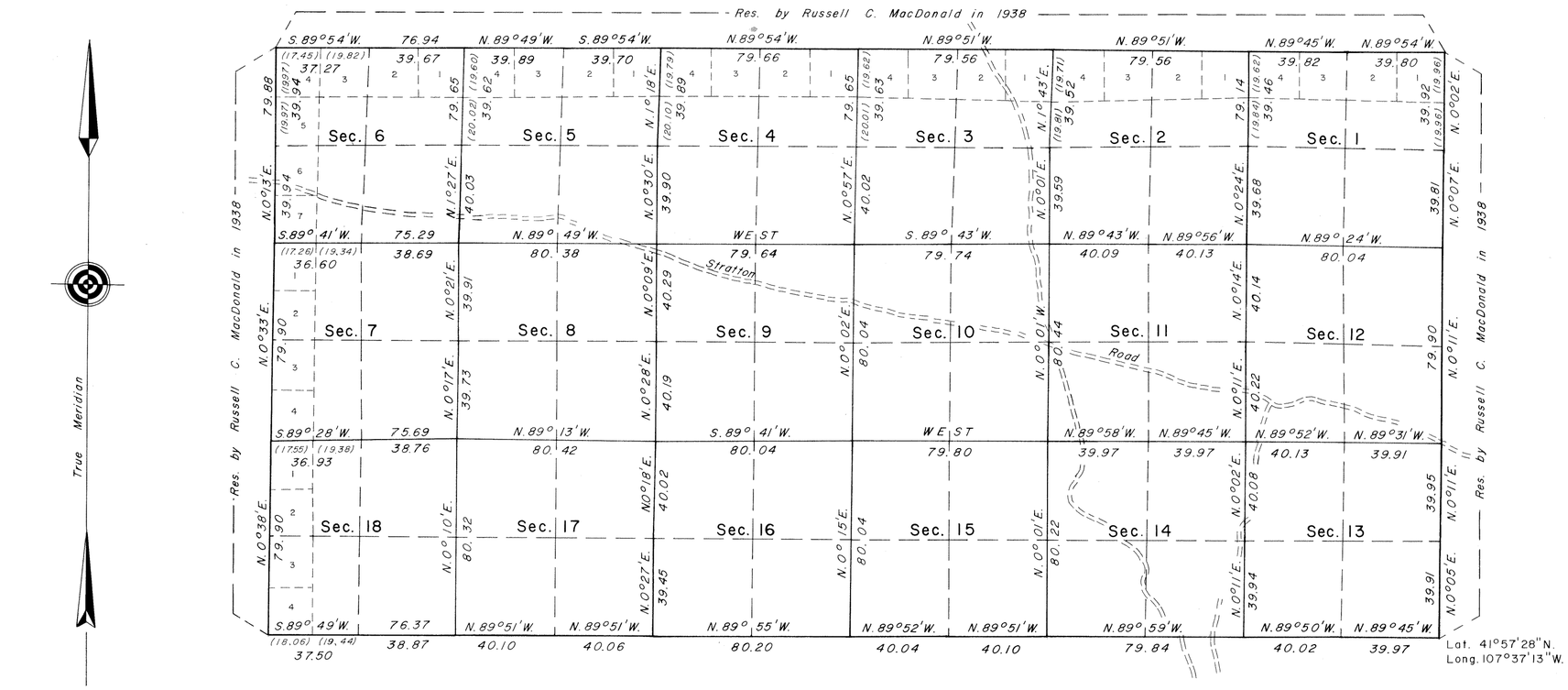

UNITED STATES DEPARTMENT OF THE INTERIOR
BUREAU OF LAND MANAGEMENT
Washington, D.C. January 20, 1978

This plat is strictly conformable to the approved field notes, and the survey, having been correctly executed in accordance with the requirements of law and the regulations of this Bureau, is hereby accepted.

For the Director

Roger T. Barron

Acting Chief, Division of Cadastral Survey

L.G.B.

1758A

(23)

Click Here for Field Notes

2514

21.

TOWNSHIP No. 23 NORTH. RANGE No. 91 WEST of the 6th Principal MERIDIAN.

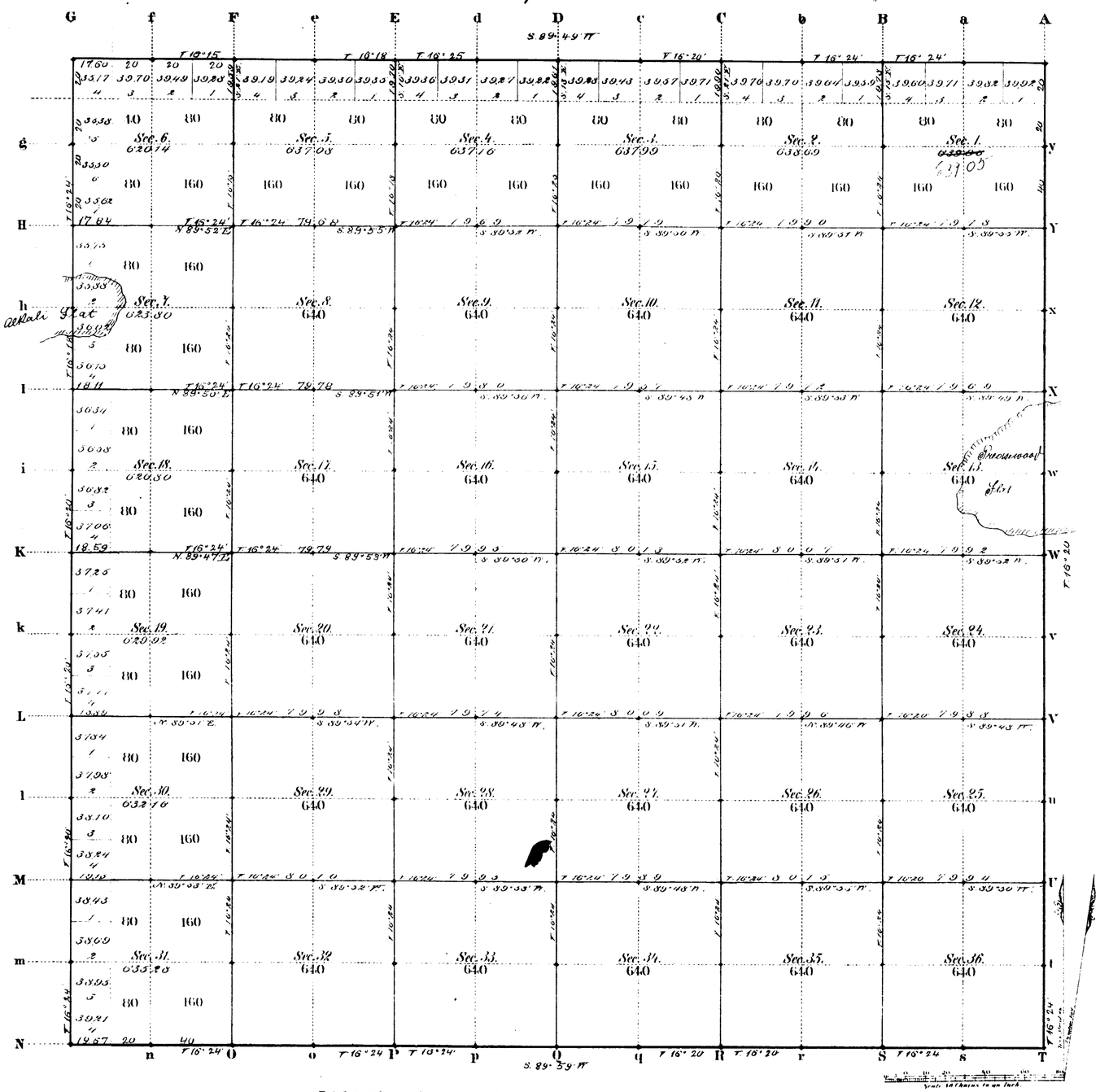

Total number of Acres 22938.98

Surveys Designated	By Whom Surveyed	Date of Contract	Amount of Surveys Mls	Chs	Lks	When Surveyed	Magnetic Declination
Township lines	W. O. Owen	July 8, 1882	23	77	27	March 16, 19, 20, 21, 1883	16° 20' East
Subdivisions	" " "	" " "	39	68	10	May 5 - 11, 1883	16° 24' " "
Connections							

The above Map of Township No. 23 North Range No. 91 West of the Sixth Principal Meridian Wyoming Territory is strictly conformable to the field notes of the survey thereof on file in this Office, which have been examined and approved.

Surveyor General's Office.
Cheyenne Wyoming
October 13, 1883

Edw. C. David
Sur. Gen.

1758

23 - 91

Acces. 6225

ORIGINAL

SHEET 4 OF 4 SHEETS

TOWNSHIPS Nº 23 AND 24 NORTH, RANGES Nº 89, 90, 91, AND 92 WEST, SIXTH PRINCIPAL MERIDIAN, WYOMING

DEPENDENT RESURVEY OF EXTERIOR LINES

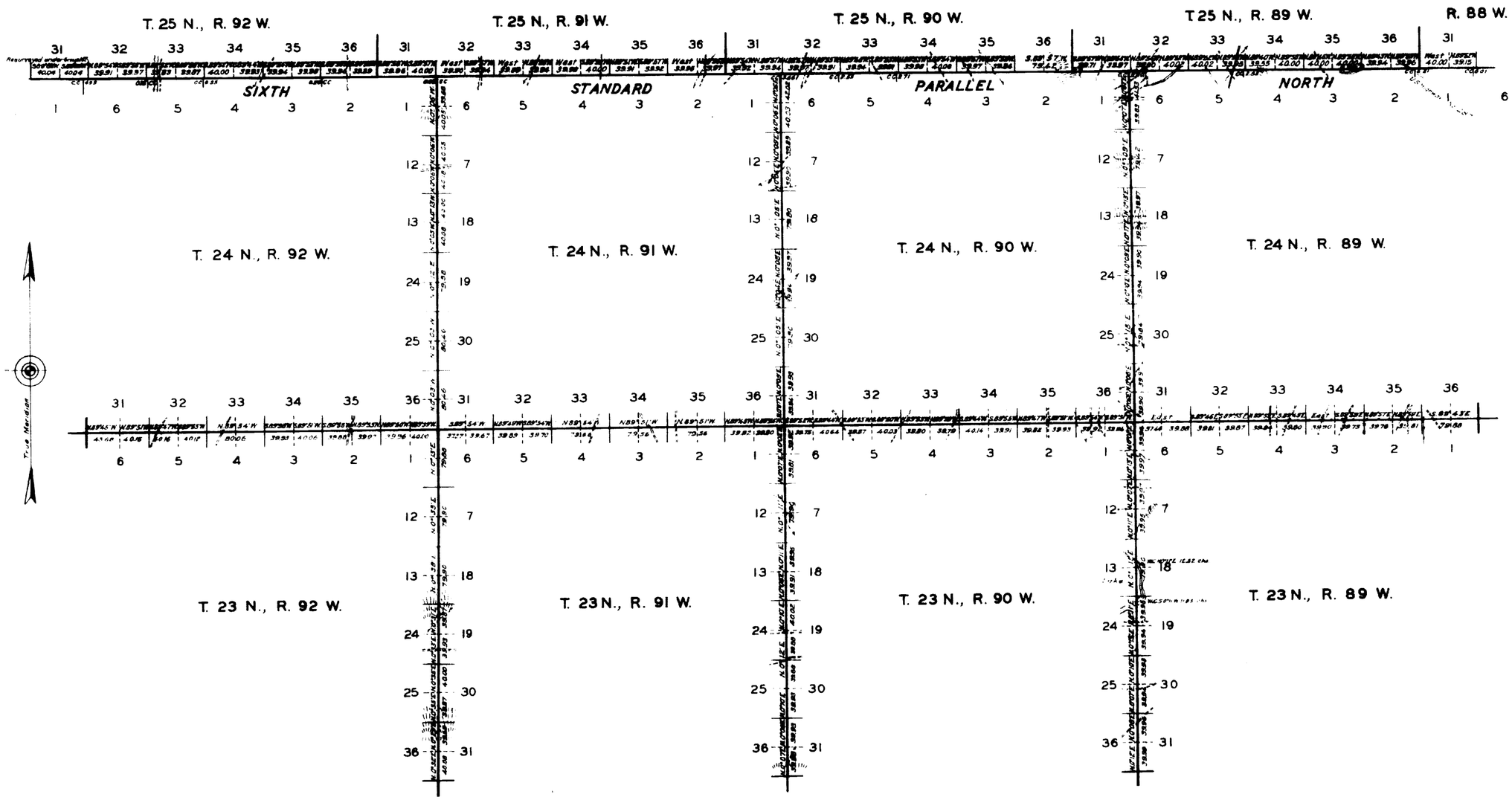

Resurvey authorized by General Land Office letter "E" dated June 12, 1937.

SCALE: 100 CHS. TO AN INCH

LINES DESIGNATED	BY WHOM SURVEYED	GROUP NO.	GROUP DATE	MILEAGE MLS.	MILEAGE CHS.	WHEN SURVEYED BEGUN	WHEN SURVEYED COMPLETED
EXTERIORS	RUSSELL C. MACDONALD	162	AUG. 10, 1936	82	72.62	SEPT. 28, 1936	NOV. 10, 1936
CONNECTIONS	"		"		6.54	"	"

Office of Supervisor of Surveys
Denver, Colorado, Sept. 26, 1941

The above plat of the exterior lines of Townships Nos. 23 and 24 North, Ranges Nos. 89, 90, 91, and 92 West of the Sixth Principal Meridian, Wyoming, is strictly conformable to the field notes of the resurvey thereof, which have been examined and approved.

Supervisor of Surveys.

UNITED STATES
DEPARTMENT OF THE INTERIOR
GENERAL LAND OFFICE
Washington, D.C., Oct. 3, 1941

The resurvey represented by this plat having been correctly executed in accordance with the requirements of law and the regulations of this office, is hereby accepted.

Joel David Wolfsohn
Assistant Commissioner.

A.M.T.

(23) Indexed 2525

30

EXTERIOR LINES.

Scale 3 miles to 1 inch Magnetic Variation E

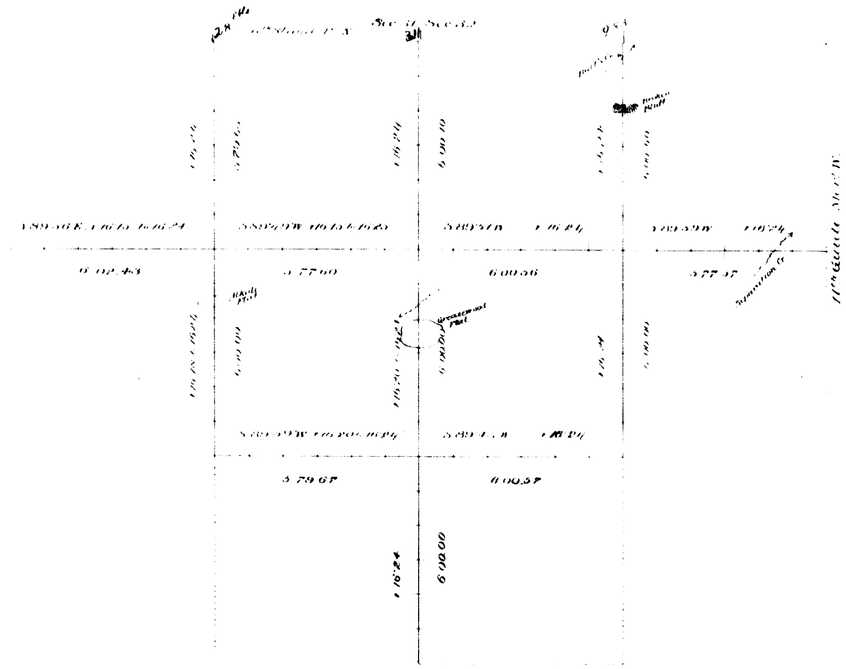

Survey Designation	By Whom Surveyed	Date of Contract	Amount of Surveys			When Surveyed
			1st	2d	3d	
Exterior lines	W. O. Owen	July 8th 1882	22	28	23	March 14 22 1883
Connections	" " "	" " "		18	22	" " "

I hereby certify that the above diagram of the Exterior lines of Tps 23 24 N. Rs 89, 90, 91 & 92 W. and Tps 22 N. Rs 90 & 91 W. of the 6th P.M. Wyoming Territory is strictly conformable to the field notes of the Surveys thereof on file in this office, which have been examined and approved.

Surveyor Generals Office
Cheyenne Wyoming October 19th 1883 } Edw. C. Davis Surveyor

1769