4002

ORIGINAL

IN 2 SHEETS
SHEET No. 2

INDEPENDENT RESURVEY WITH TRACT SEGREGATIONS

TOWNSHIP No. 23 NORTH, RANGE No. 97 WEST OF THE SIXTH PRINCIPAL MERIDIAN, WYOMING

SECTIONS 1, 2, 3, 10, 11, 12, 13, 14, AND 15

SHEET No. 2

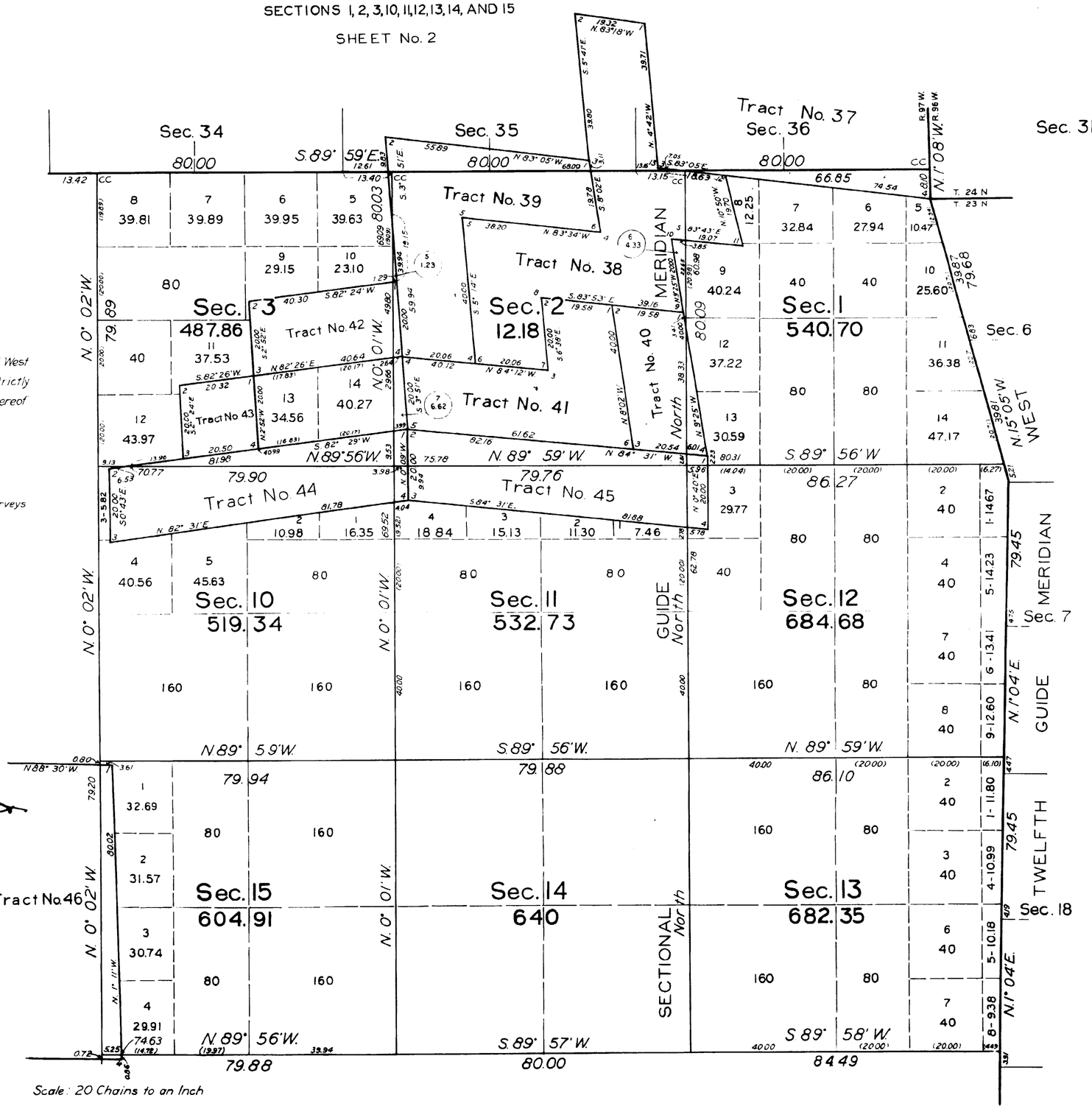

Office of U.S. Supervisor of Surveys
Denver, Colorado, June 6, 1933
This plat of Township No. 23 North, Range No. 97 West of the Sixth Principal Meridian, Wyoming, is strictly conformable to the field notes of the resurvey thereof which have been examined and approved

U.S. Supervisor of Surveys

DEPARTMENT OF THE INTERIOR
GENERAL LAND OFFICE
Washington, D. C., January 9, 1934.
The resurvey represented by this plat having been correctly executed in accordance with the requirements of law and the regulations of this office, is hereby accepted

Acting Assistant Commissioner

AMT

2314-B

23-97

Click Here for Field Notes

ORIGINAL

4001

IN 2 SHEETS
SHEET No. 1

INDEPENDENT RESURVEY WITH TRACT SEGREGATIONS

TOWNSHIP No. 23 NORTH, RANGE No. 97 WEST OF THE SIXTH PRINCIPAL MERIDIAN, WYOMING

IN 2 SHEETS

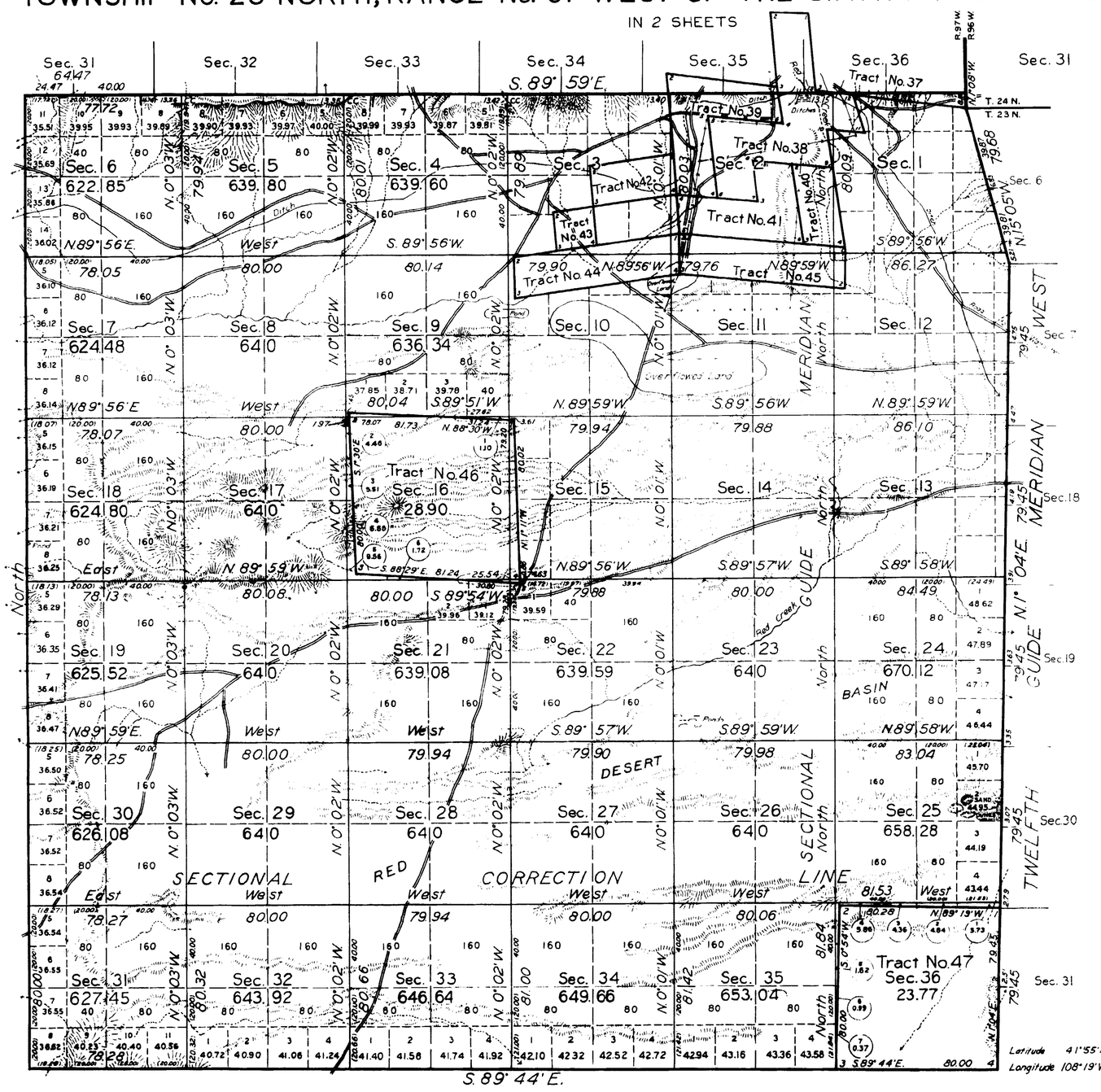

INDEX TO SEGREGATED TRACTS

Tract		Original Survey			
No.	Entry and Status	T.	R	Sec.	Subdivisions
37	Designated School Section	24	97	36	All
38	Evanston 0935 D. L. Joseph M. Hay Patented	24 23 23 23	97 97 97 97	35 1 2 3	E½SE¼ Lot 4 Lot 1, S½NE¼ SE¼NW¼, NE¼SW¼
39	Evanston 011220 S. D. L. S. State of Wyoming Patented	23 23 23	97 97 97	2 2 2	Lots 2, 3 and 4 SW¼NW¼ NW¼SW¼
40	Evanston 01592 S. A. H. John W. Hay Patented	23	97	2	E½SE¼
41	Evanston 03227 D. L. John W. Hay Patented	23 23	97 97	2 2	S½SW¼ N½SE¼
42	Evanston 011220 S. D. L. S. State of Wyoming Patented	23	97	3	N½SE¼
43	Evanston 011220 S. D. L. S. State of Wyoming Patented	23	97	3	SE¼SW¼
44	Evanston 011220 S. D. L. S. State of Wyoming Patented	23	97	10	N½NE¼, N½NW¼
45	Evanston S. D. L. S. 011220 State of Wyoming Patented	23	97	11	N½NE¼, N½NW¼
46	Designated School Section	23	97	16	All
47	Designated School Section	23	97	36	All

All tract segregations shown hereon represent the position and form of said tracts under the original description as referred to the original survey, located as such on the ground according to the best available evidence of their true position.

Resurvey authorized by Commissioner's letter "E" WHR file 1268475, dated October 17, 1927.

Latitude 41°55'N
Longitude 108°19'W

Scale: 40 Chains to an Inch

Area tract segregations 2,226.51 Acres
Area resurveyed exclusive of above 20,744.67 Acres

LINES DESIGNATED	BY WHOM SURVEYED	GROUP No.	GROUP DATE	MILEAGE MLS	MILEAGE CHS	WHEN SURVEYED BEGUN	WHEN SURVEYED COMPLETED
Exterior	Emil Voigt	98	February 8, 1928	17	49.50	May 10, 1928	May 27, 1929
Subdivisional	"	"	"	60	16.84	"	"
Tract	"	"	"	20	21.65	"	"
Connecting	"	"	"	2	63.39	"	"
South Boundary	Saxon and Saxon	9	April 5, 1911			July 9, 1912	July 10, 1912

Office of U. S. Supervisor of Surveys
Denver, Colorado, June 6, 1933
The above plat of Township No. 23 North, Range No. 97 West of the Sixth Principal Meridian, Wyoming, is strictly conformable to the field notes of the resurvey thereof which have been examined and approved

U. S. Supervisor of Surveys

DEPARTMENT OF THE INTERIOR
GENERAL LAND OFFICE
Washington, D.C., January 9, 1934
The resurvey represented by this plat having been correctly executed in accordance with the requirements of law and the regulations of this office, is hereby accepted

Acting Assistant Commissioner

2314-A

23 - 97

Click Here for Field Notes

28 Accession 4000

89

TOWNSHIP No 23 NORTH, RANGE No 97 WEST of the 6th Principal MERIDIAN.

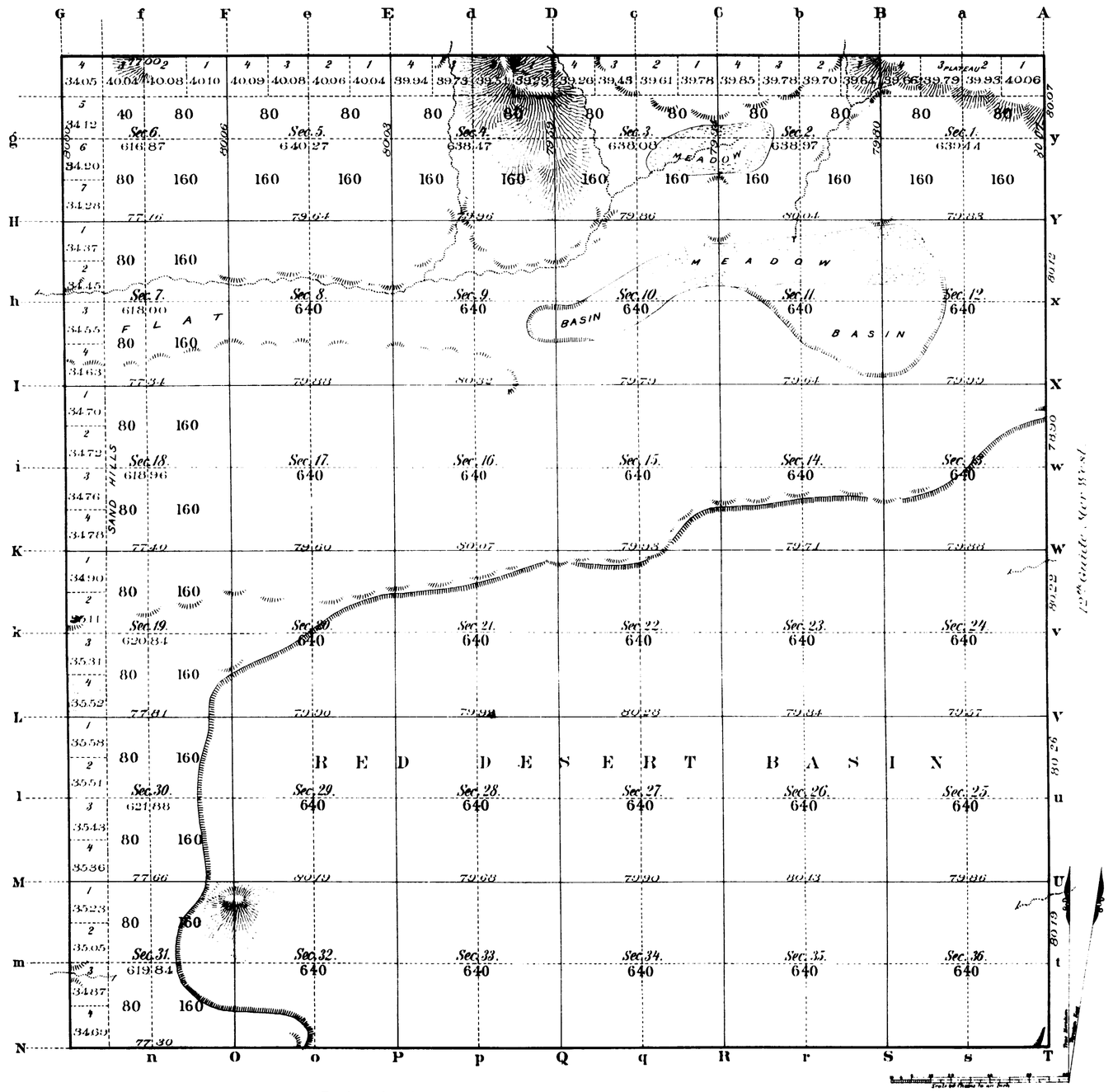

Total number of Acres 22,911.62

Surveys Designated	By Whom Surveyed	Date of Contract	Amount of Surveys Mls	Chs	Lks	When Surveyed	Magnetic Declination
Township lines							
Subdivisions	R. H. Woods	Nov 6th 1883	59	64	[illegible]	July 14 19 1884	16°30' 16°40' E.
Connections							
Retracing Std. L.			5	[illegible]	76	May 5 15 1884	
	Charged for at Augmented Rates			79	59		

The above Map of Township No 23 North Range No 97 West of the Sixth Principal Meridian Wyoming Territory is strictly conformable to the field notes of the survey thereof on file in this Office which have been examined and approved

Surveyor General's Office. John H. Meldrum Sur. Gen.

Cheyenne, Wyoming
October 20th 1884

A. GAST & CO. - ST. LOUIS & N.Y.

2314

23-97

28

Indexed

4009

EXTERIOR LINES.

Scale 3 miles to 1 inch. Magnetic Variation, East.

T. 23 N.

T. 22 N.

T. 21 N.

R. 98 W.   R. 97 W.

24 Mls. 25 Chs
Charged for at Augmented Rates

2318

Surveys Designated	By Whom Surveyed	Date of Contract	Amount of Surveys mls	chs	lks	When Surveyed
Exterior lines	R. H. Woods	Nov. 6th 1883	59	68	80	May 17 26, 1884

I hereby certify that the above diagram of the Exterior lines of Tps 21, 22 & 23 N. R's 97 & 98 West of the 6th Principal Meridian Wyoming Territory is strictly conformable to the field notes of the survey thereof on file in this office, which have been examined and approved.

Surveyor General's Office.
Cheyenne Wyoming... October 20th 1884

John W. Meldrum Sur. Genl.

Click Here for Field Notes

TWELFTH GUIDE MERIDIAN WEST,

From 5th Stand.d Par.l N. to S. Bound.y of Shoshone Indian Reservation, & in Townships 21 to 34 N. inclusive, between Ranges 96 & 97 W. of the 6th Principal Meridian, Wyoming Territory.



Surveys designated.	By whom surveyed.	Date of contract.	Amount of surveys.	When surveyed.
12th Guide Mer.n W.	Wm B. Yerby.	April 2nd 1877.	79 . 44 . 43	May & June, 1877.
Convergency.	" " "	" " "	3 . 13 . 59	" " " "
Connections.	" " "	" " "	35 . 57	" " " "
		Total	83 . 13 . 59	

Scale 40 chains to an inch.

I hereby certify, that the above diagram, of the 12th Guide Meridian W. in T. 21 to 34 North, R. 96 & 97 West of the 6th Principal Meridian, in Wyoming Territory, is strictly conformable to the original field notes of the survey thereof, on file in this office, which have been examined and approved.

Surveyor General's Office,
Cheyenne, Wyo. July 26. 1877.

Edw. C. David
Surveyor General.

Magnetic variation East.