Click Here for Field Notes

6040

ORIGINAL

TOWNSHIP Nº 23 NORTH, RANGE Nº 98 WEST, OF THE SIXTH PRINCIPAL MERIDIAN, WYOMING.

INDEPENDENT RESURVEY WITH TRACT SEGREGATION.

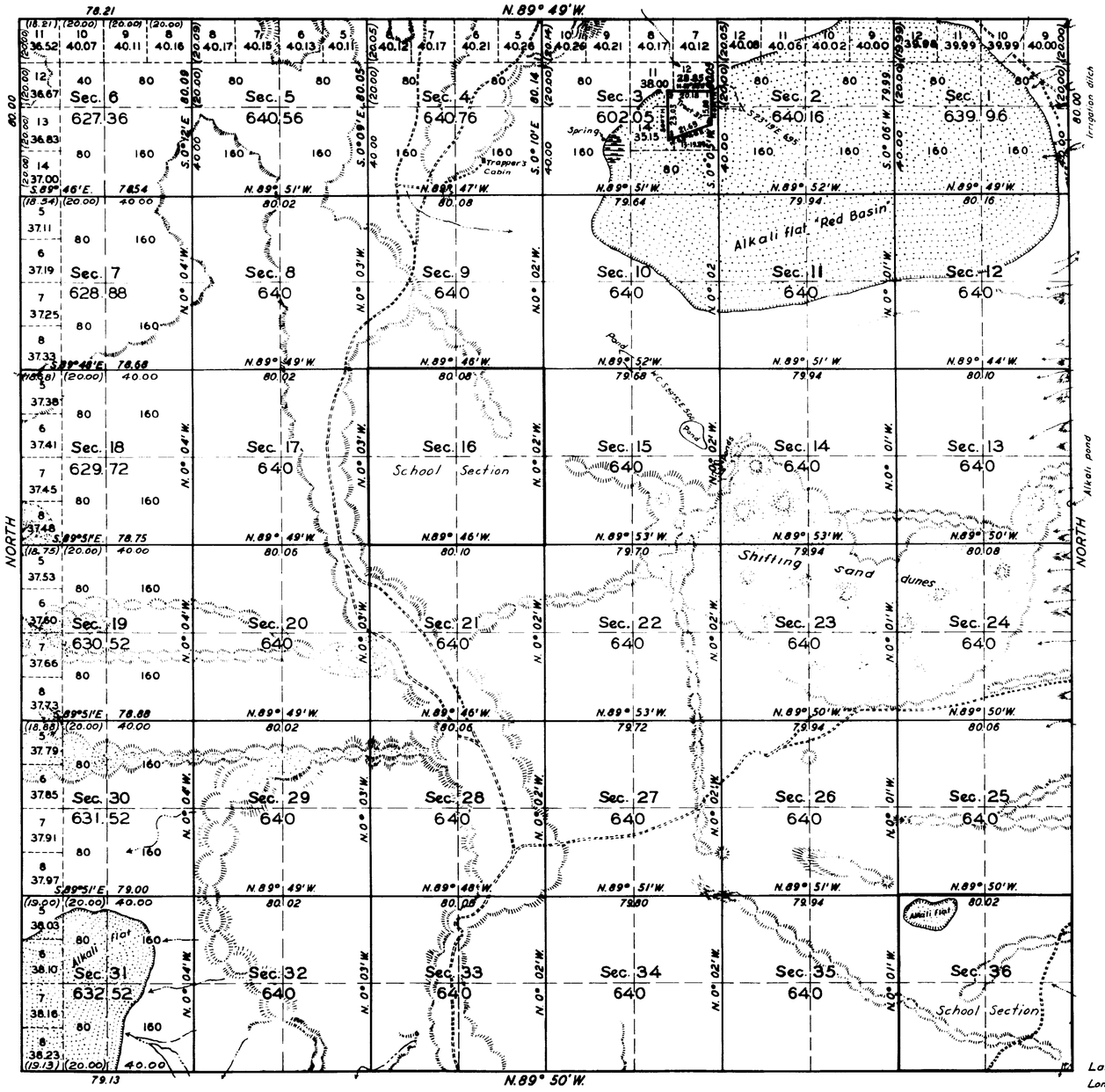

INDEX TO SEGREGATED TRACT AND APPROPRIATED SUBDIVISIONS

Tract		Original Survey				Resurvey			
Nº	Entry and Status	Tp.	Rg.	Sec.	Subdvn	Tp.	Rg.	Sec.	Subdvn
37	01614, S.A.H., Elisha M. Booth, Patented	23	98	3	Lot 5				
	Designated School Section	23	98	16	All	23	98	16	All
	Designated School Section	23	98	36	All	23	98	36	All

All tract segregations shown hereon and all other claims shown to conform to the lines of the resurvey, whether by the original or new legal subdivisions, represent the position and form of said tracts under the original description as referred to the original survey, located as such on the ground according to the best available evidence of their true position.

Resurvey authorized by Commissioner's letter "E" dated October 17, 1927.

Latitude 41° 55'.1 N.
Longitude 108° 25'.W.

Total Areas

Tract Segregation and Conformed Entries,	1,318.38 Acres.
Area exclusive of the above	21,664.01 Acres.
Total Area	22,982.39 Acres.

10 5 0 10 20 40 80
Scale: 40 Chains to an inch

LINES DESIGNATED	BY WHOM SURVEYED	GROUP		MILEAGE		WHEN SURVEYED	
		Nº	DATE	MLS.	CHS.	BEGUN	COMPLETED
Boundary, E.	Emil Voigt	98	Feb. 6, 1928			May 21, 1928	May 23, 1928
Boundary, S.	Leo M. Petersen	"	" " "	5	79.13	April 28, 1933	April 29, 1933
Boundaries, N. and W.	" " "	"	" " "	11	78.21	May 3, 1933	May 25, 1933
Subdivisional	" " "	"	" " "	59	73.35		" " "
Metes-and-Bounds	" " "	"	" " "	0	79.86		" " "
Miscellaneous	" " "	"	" " "	0	6.95		" " "

Office of U.S. Supervisor of Surveys.
Denver, Colorado. April 30, 1935
The above plat of Township No. 23 North, Range No. 98 West, of the sixth principal meridian, Wyoming, is strictly conformable to the field notes of the survey thereof which have been examined and approved.

U.S. Supervisor of Surveys.

DEPARTMENT OF THE INTERIOR
GENERAL LAND OFFICE
Washington, D.C., May 28, 1935.
The survey represented by this plat, having been correctly executed in accordance with the requirements of law and the regulations of this office, is hereby accepted.

Assistant Commissioner.

E.C.C.

2459-A

23 - 98

Click Here for Field Notes

4257

TOWNSHIP No. 23 NORTH, RANGE No. 98 WEST of the 6th Principal MERIDIAN.

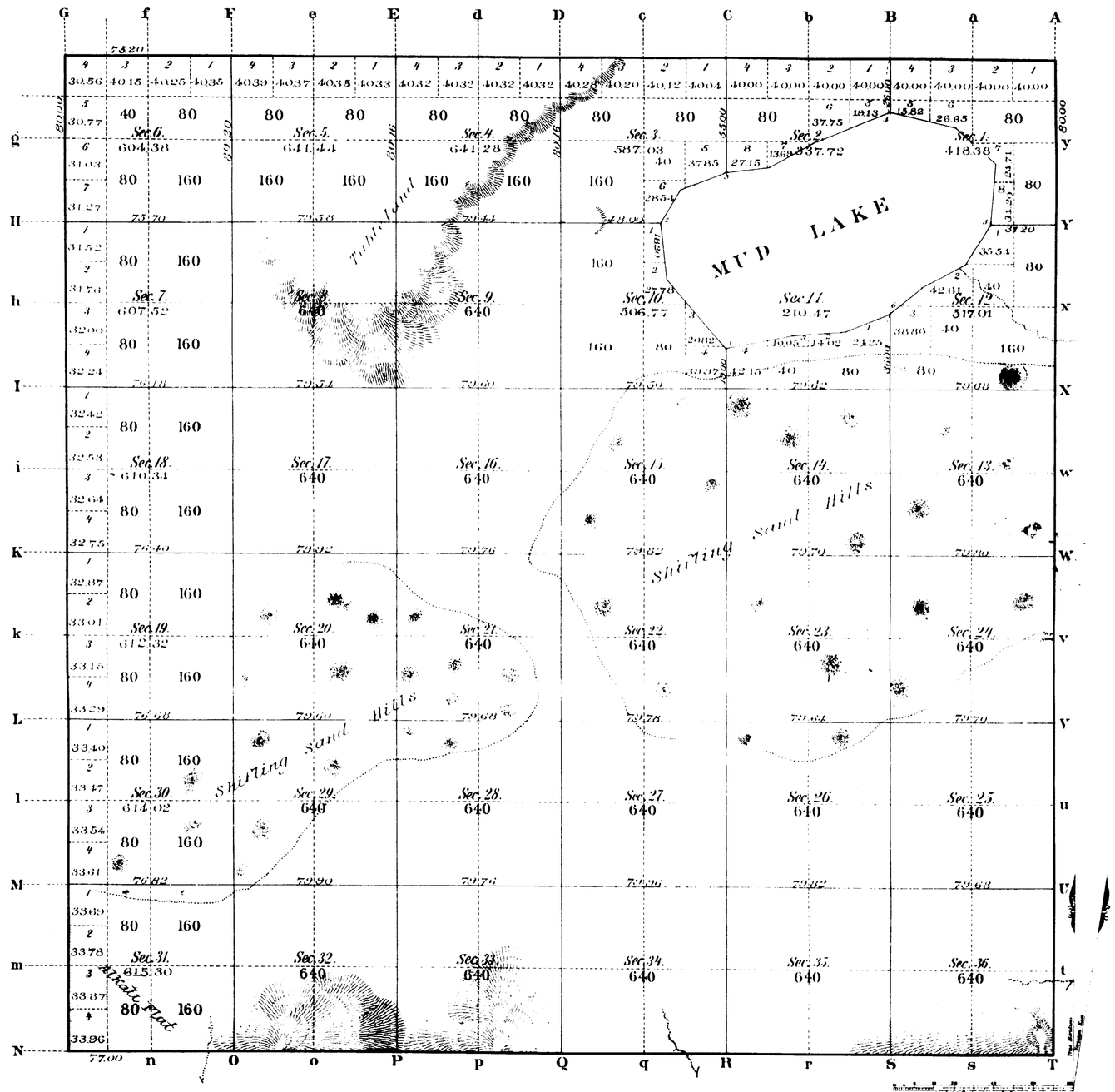

Total number of Acres. 21,603.98

Surveys Designated	By Whom Surveyed	Date of Contract	Amount of Surveys Mls	Chs	Lks	When Surveyed	Magnetic Declination
S.W. Township lines	Daniel Curry	Sep. 6th 1884	11	75	20	Sep. 26-27, 1884	
Subdivisions	R. M. Jones	Feb. 9th 1885	55	30	98	Feb. 27 Mch. 5, 1885	16°10' 16°21' E.
Meanders	" " "	" " "	5	36	40	" "	
S.E. Township lines	R. H. Woods	Nov. 6th 1883	11	77	0	May 20-26, 1884	

The above Map of Township No. 23 North Range No. 98 West of the Sixth Principal Meridian Wyoming Territory is strictly conformable to the field notes of the survey thereof on file in this Office, which have been examined and approved.

Surveyor General's Office John H. Meldrum
Surv. Genl.
Cheyenne, Wyoming
Apr. 11th 1885

A. G. & S. T. & CO. - ST. LOUIS & N.Y.

2459

23 - 98

29

Indexed

59

4136

EXTERIOR LINES

Scale 3 Miles to an inch

Magnetic Variation East

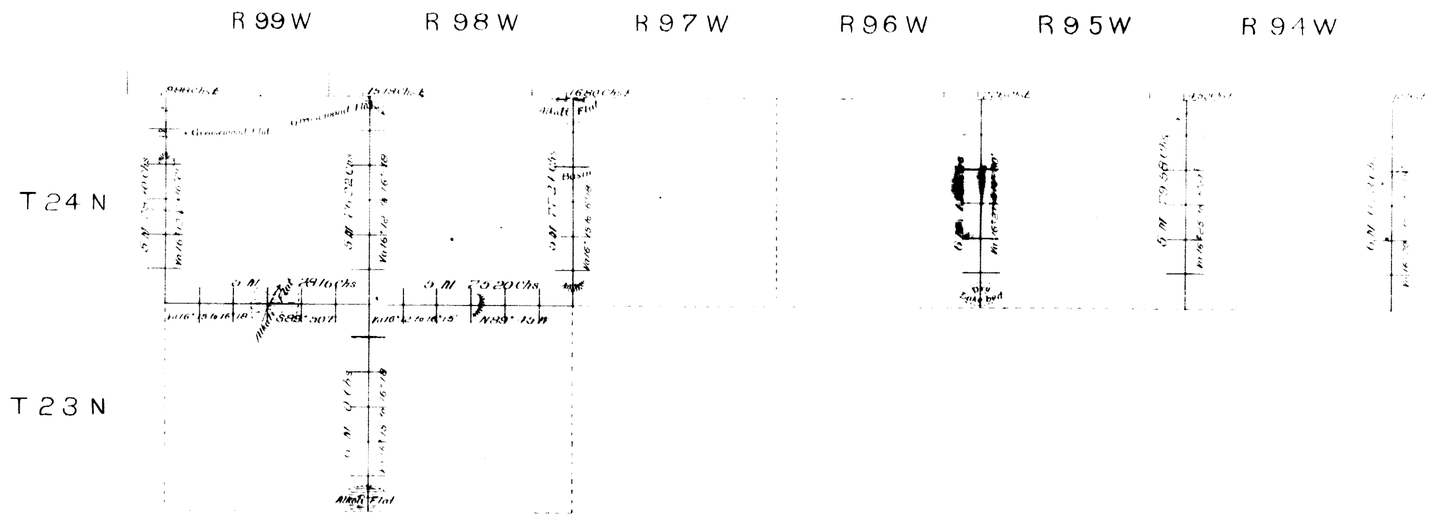

Survey Designated	By Whom Surveyed	Date of Contract	Amount of Surveys			Date of Survey
			Miles	Chs	Lks	
Township Lines	Daniel Curry	Sept 6th 1884	53	66	71	Sept 22-30 1884
Connections	" "	" " "		54	28	

M Chs Lks
53 61 21 Township Lines at regular rates
5 50 " " " augmented rates.

I hereby certify that the above diagram of the west boundaries of Townships 24 N. R's 93, 94, 95, 97, 98, & 99 W. and 23 N. 98 W. and the north boundaries of Townships 23 N. Ranges 98 & 99 W. of the 6th Principal Meridian, in Wyoming Territory is strictly conformable to the field notes of the survey thereof on file in this office which have been examined and approved.

U.S. SURVEYOR GENERAL'S OFFICE
Cheyenne. Wyoming Feb. 21st 1885

John W. Meldrum
U.S. Surveyor General.

2390

28 Indexed 4009

90

EXTERIOR LINES.

Scale 3 miles to 1 inch Magnetic Variation, East



T. 23 N.

T. 22 N.

T. 21 N.

24 Mls. 25 Chs
Charged for at Augmented Rates

R. 98 W. R. 97 W.

Surveys Designated	By Whom Surveyed	Date of Contract	Amount of Surveys mls.	chs.	lks.	When Surveyed
Exterior lines	R H Woods	Nov. 6th 1883	59	68	80	May 17 26, 1884

I hereby certify that the above diagram of the Exterior lines of Tps 21, 22 & 23 N. Rs 97 & 98 West of the 6th Principal Meridian Wyoming Territory is strictly conformable to the field notes of the survey thereof on file in this office, which have been examined and approved.
Surveyor General's Office.
Cheyenne Wyoming October 20th 1884

John W. Meldrum
Sur. Genl

2318