Click Here for Field Notes

Resurvey No. 60061

ORIGINAL

TOWNSHIP Nº 24 NORTH, RANGE Nº 100 WEST OF THE SIXTH PRINCIPAL MERIDIAN, WYOMING

INDEPENDENT RESURVEY WITH TRACT SEGREGATIONS

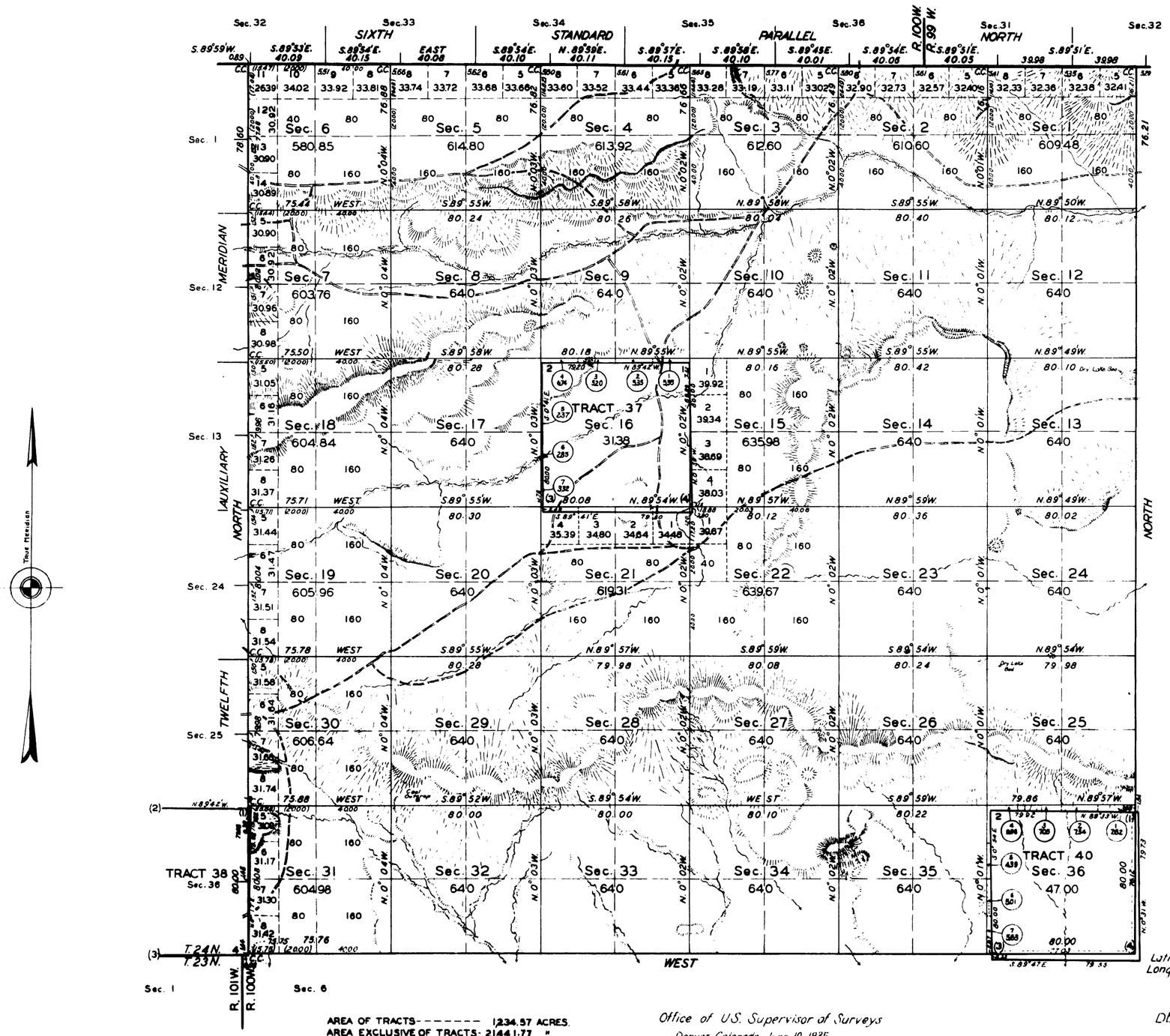

INDEX TO SEGREGATED TRACTS

Tract		Original Survey			
No.	Entry and Status	T.	R.	Sec.	Subdivisions
37	Designated School Section	24	100	16	All
38	Designated School Section	24	101	36	All
40	Designated School Section	24	100	36	All

All tract segregations shown hereon represent the position and form of said tracts under the original description as referred to the original survey, located as such on the ground according to the best available evidence of their true position.

Resurvey authorized by Commissioner's letter "E" dated October 17, 1927.

Latitude 42°00'N.
Longitude 108°40'W.

AREA OF TRACTS - - - - - - - 1,234.57 ACRES.
AREA EXCLUSIVE OF TRACTS - 21,441.77 "
AREA OF TOWNSHIP - - - - - 22,676.34 "

SCALE: 40 CHAINS TO AN INCH.

LINES DESIGNATED	BY WHOM SURVEYED	GROUP		MILEAGE		WHEN SURVEYED	
		NO.	DATE	MLS.	CHS.	BEGUN	COMPLETED
EXTERIOR	A. N. KIMMELL	98	FEB. 8 1928	17	88.43	OCT. 4, 1933	NOV. 29, 1933
SUBDIVISIONAL	"	"	"	59	45.14	OCT. 26, 1933	"
TRACT	"	"	"	7	77.90	"	"
CONNECTING	"	"	"	1	18.17	"	"
"	"	114	JAN. 27, 1931	3	77.16	OCT. 1933	OCT. 1933

WNB

Office of U.S. Supervisor of Surveys

Denver Colorado June 10, 1935

The above plat of Township No. 24 North, Range No. 100 West of the Sixth Principal Meridian, Wyoming, is strictly conformable to the field notes of the resurvey thereof which have been examined and approved.

U.S. Supervisor of Surveys

DEPARTMENT OF THE INTERIOR
GENERAL LAND OFFICE

Washington, D.C. October 29, 1935

The resurvey represented by this plat having been correctly executed in accordance with the requirements of law and the regulations of this office, is hereby accepted.

Assistant Commissioner

MM

2388-A

Transmitted to Cheyenne Jan. 28, 1936.

24-100

Click Here for Field Notes

433

TOWNSHIP No 24 NORTH, RANGE No 100 WEST of the 6th Principal MERIDIAN.



12th Aux. Mer. W. { Regular Rates 0 m. 32 m. 00 s. / Augmented 5 · 47 · 00 }
Regular Rates 48 m. 30 m. 54 s. / Augmented 10 · 25 · 60 } Subdivs. 1°

Total number of Acres 22864.70

Surveys Designated	By Whom Surveyed	Date of Contract	Amount of Surveys Ap.	Ch.	Li.	When Surveyed	Magnetic Declination
E. Township line	Daniel Carey	Sep 6th 1884	5	73	40	Sep 30th 1884	
Subdivisions	R. M. Jones	Aug 13th 1884	39	54	14	Oct 27th "	16°16'21" East.
Connections	" " "	" " "		44	10	" " "	
Rec'd 12th Aux. M. W.	" " "	" " "	5	79	62	Oct 25th 1884	
6th Stand. P.N.	John L. Probst	May 14th 1883	5	73	20	June 2nd 1883	
S. Township line	F. W. Wesselowski	Oct 11th 1883	5	77	0	Apr 3rd 1884	
Rec'd 6th Stand. P.N.	R. M. Jones	Aug 13 1884	5	40	0	Oct 26 1884	

The above Map of Township No 24 North, Range No 100 West of the Sixth Principal Meridian Wyoming Territory is strictly conformable to the field notes of the survey thereof on file in this Office, that have been examined and approved

Surveyor General's Office
Cheyenne Wyoming
February 25 1885

John H. Meldrum
Surv. Gen.

2388

A. BEST & CO. - ST. LOUIS & N.Y.

(20)
Index 8

2008

12th AUXILIARY MERIDIAN WEST,

From the 5th to the 7th Standard Parallel N. in Tps. 21 to 28 N. inclusive between Ranges 100 & 101 W. of the 6th Pr. Mer. Wyo. Ter.



Surveys designated	By whom surveyed	Date of contract	Amount of surveys Mls.	Chs	Lks	When surveyed
12th Auxil. M.W.	Joseph H. Fairfield	July 13th 1882	N.	70.	22.	Sept 4-14 1882
Connections	" " "	" " "		16.	10.	" " "

I hereby certify that the above diagram of the 12th Auxiliary Meridian West of the 6th Principal Meridian, from the 5th to the 7th Standard Parallel N. in Tps 21 to 28 N. inclusive between Ranges 100 & 101 in Wyoming Territory, is strictly conformable to the field notes of the survey thereof, on file in this office, which have been examined and approved.

Surveyor Generals Office
Cheyenne, Wyo. May. 10th 1883.

Edw. C. Davis
Surveyor General.