40

Click Here for Field Notes

70

4245

Resurvey of Township Nº 24 North, Range Nº 103 West of the Sixth Principal Meridian, Wyoming.



Public Land 22179.92 Acres. Segregated Lots 642.80 Acres

Total number of Acres 22822.72

Lines Designated.	By Whom Surveyed.	Date of Appointment.	Amount of Surveys. Mi.	Ch.	Lk.	When Surveyed.
Resurvey, Township Lines.	C. H. Birdseye	May 11, 1908.	16	52	07	July 13; August 27, 1908.
Resurvey, Subdivisions.	" " "	" " "	58	59	42	August 5-28, 1908.
Segregated Lots.	" " "	" " "	4	79	40	" 30-31, "
Connections.	" " "	" " "		27	75	" 5-28, "

INDEX TO SEGREGATED LOTS

Lot Nº	Original Survey. T.	R.	Sec.	Subdivision	Entry Kind	Entry Nº	Entryman.
37	24	103	36	All.	S.S.		Wyoming.
38	24	103	24	NE.¼ of SE.¼	C.E.	220	John Hooton.

Segregated Lots.

Lot Nº	Area. Total.	In Township.
37	641.70 Acres	611.03 Acres
38	38.88 "	31.77 "
	Total	642.80 "

Latitude 42°00'N.
Longitude 109°01'W.
Mean Mag. Decl. 17°00'E.

RECEIVED S. L. O.
NOV 3 1911
CHEYENNE, WYO.

The above map of the Resurvey of Township Nº 24 North, of Range Nº 103 West of the Sixth Principal Meridian, Wyoming, is strictly conformable to the field notes of the survey thereof on file in this Office, which have been examined and approved.

General Land Office, Washington, D.C. October 28 1909

Commissioner.

2449-A

24-103

Click Here for Field Notes

4244

TOWNSHIP No. 24 NORTH, RANGE No. 103 WEST of the 6th Principal MERIDIAN.

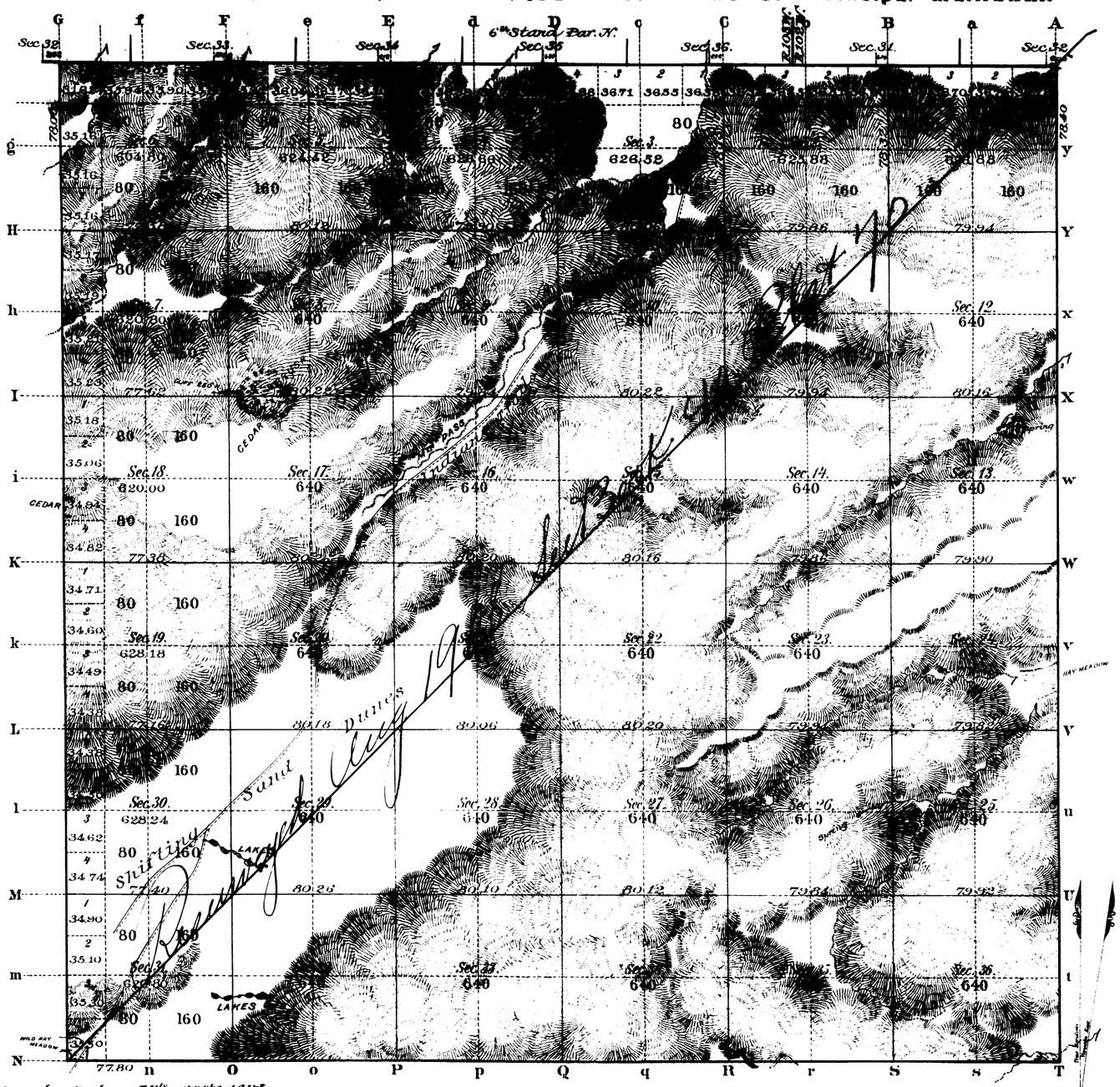

Regular Rates 7 Mls 29 Chs 16 Lks } Sub. lines
Augmented " 52 30 11 }
Total number of Acres. 22,853.18

Surveys Designated	By Whom Surveyed	Date of Contract	Amount of Surveys Mls	Chs	Lks	When Surveyed	Magnetic Declination
E & W. Township lines	R. M. Jones	Aug. 13. 1884	11	76	40	Oct. 23d & 24. 1884	
Subdivisions	Curry & Hutchinson	Sep. 6. 1884	59	59	27	Dec. 27-31. 1884	16°21' to 16°32' E.
Connections	" "	" "		30	69	" "	
6th Stand. P.N.	J. L. Propst	May 14th 1883	5	77	78	July 29th 1883	
S. Township line	E. M. Hutchinson	Sep 6th 1884	5	77	80	Dec 26th & 27th 1884	

The above Map of Township No. 24 North Range No. 103 West of the Sixth Principal Meridian Wyoming Territory is strictly conformable to the field notes of the survey thereof on file in this Office, which have been examined and approved.

Surveyor General's Office John H. McCormick
Cheyenne, Wyoming
April 3rd 1885
Surv. Genl.

A. GAST & CO. - ST. LOUIS & N.Y.

2449

24-1-3

30

Indexed

12

4238

EXTERIOR LINES.

Scale 1 mile to 1 inch. Magnetic Var. East.



Regular Rates 0 70 0 } *Tp line*
Augmented " 5 7 80 }

Surveys Designated.	By Whom Surveyed.	Date of Contract.	Amount of Surveys mls	chs	lks	When Surveyed.
Township line	E.M. Hutchinson	Sep. 6th 1884	5	77	80	Dec. 26 & 27, 1884

I hereby certify that the above diagram of the Exterior line of Township 24 North, Range 103 West of the 6th Principal Meridian Wyo. Ter. is strictly conformable to the field notes of the survey thereof on file in this office, which have been examined and approved.

Surveyor General's office,
Cheyenne, Wyoming. Apr. 3rd 1885

John H. Meldrum
Sur. Gen.

2444

29

Indexed

48

4124

EXTERIOR LINES.

Scale 3 miles to 1 inch. Mag. Var. East.

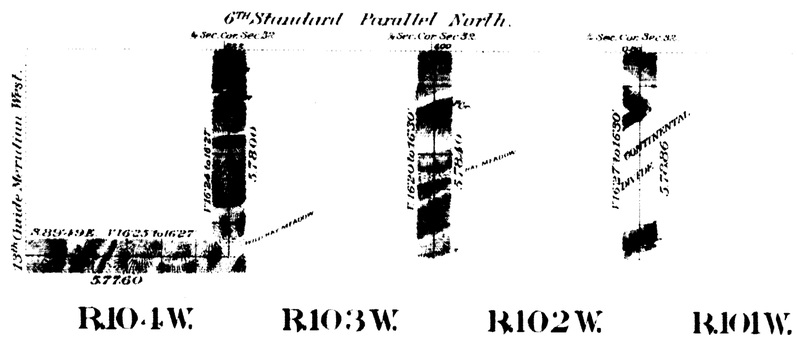

T. 24 N.

Regular Rates	0 M'ls	6 Ch's	0 L'ks
Augmented "	23 "	66 "	86 "

Surveys Designated	By Whom Surveyed	Date of Contract	Amount of Surveys Mls	Chs	Lks	When Surveyed
Exterior lines	R.M. Jones	Aug. 13th 1884	23	72	86	Oct. 22-25 1884
Connections	" "	" " "		15	2	" " "

I hereby Certify that the above diagram of the Exterior lines of Townships 24 North, Ranges 101, 102, 103 & 104 West of the 6th Principal Meridian Wyoming Territory, is strictly conformable to the field notes of the survey thereof on file in this office which have been examined and approved.

Surveyor General's Office,
Cheyenne Wyoming,
Feb. 25th 1885

John H. Meldrum
Sur. Genl.

2379