(23)

Click Here for Field Notes

27

2515

TOWNSHIP No. 24 NORTH. RANGE No. 91 WEST of the 6th Principal MERIDIAN.

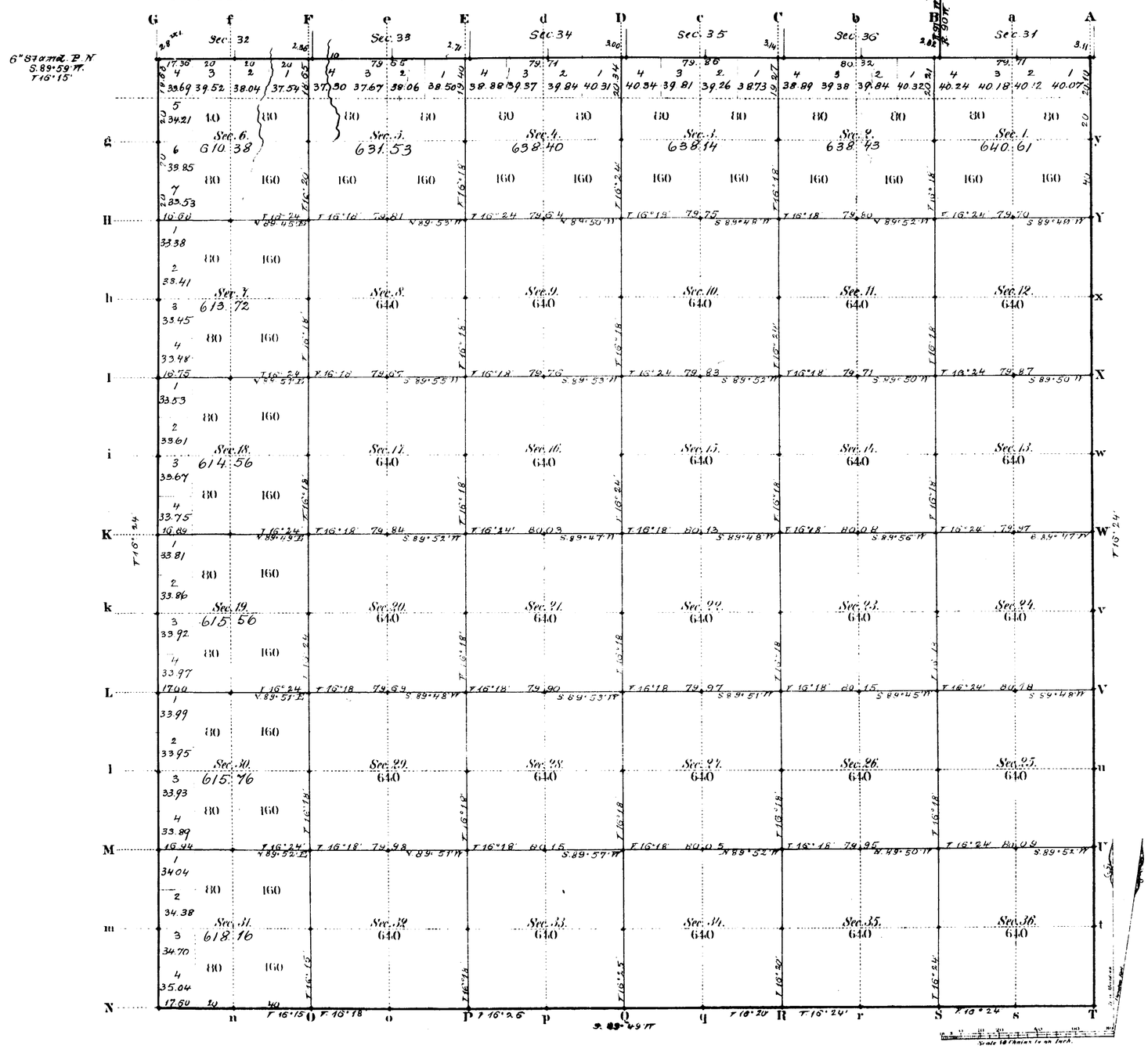

Total number of Acres 22 875.25

Surveys Designated	By Whom Surveyed	Date of Contract	Amount of Surveys Miles	Chs	Lks	When Surveyed	Magnetic Declination
K.9 W. Township lines	M. O. Dwyer	Sept 8, 1882	17	77	33	March 17, 21, 22, 1883	16°24' E. 0.5'
Subdivisions	" " "	" " "	59	59	63	March 30 & 31 1883	16°18' "
Connections	" " "	" " "		14	03	" " "	
Island P.V.	Thos. W. Brown	May 24 1882	5	70	61	June 14, 1882	

The above Map of Township No. 24 North Range No. 91 West of the Sixth Principal Meridian Wyoming Territory is strictly conformable to the field notes of the survey thereof on file in this Office, which have been examined and approved.

Surveyor General's Office,
Cheyenne Wyoming
October 13, 1883

Edw. C. David
Surv. Genl.

A. Gast & Co. St. Louis Mo.

1759

24-91

Accs. 6225

ORIGINAL

TOWNSHIPS Nº 23 AND 24 NORTH, RANGES Nº 89, 90, 91, AND 92 WEST, SIXTH PRINCIPAL MERIDIAN, WYOMING

DEPENDENT RESURVEY OF EXTERIOR LINES

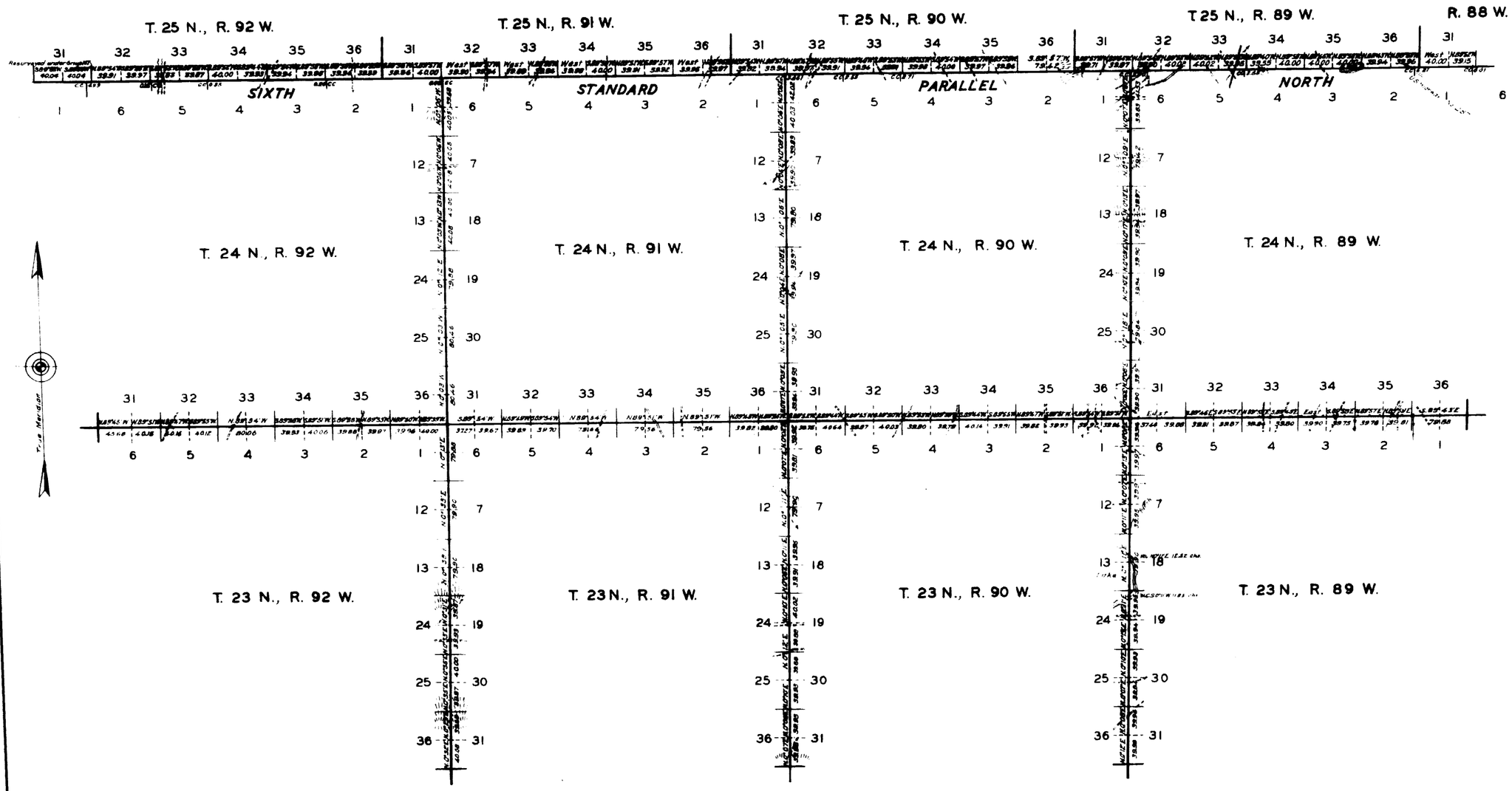

Resurvey authorized by General Land Office letter "E" dated June 12, 1937.

Office of Supervisor of Surveys

Denver, Colorado, Sept. 26, 1941

The above plat of the exterior lines of Townships Nos. 23 and 24 North, Ranges Nos. 89, 90, 91, and 92 West of the Sixth Principal Meridian, Wyoming, is strictly conformable to the field notes of the resurvey thereof, which have been examined and approved.

Supervisor of Surveys

UNITED STATES
DEPARTMENT OF THE INTERIOR
GENERAL LAND OFFICE
Washington, D.C., Oct. 3, 1941

The resurvey represented by this plat having been correctly executed in accordance with the requirements of law and the regulations of this office, is hereby accepted.

Joel David Wolfsohn
Assistant Commissioner.

0 10 50 100
SCALE: 100 CHS. TO AN INCH

LINES DESIGNATED	BY WHOM SURVEYED	GROUP		MILEAGE		WHEN SURVEYED	
		NO.	DATE	MLS.	CHS.	BEGUN	COMPLETED
EXTERIORS	RUSSELL C. MACDONALD	162	AUG. 10, 1936	82	72.62	SEPT. 28, 1936	NOV. 10, 1936
CONNECTIONS	"		"		6.54	"	"

AMT

(23) Indexed 2525

Click Here for Field Notes

EXTERIOR LINES.

Scale 3 miles to 1 inch Magnetic Variation E.

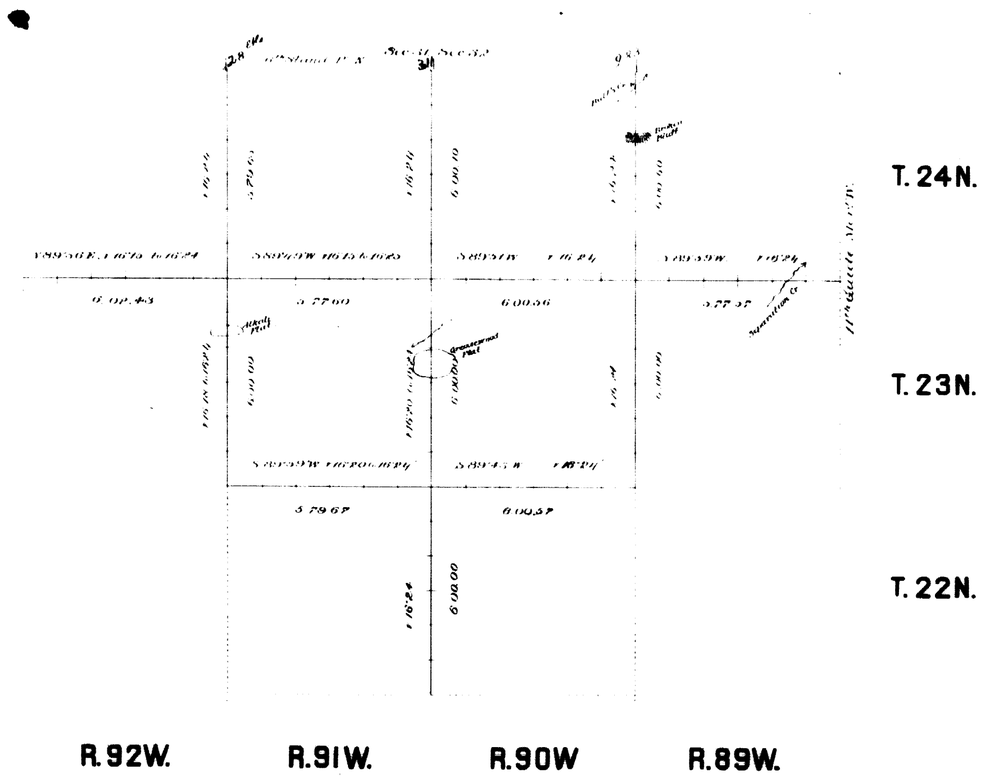

Surveys Designated	By Whom Surveyed	Date of Contract	Amount of Surveys.			When Surveyed
			Mls	Chs	Lks	
Exterior lines	W. D. Owen	July 8th 1882	77	78	73	March 14th 1883
Connections	" " "	" " "		18	22	" " "

I hereby certify that the above diagram of the Exterior lines of Tps 23 & 24 N., R's 89, 90, 91 & 92 W., and Tps 22 N., R's 90 & 91 W., of the 6th P.M. Wyoming Territory is strictly conformable to the field notes of the survey thereof on file in this office, which have been examined and approved.

Surveyor General's Office,
Cheyenne Wyoming October 19th 1883 } Edw. C. Davis Sur. Gen'l.