Click Here for Field Notes

4131

TOWNSHIP No. 24 NORTH, RANGE No. 96 WEST of the 6th Principal MERIDIAN.

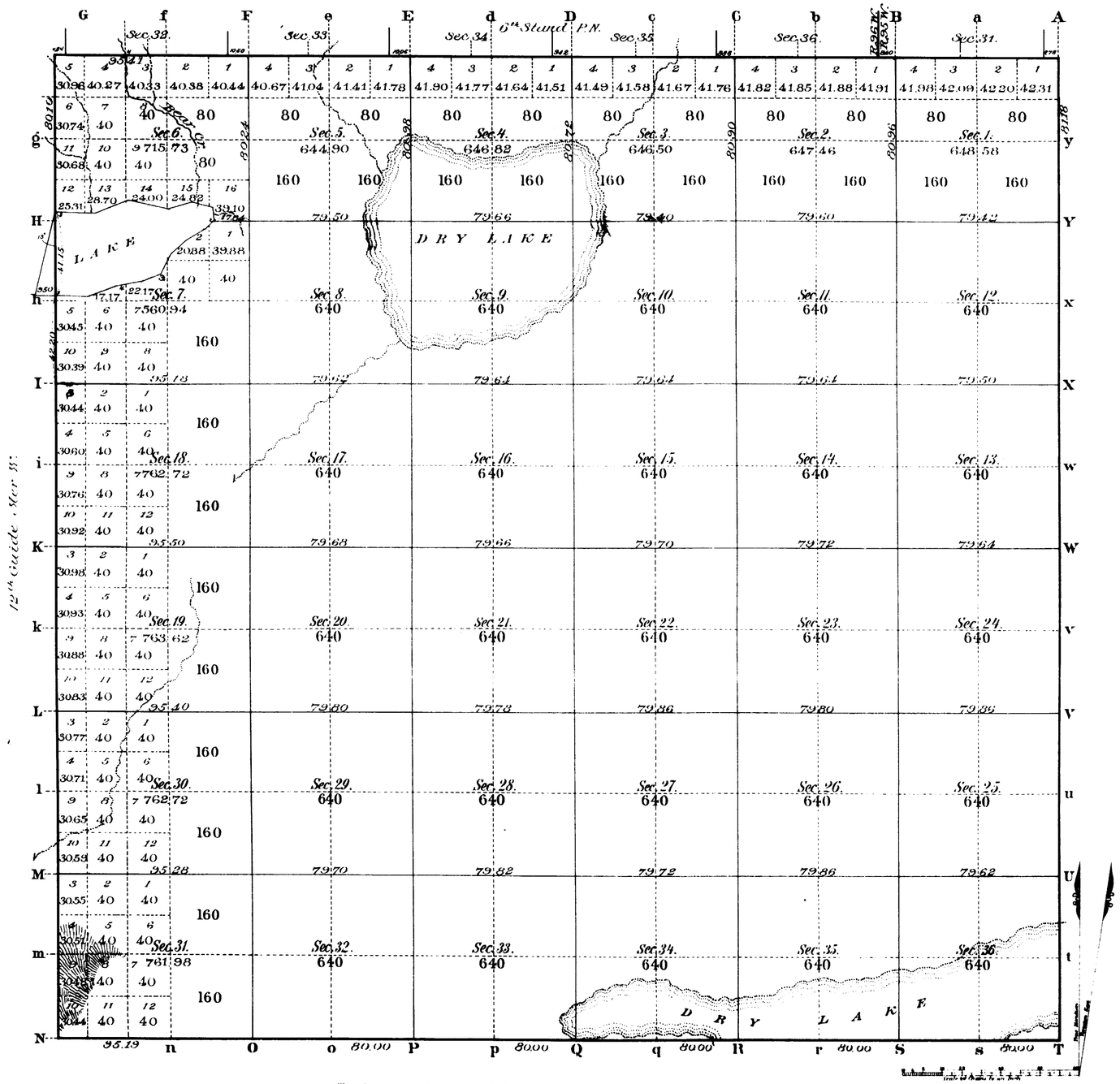

Total number of Acres 23,561.97

Surveys Designated	By Whom Surveyed	Date of Contract	Amount of Surveys Mls.	Chs.	Lks.	When Surveyed	Magnetic Declination
E Township line	Daniel Curry	Sep. 6th 1884	6	1	18	Sep 24th 1884	
Subdivisions	R. M. Jones	Aug. 13th 1884	59	74	84	Nov. 17 22, 1884	16°20' 16°30' E.
Connections	" " "	" " "		47	24	" " "	
Rec'd 12th Guide M.W.	" " "	" " "	6	0	10	Nov. 14th 1884	
6th Stand. P.N.	W. C. Sampson	July 11th 1882	6	12	60	Nov 24th 1882	
S. Township L.	D. W. Fleet	July 8th 1882	6	15	21	Oct 27th 1882	
Meanders	R. M. Jones	Aug. 13th 1884	2	16	60	Nov. 17 23, 1884	
Ret'r S. Tp. L.	" " "	" " "	6	15	[illegible]	" 15th "	

The above Map of Township No. 24 North Range No. 96 West of the Sixth Principal Meridian Wyoming Territory is strictly conformable to the field notes of the survey thereof on file in this Office which have been examined and approved

Surveyor General's Office John H. McCormick Sur. Gen.l

Cheyenne, Wyoming
February 25th 1885

A. GAST & CO. - ST. LOUIS & N.Y.

2386

24-96

Access. 6184

SHEET 1

TOWNSHIPS NOS. 23 AND 24 NORTH, RANGES NOS. 93, 94, 95, AND 96 WEST, SIXTH PRINCIPAL MERIDIAN, WYOMING

DEPENDENT RESURVEY OF EXTERIOR LINES

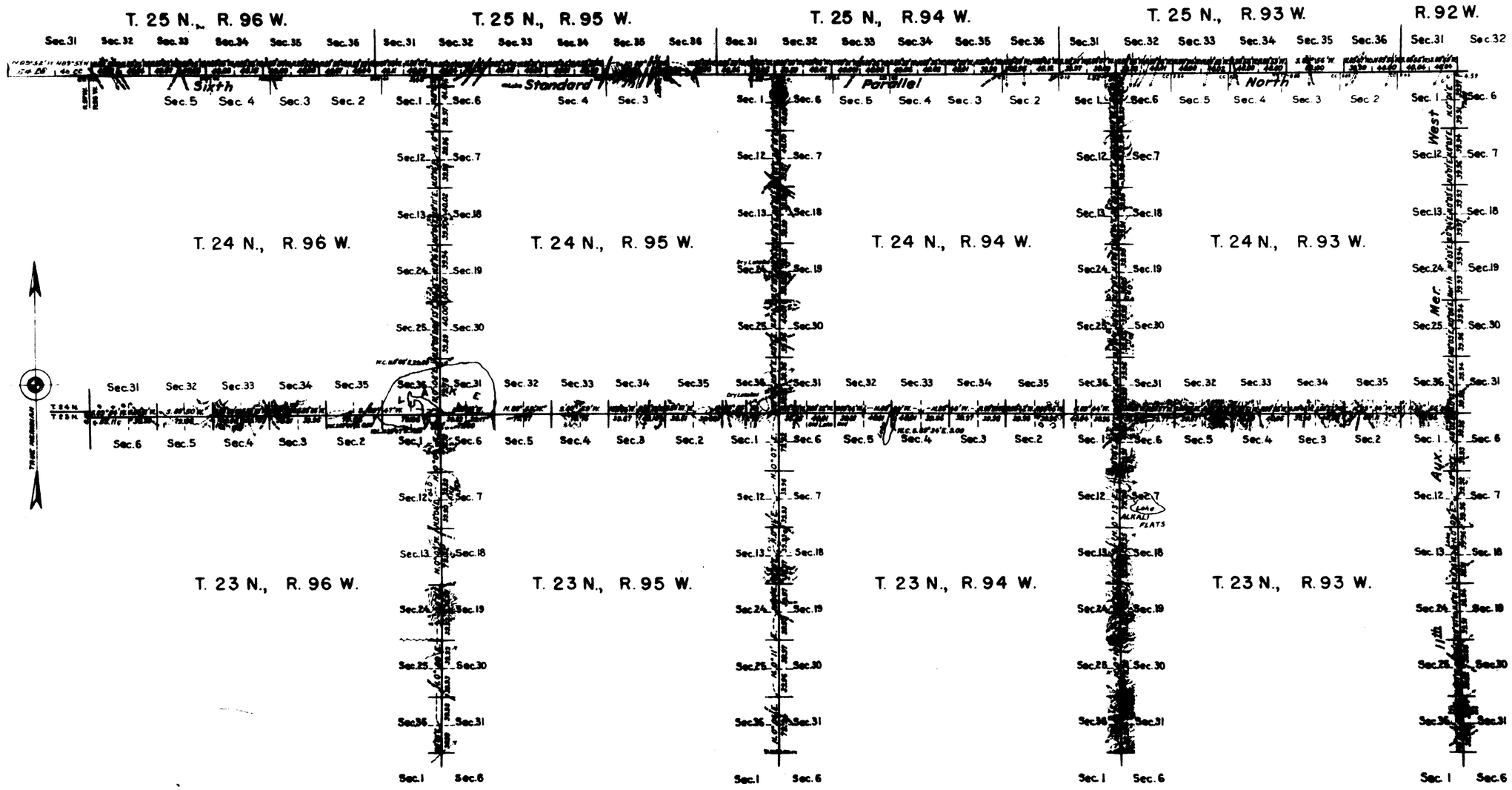

Resurvey authorized by General Land Office letter "E" dated June 12, 1937.

Scale: 100 chs. to an inch.

LINES DESIGNATED	BY WHOM SURVEYED	GROUP No.	GROUP DATE	MILEAGE MLS.	MILEAGE CHS.	WHEN SURVEYED BEGUN	WHEN SURVEYED COMPLETED
Exterior	Anthony C. Kimmell	167	Aug. 26, 1937	96	1.96	Oct. 26, 1937	Nov. 20, 1937
Miscellaneous	Russell C. MacDonald				21.91		

Office of Supervisor of Surveys
Denver, Colorado, May 18, 1939.
The above plat of the exterior lines of Townships Nos. 23 and 24 North, Ranges Nos. 93, 94, 95, and 96 West of the Sixth Principal Meridian, Wyoming, is strictly conformable to the field notes of the survey there of which have been examined and approved.

Supervisor of Surveys.

UNITED STATES DEPARTMENT OF THE INTERIOR
GENERAL LAND OFFICE
Washington, D.C., Feb. 3, 1940.
The survey represented by this plat having been correctly executed in accordance with the requirements of law and the regulations of this office, is hereby accepted.

Acting Assistant Commissioner.

3011

Click Here for Field Notes

TWELFTH GUIDE MERIDIAN WEST,

From 5th Stand.d Par.l N. to S. Bound.y of Shoshone Indian Reservation, & in Townships 21 to 34 N. inclusive, between Ranges 96 & 97 W. of the 6th Principal Meridian, Wyoming Territory.

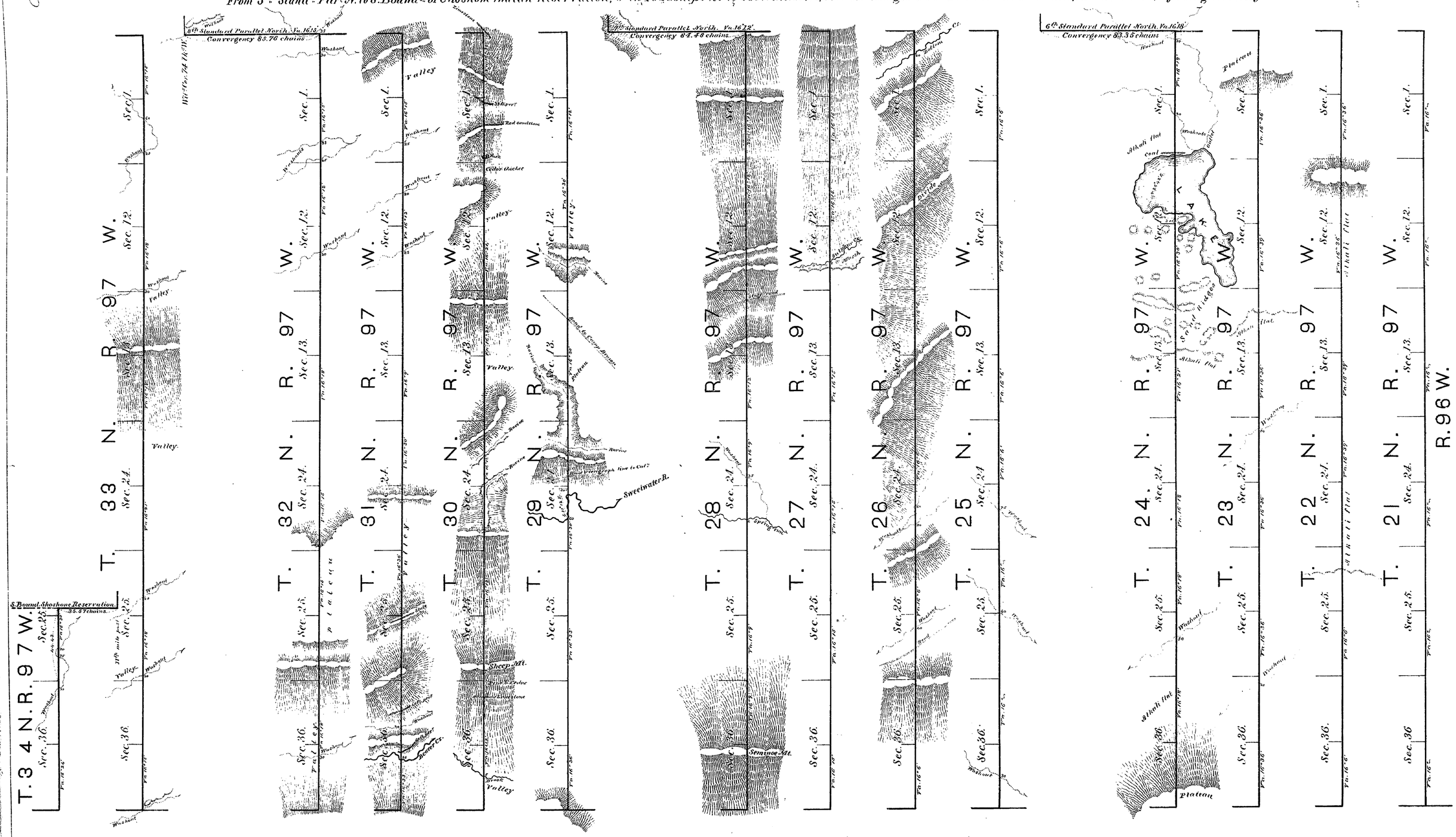

Scale 40 chains to an inch.

Surveys designated.	By whom surveyed.	Date of contract.	Amount of surveys.	When surveyed.
12th Guide Mer.d W.	Wm. B. Yerby.	April 2nd 1877.	79 . 44 . 43	May & June, 1877.
Convergency.	" " "	" " "	3 . 13 . 59	" " "
Connections.	" " "	" " "	35 . 57	" " "
		Total	83 . 13 . 59	

I hereby certify, that the above diagram, of the 12th Guide Meridian W. in T. 21 to 34 North, R. 96 & 97 West of the 6th Principal Meridian, in Wyoming Territory, is strictly conformable to the original field notes of the survey thereof, on file in this office, which have been examined and approved.

Surveyor General's Office,
Cheyenne, Wyo. July 26. 1877.

Edw. C. David
Surveyor General.

Magnetic variation East.