Click Here for Field Notes

6041

ORIGINAL

# TOWNSHIP No. 24 NORTH, RANGE No. 98 WEST OF THE SIXTH PRINCIPAL MERIDIAN, WYOMING.

## INDEPENDENT RESURVEY WITH TRACT SEGREGATIONS




| INDEX TO SEGREGATED TRACTS | | | | | |
|---|---|---|---|---|---|
| TRACT | | ORIGINAL SURVEY | | | |
| NO. | ENTRY AND STATUS | TP. | RG. | SEC. | SUBDVN. |
| 37 | DESIGNATED SCHOOL SECTION | 24 | 98 | 16 | ALL |
| 38 | DESIGNATED SCHOOL SECTION | 24 | 98 | 36 | ALL |

ALL TRACT SEGREGATIONS SHOWN HEREON REPRESENT THE POSITION AND FORM OF SAID TRACTS UNDER THE ORIGINAL DESCRIPTION AS REFERRED TO THE ORIGINAL SURVEY, LOCATED AS SUCH ON THE GROUND ACCORDING TO THE BEST AVAILABLE EVIDENCE OF THEIR TRUE POSITION.

RESURVEY AUTHORIZED OCTOBER 17, 1927. BY COMMISSIONER'S LETTER "E".

SCALE: 40 CHAINS TO AN INCH.

TOTAL AREA OF TOWNSHIP RESURVEYED 22,689.80 ACRES.
TOTAL AREA OF TRACT SEGREGATIONS 1,280.00 "
TOTAL AREA EXCLUSIVE OF TRACT SEGREGATIONS 21,409.80 "

| LINES DESIGNATED | BY WHOM SURVEYED | GROUP | | MILEAGE | | WHEN SURVEYED | |
|---|---|---|---|---|---|---|---|
| | | NO. | DATE | MLS. | CHS. | BEGUN | COMPLETED |
| N. and E. BOUNDARY | EMIL VOIGT | 98 | FEB. 6, 1928 | 7 | 20.27 | MAY 10, 1928 | OCT. 28, 1929 |
| N., S. and W. BOUNDARY | LEO M. PETERSEN | " | " | 16 | 45.53 | MAY 8, 1933 | OCT. 22, 1933 |
| TRACT | " | " | " | 8 | 1.34 | " | " |
| CONNECTING | " | " | " | 1 | 39.17 | " | " |
| SUBDIVISION | " | " | " | 59 | 43.89 | " | " |

OFFICE OF U.S. SUPERVISOR OF SURVEYS.
DENVER, COLORADO, APRIL 30, 1935

THE ABOVE PLAT OF TOWNSHIP NO. 24 NORTH, RANGE NO. 98 WEST OF THE SIXTH PRINCIPAL MERIDIAN, WYOMING, IS STRICTLY CONFORMABLE TO THE FIELD NOTES OF THE RESURVEY THEREOF WHICH HAVE BEEN EXAMINED AND APPROVED.

U. S. SUPERVISOR OF SURVEYS

DEPARTMENT OF THE INTERIOR
GENERAL LAND OFFICE
WASHINGTON, D.C., MAY 28, 1935.

THE RESURVEY REPRESENTED BY THIS PLAT HAVING BEEN CORRECTLY EXECUTED IN ACCORDANCE WITH THE REQUIREMENTS OF LAW AND THE REGULATIONS OF THIS OFFICE IS HEREBY ACCEPTED.

ASSISTANT COMMISSIONER

2460-A

Trans. to Frank L.O. Oct. 24, 1936

24-98

30

Click Here for Field Notes

25

4258

# TOWNSHIP No. 24 NORTH, RANGE No. 98 WEST of the 6th Principal MERIDIAN.

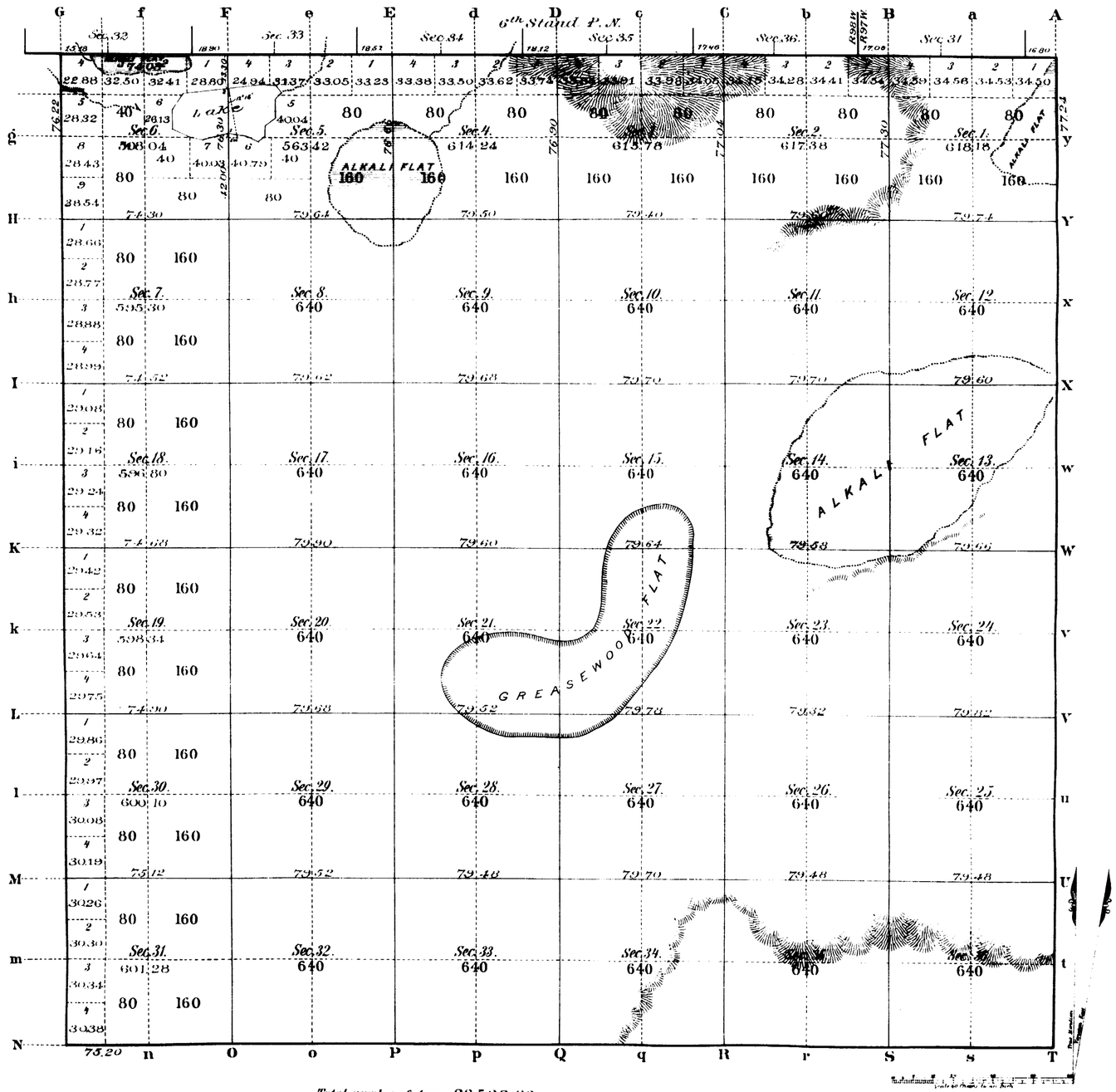


Total number of Acres. 22,528.86

| Surveys Designated | By Whom Surveyed | Date of Contract | Amount of Surveys Mls | Chs | Lks | When Surveyed | Magnetic Declination |
|---|---|---|---|---|---|---|---|
| E.S.W. Township lines | Daniel Curry | Sep 6th 1884 | 17 | 68 | 66 | Sep. 25, 27 & 29, 1884 | |
| Subdivisions | R. M. Jones | Feb. 9th 1885 | 59 | 28 | 6 | March 7 11 1885 | 16°10' - 16°18' E. |
| Connections | " " " | " " " | 1 | 10 | 0 | " " " | |
| Meanders | " " " | " " " | 1 | 58 | 50 | " " " | |
| 6th Stand. P.N. | J. L. Propst | May 14th 1883 | 5 | 72 | 71 | June 15 & 22, 1883 | |
| Rel. . . . . | R. M. Jones | Feb. 9th 1885 | 6 | 0 | 0 | March 6th 1885 | |

The above Map of Township No. 24 North Range No. 98 West of the Sixth Principal Meridian Wyoming Territory is strictly conformable to the field notes of the survey thereof on file in this Office, which have been examined and approved

Surveyor General's Office
Cheyenne, Wyoming
Apr. 11th 1885

Surv. Gen.

A. BAST & CO. - ST LOUIS & N.Y.

2460

24 - 98

29

Indexed

59

4136

# EXTERIOR LINES

*Scale 3 Miles to an inch*

*Magnetic Variation East*

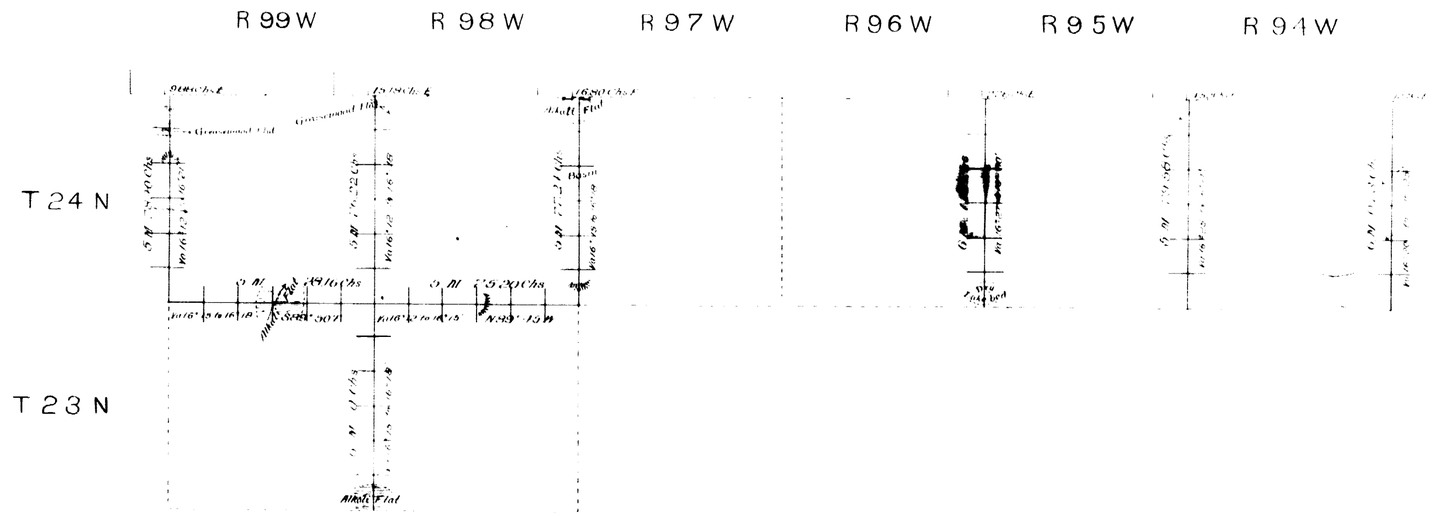


| Survey Designated | By Whom Surveyed | Date of Contract | Amount of Surveys | | | Date of Survey |
|---|---|---|---|---|---|---|
| | | | Miles | Chs | Lks | |
| Township Lines | Daniel Curry | Sept 6th 1884 | 53 | 66 | 71 | Sept 22 30 1884 |
| Connections | " " | " " " | | 54 | 28 | |
| | | | | | | |

M. 53 Chs 61 Lks 21 Township Lines at regular rates
5 50 " " " augmented rates.

I hereby certify that the above diagram of the west boundaries of Townships 24 N. R's 93, 94, 95, 97, 98, & 99 W. and 23 N. 98 W. and the north boundaries of Townships 23 N. Ranges 98 & 99 W. of the 6th Principal Meridian, in Wyoming Territory is strictly conformable to the field notes of the survey thereof on file in this office which have been examined and approved.

U.S. SURVEYOR GENERAL'S OFFICE
Cheyenne, Wyoming Feb. 21st 1885

John N. Meldrum
U S Surveyor General.

2390