Click Here for Field Notes

Accession No. 6070

ORIGINAL

TOWNSHIP Nº 24 NORTH, RANGE Nº 99 WEST OF THE SIXTH PRINCIPAL MERIDIAN, WYOMING.

INDEPENDENT RESURVEY WITH TRACT SEGREGATIONS

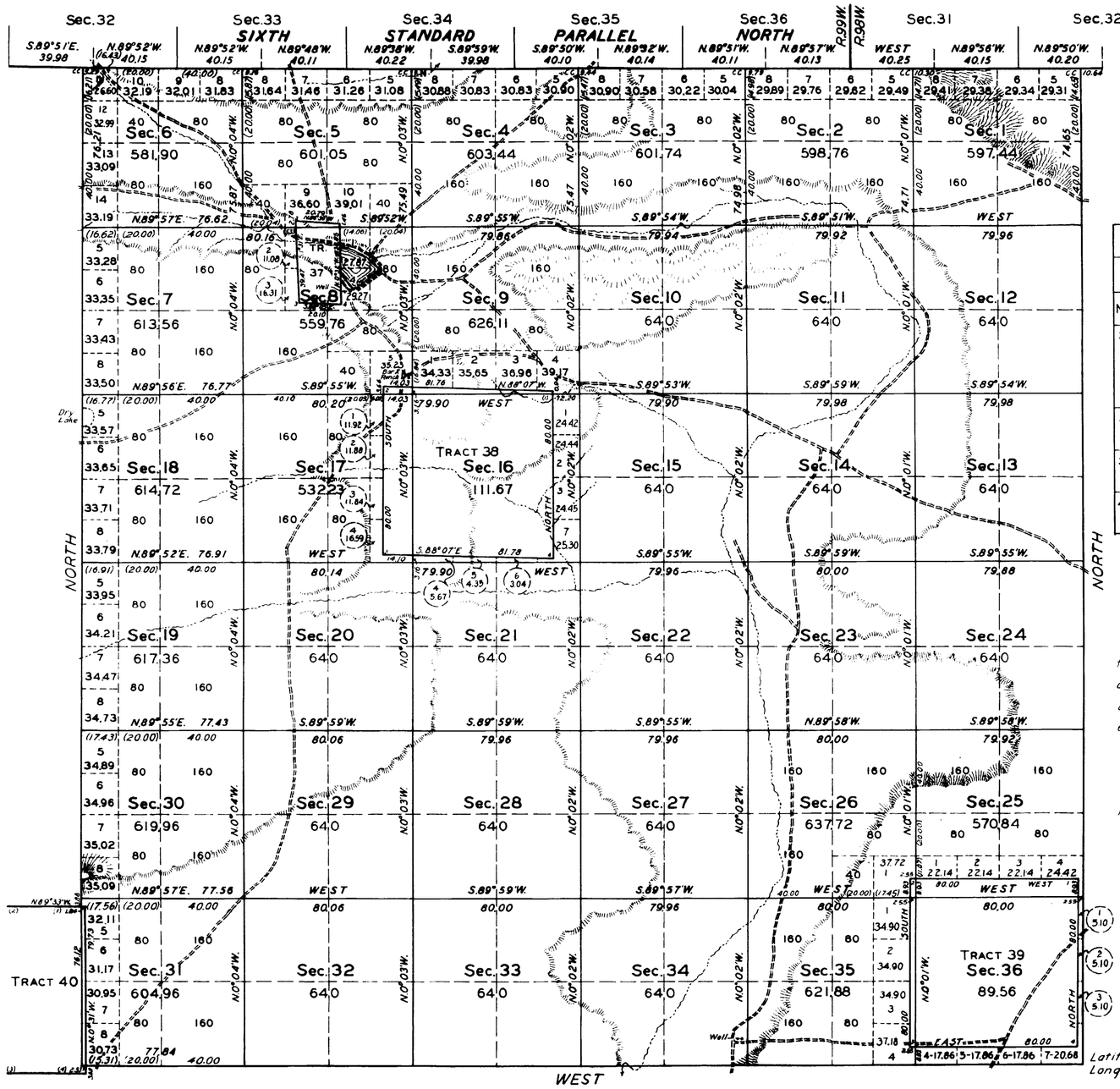

INDEX TO SEGREGATED TRACTS					
TRACT		ORIGINAL SURVEY			
NO.	ENTRY & STATUS	T.	R.	S.	SUBDIVISIONS
37	EVANSTON 05884 COAL AUGUST FAURE PATENTED	24	99	8	W1/2 NE1/4
38	DESIGNATED SCHOOL SECTION	24	99	16	ALL
39	DESIGNATED SCHOOL SECTION	24	99	36	ALL
40	DESIGNATED SCHOOL SECTION	24	100	36	ALL

All tract segregations shown hereon represent the position and form of said tracts under the original description as referred to the original survey, located as such on the ground according to the best available evidence of their true position.

Resurvey authorized by Commissioner's letter "E" dated October 17, 1927.

Latitude 42° 00' N.
Longitude 108° 33' W.

SCALE: 40 CHAINS TO AN INCH

AREA OF TOWNSHIP	22,661.30 ACRES
AREA OF TRACTS	1,376.64 ACRES
AREA EXCLUSIVE OF TRACTS	21,284.66 ACRES

LINES DESIGNATED	BY WHOM SURVEYED	GROUP NO.	GROUP DATE	MILEAGE MLS.	MILEAGE CHS.	WHEN BEGUN	SURVEYED COMPLETED
EXTERIORS	PETERSEN & KIMMELL	98	FEB. 6, 1928	23	65.04	OCT. 9, 1933	NOV. 21, 1933
SUBDIVISIONAL	LEO M. PETERSEN	"	"	59	41.41	NOV. 3, 1933	NOV. 21, 1933
TRACT	"	"	"	9	42.75	"	"
CONNECTING	"	"	"	1	31.58	"	"

R.C.O.

Office of U.S. Supervisor of Surveys
Denver, Colorado. June 14, 1935
The above plat of Township No. 24 North, Range No. 99 West of the Sixth Principal Meridian, Wyoming is strictly conformable to the field notes of the resurvey thereof which have been examined and approved.

U.S. Supervisor of Surveys

DEPARTMENT OF THE INTERIOR
GENERAL LAND OFFICE
Washington D.C., January 23, 1936.
The resurvey represented by this plat having been correctly executed in accordance with the requirements of law and the regulations of this office, is hereby accepted.

Assistant Commissioner

N.D.K.
W.C.

2387-A

Transmitted to Evanston L.O. May 26, 1936.

24 - 99

29

Click Here for Field Notes

56

4132

TOWNSHIP No. 24 NORTH, RANGE No. 99 WEST of the 6th Principal MERIDIAN.

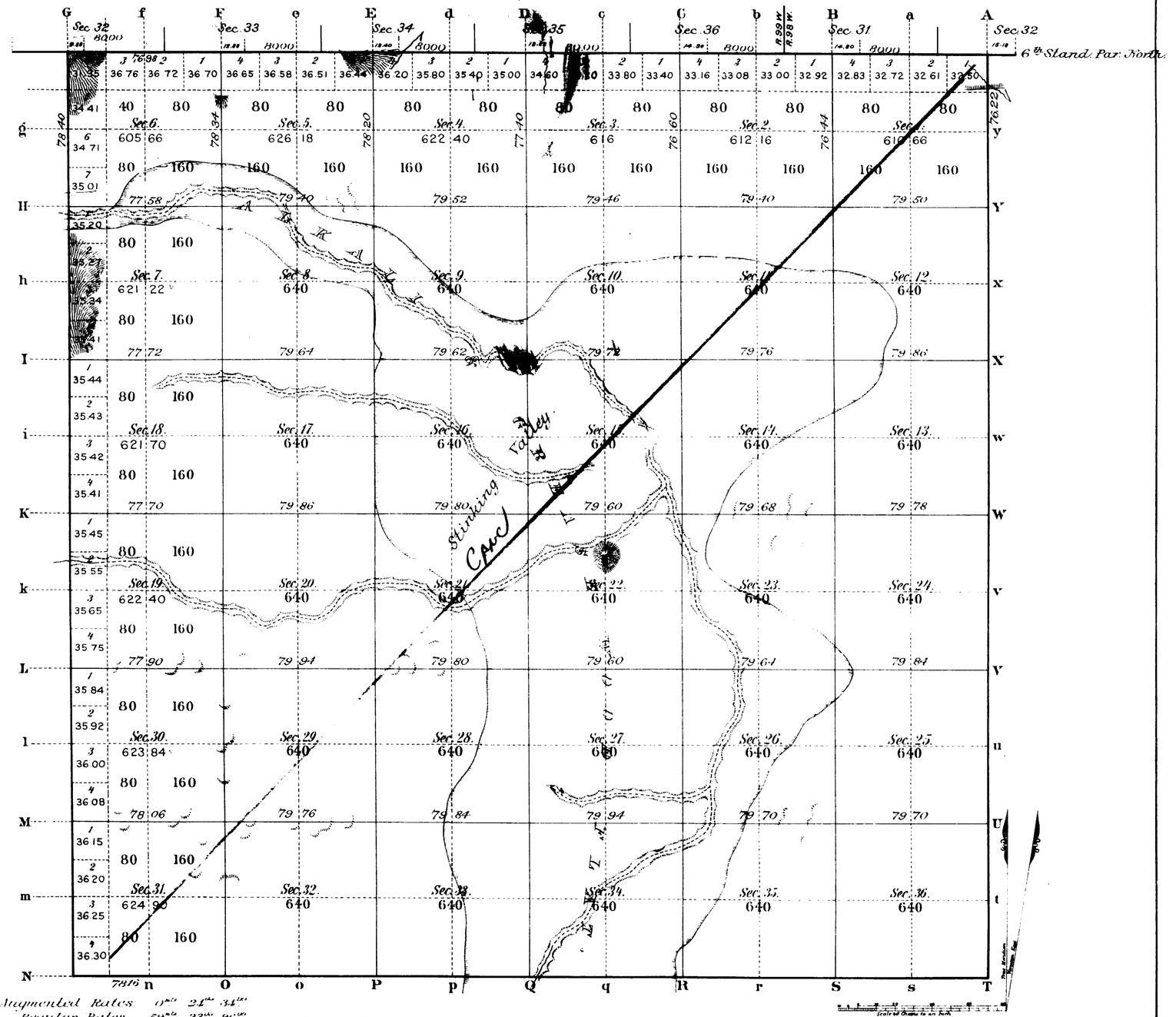

Augmented Rates 0th 24th 34th
Regular Rates 59th 23th 96th

Total number of Acres 22 807 12

Surveys Designated	By Whom Surveyed	Date of Contract	Amount of Surveys Mls	Chs	Lks	When Surveyed	Magnetic Declination
S.E.&W. Township lines	Daniel Curry	Sep 6th 1884	17	72	78	Sep 29 & 30, 1884	
Subdivisions	R. M. Jones	Aug. 13th 1884	59	48	30	Nov. 9-13 "	16°09'-16°21' E.
Connections	" " "	" " "		69	20	" " "	
6th Stand. P.N.	John L. Propst	May 14th 1883	5	74	87	June 8-15, 1883	
Retr. " " "	R. M. Jones	Aug. 13, 1884	6	0	0	Nov. 8th 1884	

The above Map of Township No. 24 North Range No. 99 West of the Sixth Principal Meridian Wyoming Territory is strictly conformable to the field notes of the survey thereof on file in this Office which have been examined and approved.

Surveyor General's Office, John H. Meldrum
Surv. Genl.
Cheyenne, Wyoming
February 25th 1885

A. GAST & CO. - ST. LOUIS & N.Y.

2387

24-99

29 Indexed 59

4136

EXTERIOR LINES

Scale 3 Miles to an inch

Magnetic Variation East

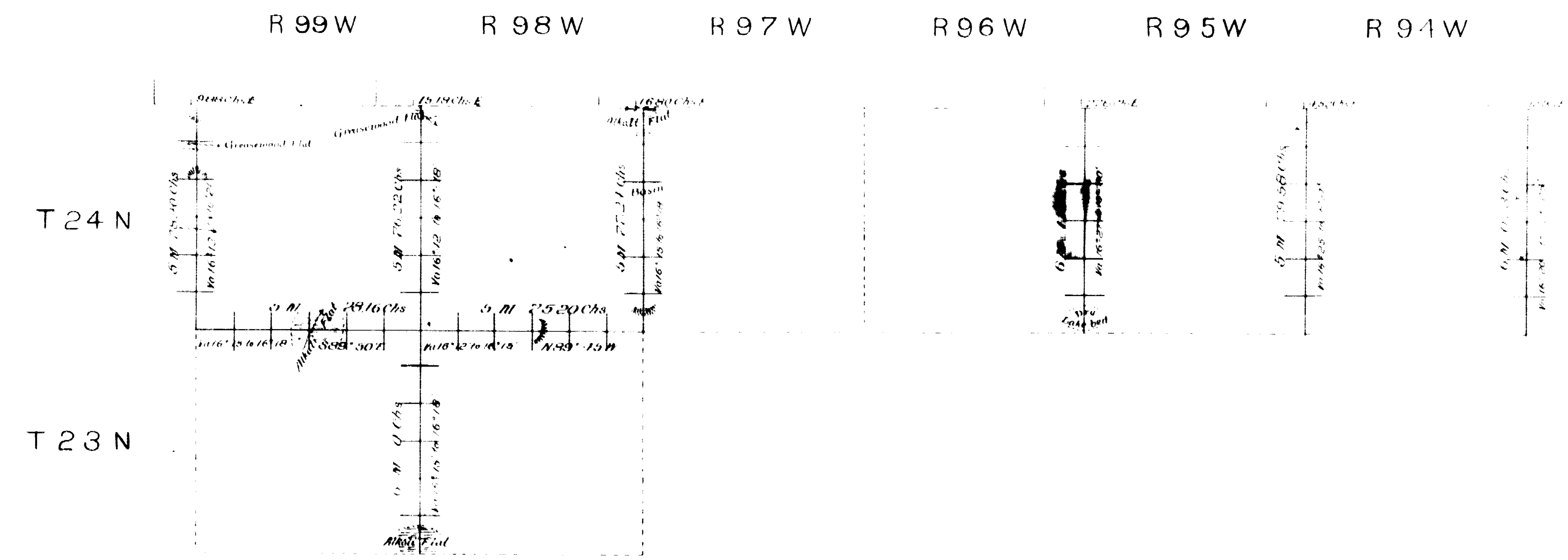

Survey Designated	*By Whom Surveyed*	*Date of Contract*	*Amount of Surveys*			*Date of Survey*
			Miles	Chs	Lks	
TOWNSHIP LINES	*Daniel Curry*	*Sept 6th 1884*	53	66	71	Sept 22-30 1884
CONNECTIONS	" "	" " "		54	28	

M. chs. lks
53 61 21 Township lines at regular rates
5 50 " " augmented rates.

I hereby certify that the above diagram of the west boundaries of Townships 24 N. R's 93, 94, 95, 97, 98, & 99 W. and 23 N. 98 W. and the north boundaries of Townships 23 N. Ranges 98 & 99 W. of the 6th Principal Meridian, in Wyoming Territory is strictly conformable to the field notes of the survey thereof on file in this office which have been examined and approved.

U.S. SURVEYOR GENERAL'S OFFICE
Cheyenne, Wyoming Feb. 21st 1885. John W. Meldrum
U.S. Surveyor General.

2390