8079 **Click Here for Field Notes**

ORIGINAL

TOWNSHIP 25 NORTH, RANGE 102 WEST, OF THE SIXTH PRINCIPAL MERIDIAN, WYOMING.

DEPENDENT RESURVEY

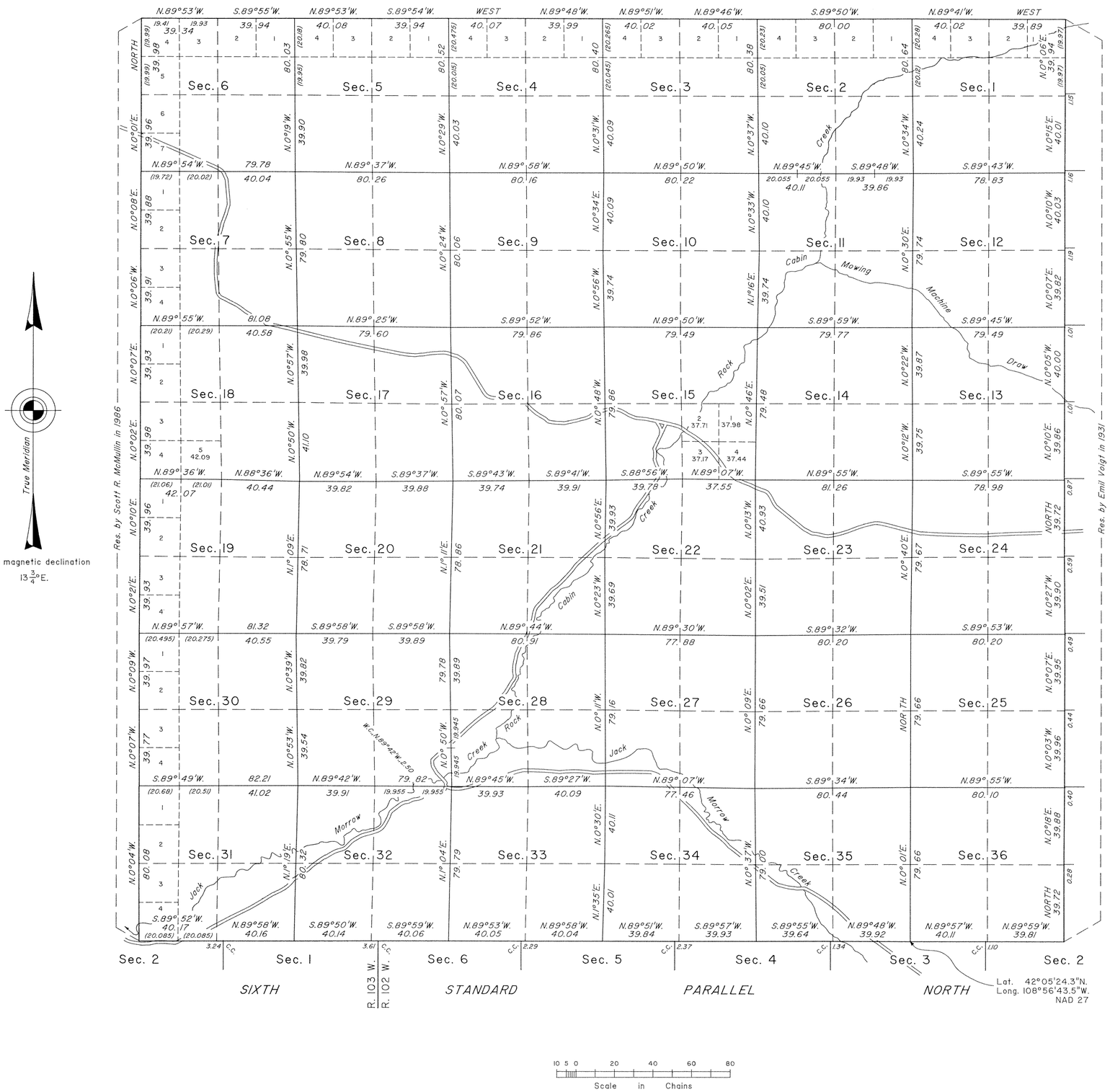

True Meridian

Mean magnetic declination
13 3/4° E.

10 5 0 20 40 60 80
Scale in Chains

A history of surveys is contained in the field notes.

This plat represents the dependent resurvey of the Sixth Standard Parallel North through Range 102 West, the north boundary, and the subdivisional lines designed to restore the corners in their true original locations according to the best available evidence, T. 25 N., R. 102 W., Sixth Principal Meridian, Wyoming.

The west boundary was dependently resurveyed by Scott R. McMullin in 1986, during the resurvey of T. 25 N., R. 103 W., executed concurrently under this same group.

Except as indicated hereon, the lottings and areas are as shown on the plat approved April 3, 1885.

Survey executed by Anthony Mule', Cadastral Surveyor, beginning May 16, 1988, and completed July 28, 1988, pursuant to Special Instructions dated September 10, 1986, for Group No. 497, Wyoming.

UNITED STATES DEPARTMENT OF THE INTERIOR
BUREAU OF LAND MANAGEMENT

Cheyenne, Wyoming January 19, 1996

This plat is strictly conformable to the approved field notes, and the survey, having been correctly executed in accordance with the requirements of law and the regulations of this Bureau, is hereby accepted.

For the Director

John P. Lee

Chief Cadastral Surveyor for Wyoming

W.H.B.

OFFICIALLY FILED: March 4, 1996

2447 A

30

Click Here for Field Notes

15

4242

TOWNSHIP No 25 NORTH, RANGE No 102 WEST of the 6th Principal MERIDIAN.

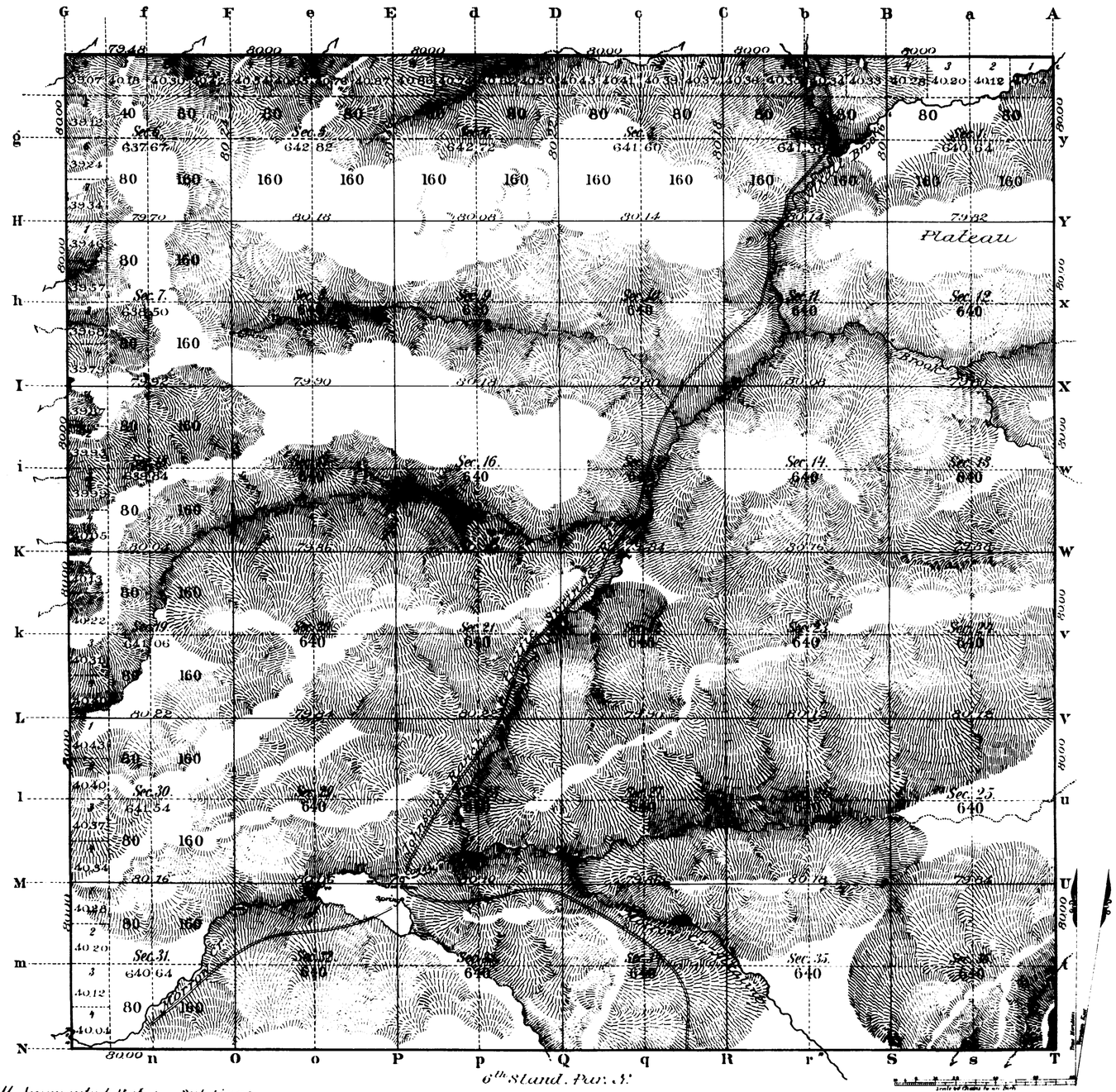

All Augmented Rates. Sub. lines

Total number of Acres. 23,048.41

Surveys Designated	By Whom Surveyed	Date of Contract	Amount of Surveys Mls	Chs	Lks	When Surveyed	Magnetic Declination
E. N. & W. Township lines	J. L. Propst	May 14th 1883	17	79	48	Aug 3 & 8, 1883	
Subdivisions	Curry & Hutchinson	Sep 6th 1884	60	1	50	Jan 10-15, 1885	16°24' 16°50' E
Connections							
Ret. E. N. & W. Tp. Ls	" " "	" " "	17	79	48	Jan. 8 & 9, 1885	
6th Stand. P. N.	J. L. Propst	May 14th 1883	6	0	0	July 29, 1883	

The above Map of Township No 25 North Range No 102 West of the Sixth Principal Meridian Wyoming Territory is strictly conformable to the field notes of the survey thereof on file in this Office, which have been examined and approved

Surveyor General's Office
Cheyenne, Wyoming
April 3rd 1885

John H. Meldrum
Surv. Genl.

2447

A. GAST & CO. - ST. LOUIS & N.Y.

25-102

(25)

Indexed

3169

EXTERIOR LINES

Scale 3 Miles to 1 inch Magnetic Var East.

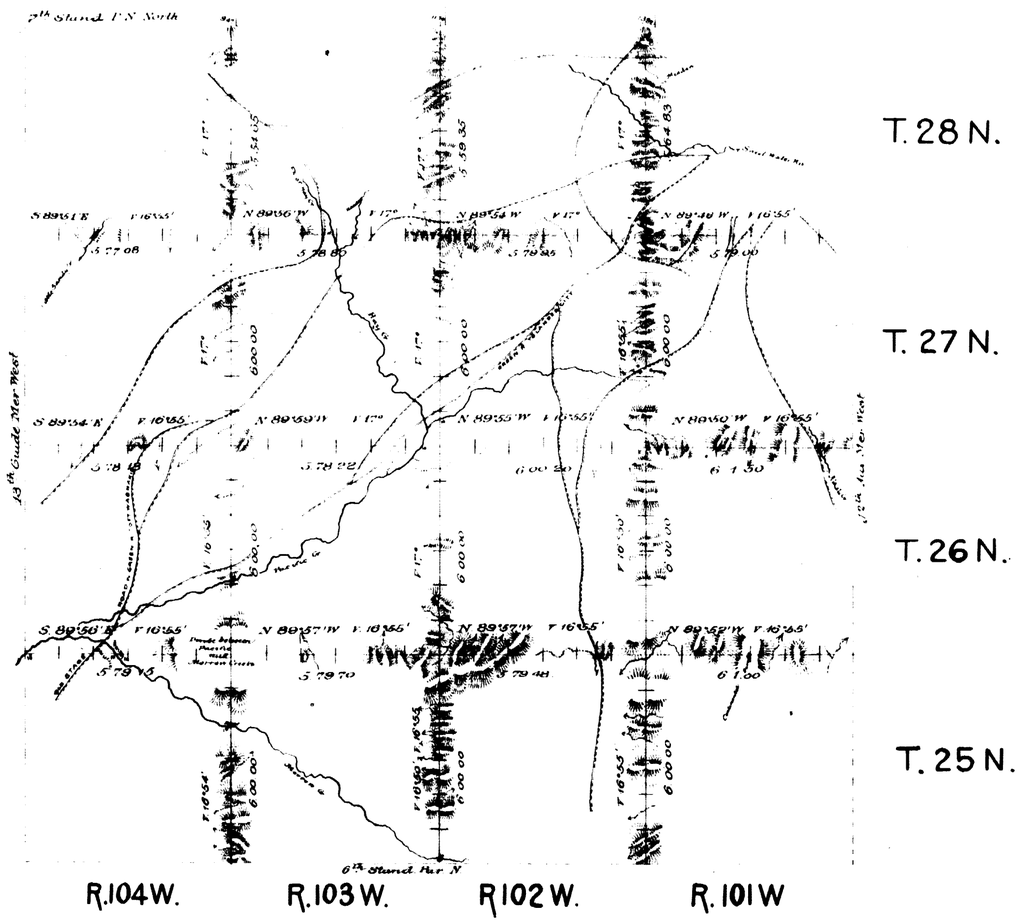

Surveys designated	By whom surveyed	Date of Contract	Amount of surveys Ms	Chs	Lks	When surveyed
Exterior lines	John L. Propst	May 14 1883	143	11	9	Aug 3 17 1883
Connections	" "	" "		35	3	" "

I hereby certify that the above diagram of the Exterior lines of Tps. 25, 26, 27 & 28 N. Ranges 101, 102, 103 & 104 W. of the 6th P.M. Wyo Terr is strictly conformable to the field notes of the survey thereof on file in this office which have been examined and approved.

Surveyor Generals Office
Cheyenne Wyo. Feb. 8th 1884

Edw. C. David
Surveyor General

1997

(25)

3168

55

6TH STANDARD PARALLEL NORTH.

Between Townships 24 & 25 North in Ranges 101, 102, 103, 104 West of the 6th Principal Mer. Wyoming Territory.

Scale 40 Chains to 1 inch. Magnetic Variation East

Course N 59° 51' W

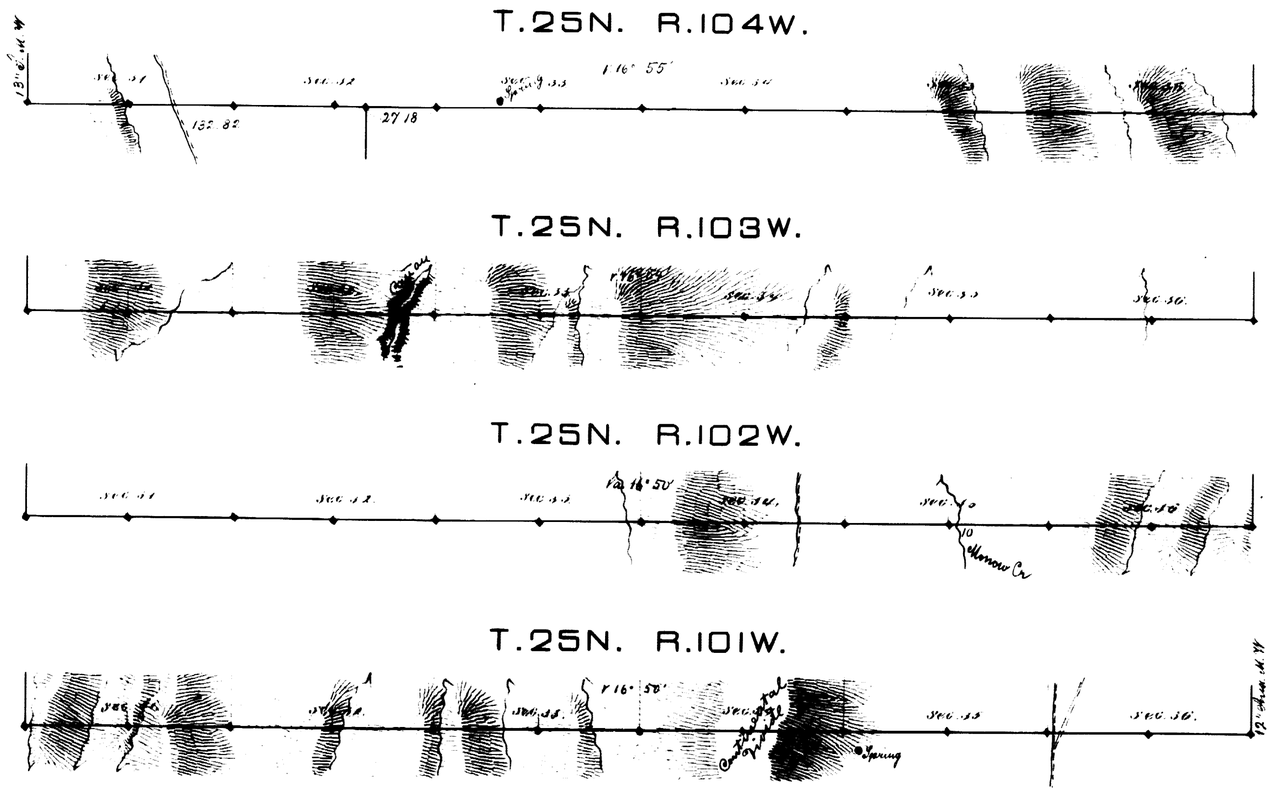

Surveys Designated	By Whom Surveyed	Date of Contract	Amount of Surveys M	C	L	When Surveyed
6 Stand Parl. N	John L. Propst	May 14, 1883	24	00	00	July 29, 30, 1883.

I hereby certify that the above diagram of the 6 Standard Parallel North between Townships 24 & 25 North, in Ranges 101, 102, 103, 104 West of the 6th Principal Meridian Wyoming Territory is strictly conformable to the field notes of the survey thereof on file in this office which have been examined and approved.

Surveyor General's Office,
Cheyenne Wyoming February 8, 1884

Edw. C. Davis
Surveyor General.

1996