Click Here for Field Notes

Accession No. 4250

TOWNSHIP No. 25 NORTH, RANGE No. 104 WEST of the 6th Principal MERIDIAN.

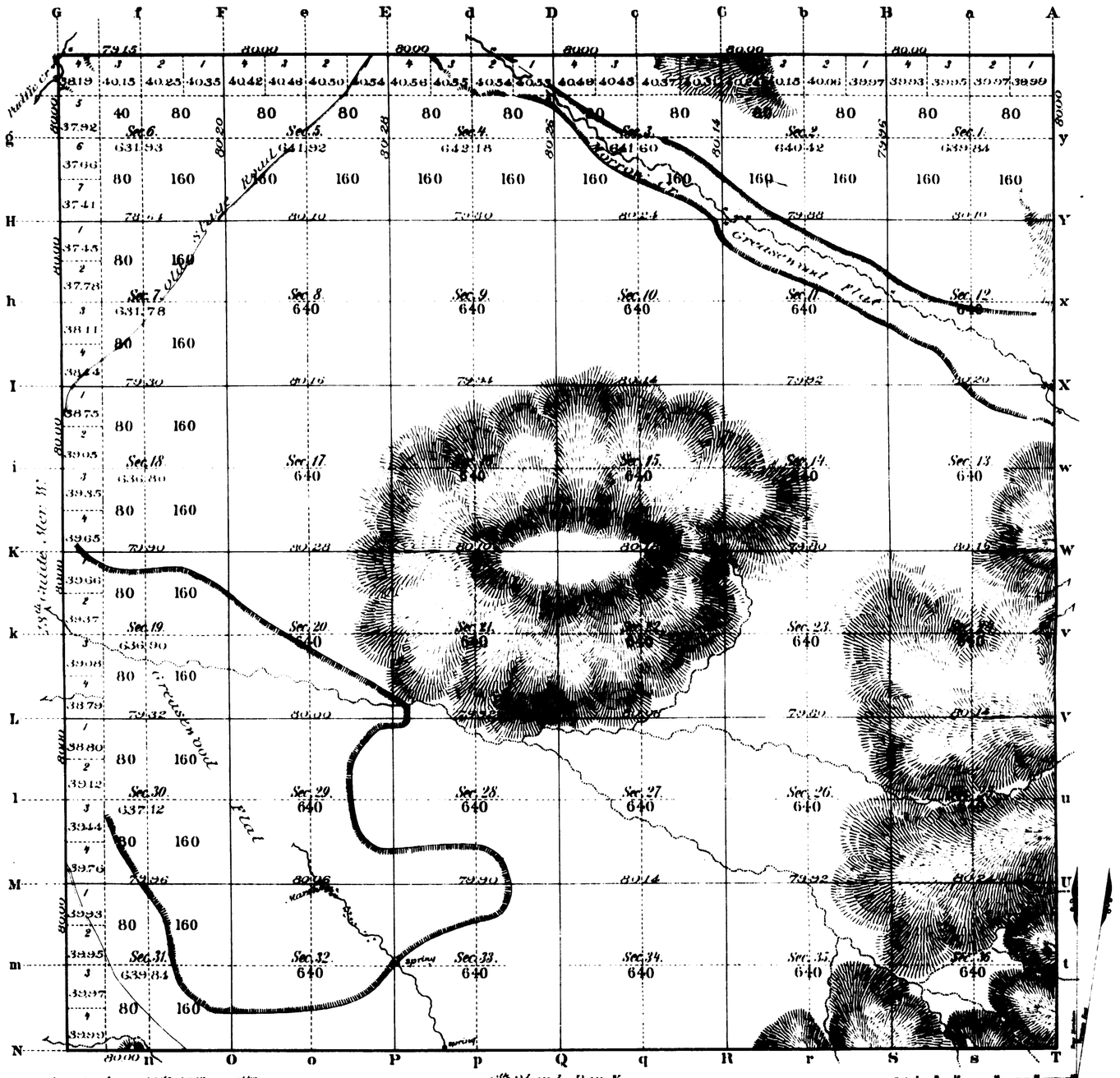

Regular Rates 44 Mls 63 Chs 98 Lks } Sub lines
Augmented " 15 15 18 }
Total number of Acres 23020.33

Surveys Designated	By Whom Surveyed	Date of Contract	Amount of Surveys Mls	Chs	Lks	When Surveyed	Magnetic Declination
E.N. Township lines	J. L. Propst	May 14th 1883	11	79	15	Aug. 11th 1883	
Subdivisions	Curry & Hutchinson	Sep. 6th 1884	59	79	16	Jan. 26 31. 1885	16° 30' 16.55" E.
Connections							
Ref. N. Tp line			5	79	15	Jan. 26th 1885	
13th Guide M.W.	J. L. Propst	May 14th 1883	6	0	0	July 31st 1883	
Ref.	Curry & Hutchinson	Sep 6th 1884	6	0	0	Jan. 24th 1885	
6th Stand. P.N.	J. L. Propst	May 14. 1883	6	0	0	July 30th 1883	

The above Map of Township No. 25 North Range No. 104 West of the Sixth Principal Meridian Wyoming Territory is strictly conformable to the field notes of the survey thereof on file in this Office, which have been examined and approved

Surveyor General's Office
Cheyenne Wyoming
April 3rd 1885

John W. McCarran
Surv. Genl.

A. GAST & CO. - ST LOUIS & N.Y.

2453

25-104

(25)

3169

Click Here for Field Notes

56

EXTERIOR LINES

Scale 3 Miles to 1 inch. Magnetic Var East.

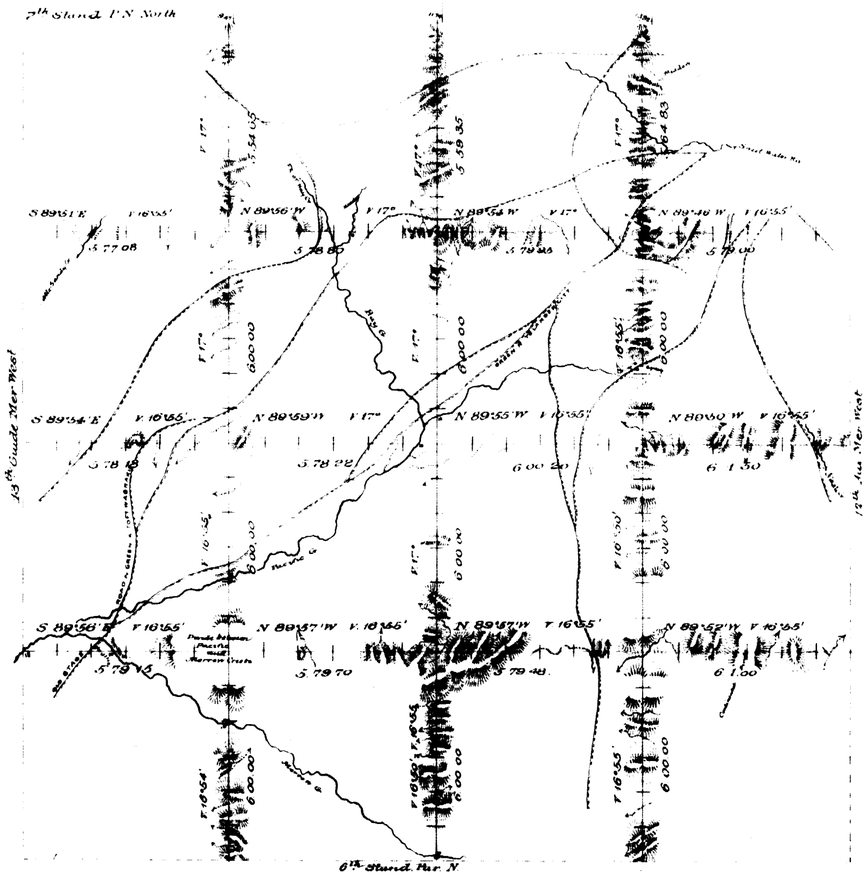

T. 28 N.

T. 27 N.

T. 26 N.

T. 25 N.

R. 104 W. R. 103 W. R. 102 W. R. 101 W

Surveys designated	By whom surveyed	Date of Contract	Amount of surveys Mgs.	Chs	Lks	When surveyed
Exterior lines	John L. Propst	May 14' 1883	143	11	9	Aug 3 17' 1883
Connections	" "	" "		35	3	" "

I hereby certify that the above diagram of the Exterior lines of Tps. 25, 26, 27 & 28 N. Ranges 101, 102, 103 & 104 W. of the 6th P.M. Wyo Terr is strictly conformable to the field notes of the survey thereof on file in this office which have been examined and approved.

Surveyor Generals Office
Cheyenne Wyo. Feb. 8" 1884

Edw. C. Davis
Surveyor General

1997

(25)

3168

Click Here for Field Notes

55

6TH STANDARD PARALLEL NORTH.

Between Townships 24 & 25 North in Ranges 101, 102, 103, 104 West of the 6th Principal Mer Wyoming Territory.

Scale 40 Chains to 1 inch. Magnetic Variation East

Course N 59° 51' W.

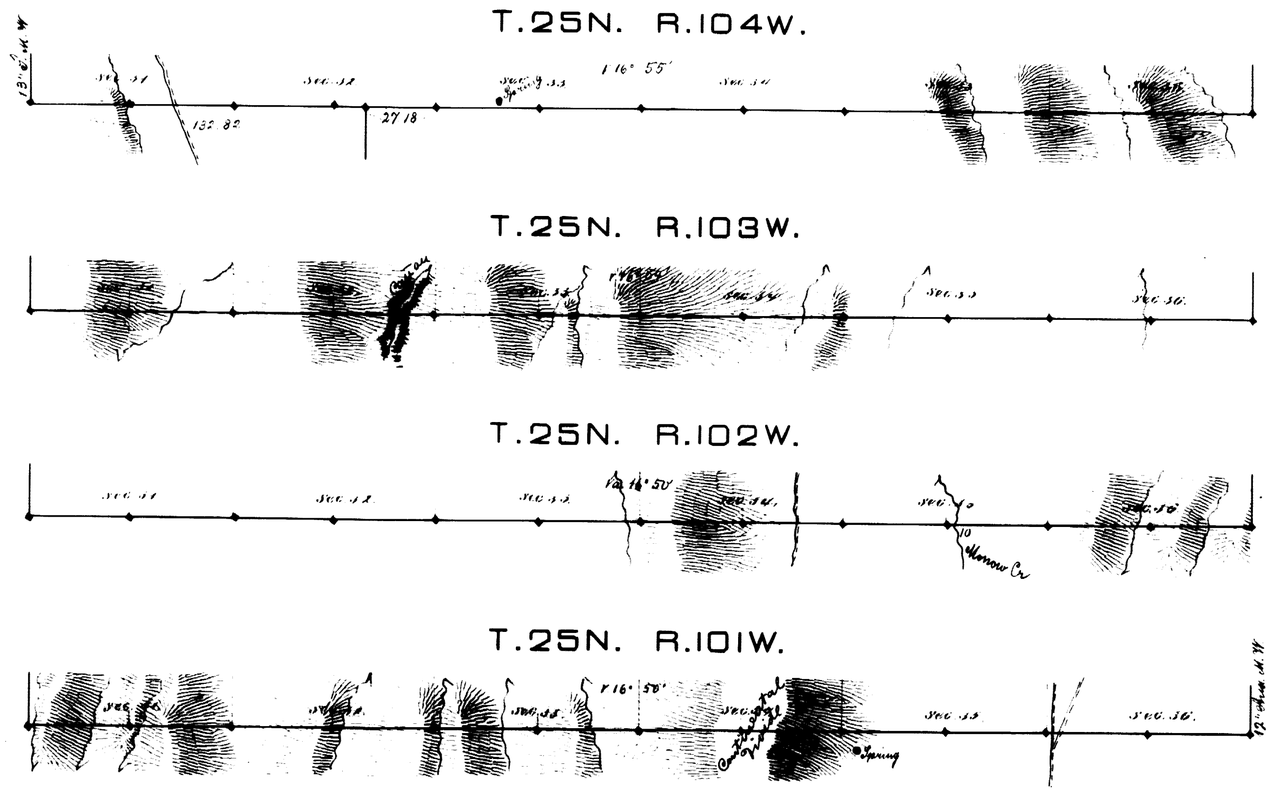

Surveys Designated	By Whom Surveyed	Date of Contract	Amount of Surveys M	C	L	When Surveyed
6 Stand Par't N	John L. Propst	May 14, 1883	24	00	00	July 29, 30, 1883

I hereby certify that the above diagram of the 6 Standard Parallel North between Townships 24 & 25 North, in Ranges 101, 102, 103, 104 West of the 6th Principal Meridian Wyoming Territory is strictly conformable to the field notes of the survey thereof on file in this office which have been examined and approved.

Surveyor General's Office,
Cheyenne Wyoming February 8, 1884

Edw. C. Davis
Surveyor General.

1996

(25)

3164

Click Here for Field Notes

13th GUIDE MERIDIAN WEST

.51

in Tps. 23 to 28 N. inclusive between Ranges 104 & 105 W. 6th P. M. Wyo. Ter.

Magnetic Var East. Scale 40 chains to 1 inch.

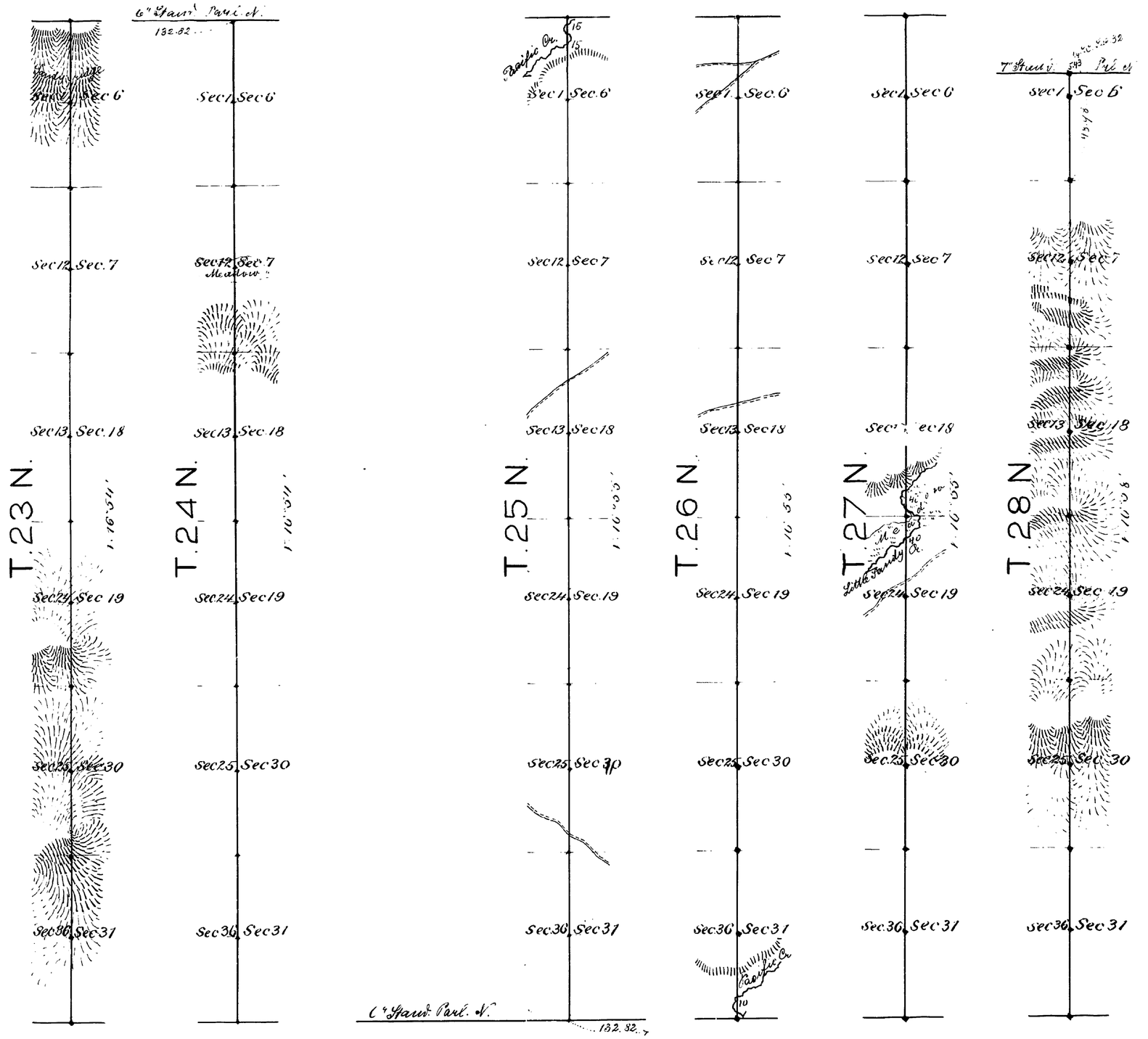

Surveys Designated.	By Whom Surveyed.	Date of Contract.	Amount of Surveys. Mls.	Chs.	Lks.	When Surveyed.
13th Guide M. W.	John J. Propst	May 14th 1883	35	48	98	July 26 - Augt. 83.
Connections	" " "	" " "		5	43	" " " " "

I hereby certify that the above diagram of the 13th Guide M. W. in Tps. 23 to 28 N. inclusive between Rgs 104 & 105 W. of the 6th P.M. Wyoming Territory is strictly conformable to the field notes of th survey thereof on file in this Office, which have been examined and approved

Surveyor Generals Office,
Cheyenne Wyoming
February 8th 1884

Edw. C. Darby
" Surv'r Gen'l

1992