91

Click Here for Field Notes

4366

Township No. 25 North Range No. 108 West of the 6th Principal Meridian



Meanders of

Posts	Courses	Ch.s Lk.s	Posts	Courses	Ch.s Lk.s	Posts	Courses	Ch.s Lk.s

All Subdivision lines at minimum rates 59. 77. 67.

Surveys Designated	By Whom Surveyed	Date of Contract	Amount of Surveys M.	Ch.s	Lk.s	When Surveyed	Magnetic Declination
Township lines Subdivisions	J.E. Shannon & M. Coleman	April 21 1891	59	77	67	Aug 19 to 21 1891	16°50' East

The above Map of Township No. 25 North of Range No. 108 West of the 6th Principal Meridian, Wyoming is strictly conformable to the field notes of the survey thereof on file in this Office, which have been examined and approved.

Surveyor General's Office,
Cheyenne, Wyo. Feb. 24, 1892

Wm A. Richards
Sur. Gen.

2528

25 - 108

34

Indexed

4764

54

TOWNSHIP EXTERIORS

Scale: 1 inch = 160 chains.

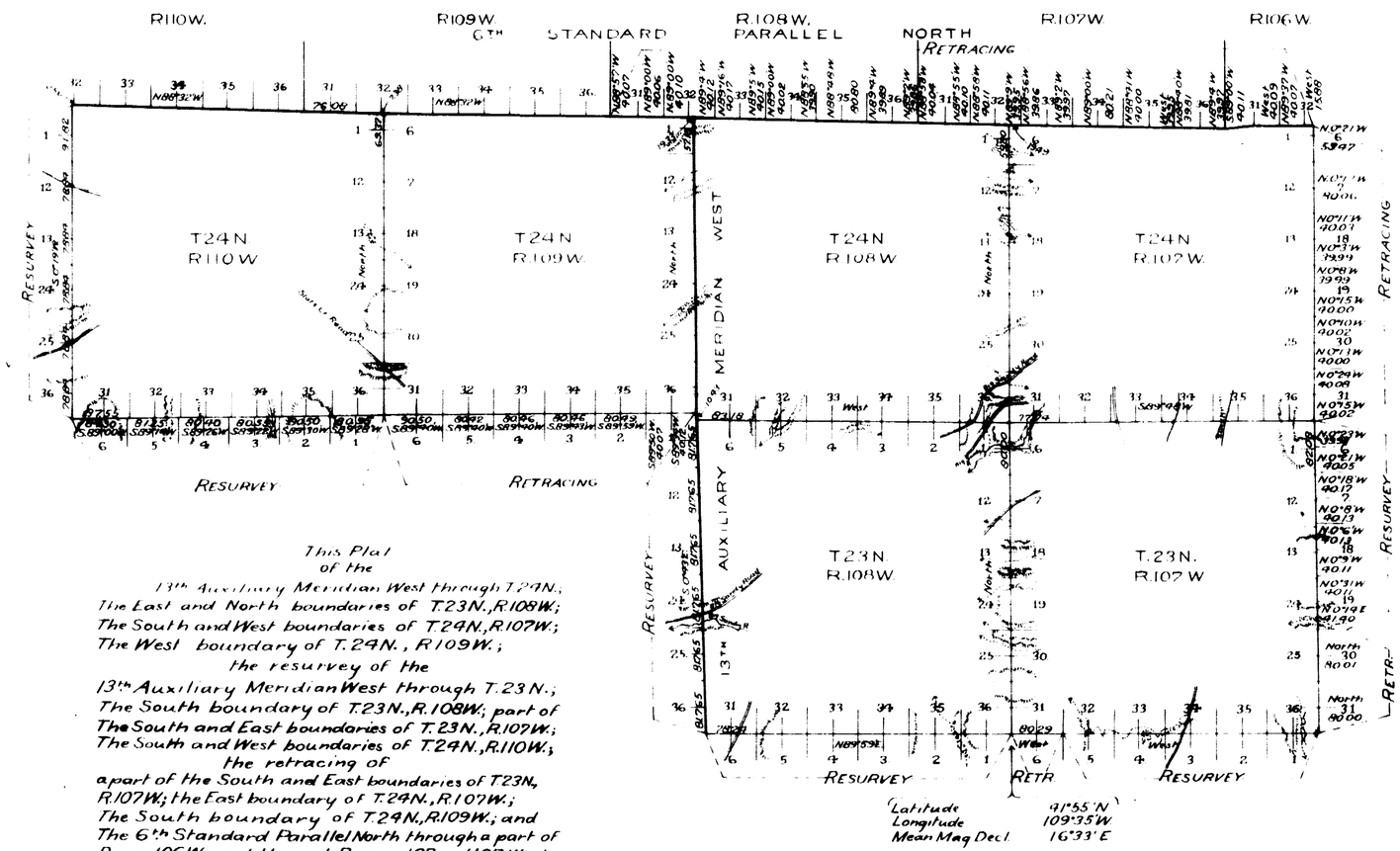

This Plat
of the
13th Auxiliary Meridian West through T.24N.;
The East and North boundaries of T.23N., R.108W.;
The South and West boundaries of T.24N., R.107W.;
The West boundary of T.24N., R.109W.;
the resurvey of the
13th Auxiliary Meridian West through T.23N.;
The South boundary of T.23N., R.108W.; part of
The South and East boundaries of T.23N., R.107W.;
The South and West boundaries of T.24N., R.110W.;
the retracing of
a part of the South and East boundaries of T.23N.,
R.107W.; the East boundary of T.24N., R.107W.;
The South boundary of T.24N., R.109W.; and
The 6th Standard Parallel North through a part of
Range 106W., and through Ranges 107 and 108 West
of the 6th Principal Meridian in
Wyoming,
is strictly conformable to the field notes of the
survey thereof by
Edward F. Stahle, U.S.D.S.,
under his
Contract No. 276,
dated June 23, 1899,
which have been examined, approved and
filed in this office.
U.S. Surv. Gen'ls Office,
Cheyenne, Wyoming,
February 4, 1901

Alpheus P. Hanson
U.S. Surv. Gen'l

Table of Mileage.

Surveys Designated	Amount Mls	Chs	Lks.	When Surveyed
Standard Lines Surveyed	5	57	18	April 27-28, 1900
" " Retraced	13	57	26	" 23-27, "
" " Resurveyed	6	10	59	October 10, 1899
Township Lines Surveyed	29	50	9	October 11, 1899 - May 4, 1900
" " Resurveyed	27	13	89	" 9, " - " 11, "
" " Retraced	14	66	48	" 17, " - " 4, "
Connections		57	19	" 11, " - " 11, "

2836

Filed MAR 20 1901
Survey accepted by letter "E" March 16, 1901.

[redacted]

30 Indexed

4350

97

EXTERIOR LINES

Scale 1 inch = 2 miles. Mag. Var. East

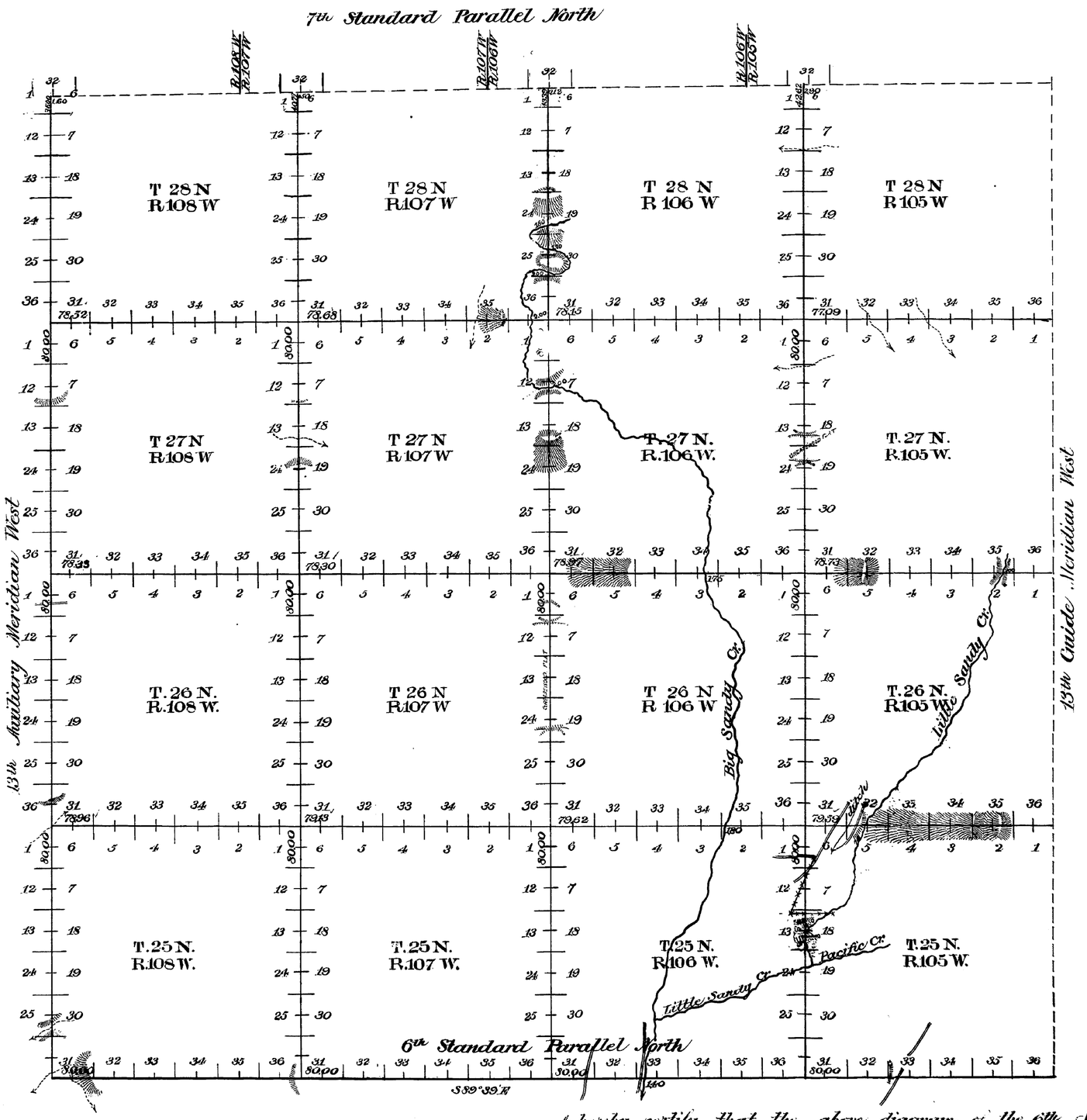

		M	Chs	Lks
Standard lines at minimum rates		24	00	00
Guide " " "		23	36	00
Exterior " " " intermediate		142	44	58
" " " minimum		1	66	27
Connection " " "		0	9	12

Surveys Designated	By Whom Surveyed	Date of Contract	Amount of Contract M	Chs	Lks	When Surveyed	Magnetic Declination
6th Stand. Par'l	Shannon & Coleman	April 21, 1891	24	00	00	July 8-17-1891	16° 52' East
13th Guide Mer	" "	" " "	23	36	00	July 19-20-1891	16° 52' East
Exterior Lines	" "	" " "	142	30	85	July 20-Sept 3-1891	16° 52' East
Connections	" "	" " "	0	9	12		

I hereby certify that the above diagram of the 6th Standard Parallel North, Ranges 105, 106, 107 and 108 West; the 13th Auxiliary Meridian West, Townships 25, 26, 27 and 28 North, and the Exterior lines of Townships 25, 26, 27 and 28 North, Ranges 105, 106, 107 and 108 West of the 6th Principal Meridian in Wyoming is strictly conformable to the field notes of the surveys thereof on file in this Office, which have been examined and approved.

Surveyor General's Office
Cheyenne, Wyo. Feb. 24, 1892

Wm A. Richards
Surveyor General

2512