8158 **Click Here for Field Notes**

ORIGINAL

TOWNSHIP 25 NORTH, RANGE III WEST, OF THE SIXTH PRINCIPAL MERIDIAN, WYOMING.

DEPENDENT RESURVEY

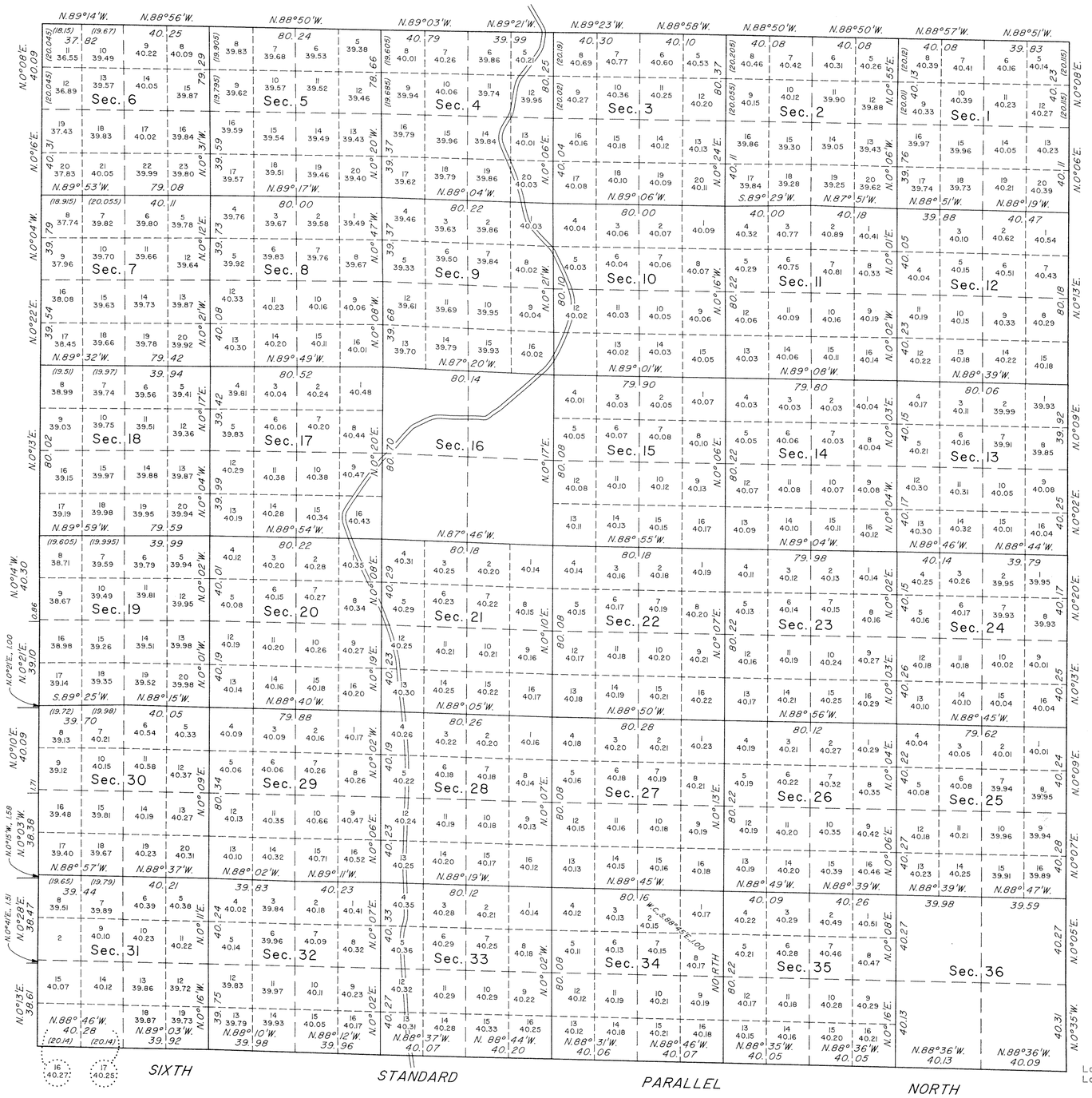

Scale in Chains

Lat. 42°05'44.08"N.
Long. 109°58'33.63"W.
NAD 27

A history of surveys in contained in the field notes.

This plat represents the dependent resurvey of the Sixth Standard Parallel North, through Range III West, the east, west and north boundaries and the subdivisional lines, designed to restore the corners in their true original locations according to the best available evidence, T. 25 N., R. III W., Sixth Principal Meridian, Wyoming.

Certain modified lots and areas shown hereon pertain to Federal interest estate only. Except as indicated hereon, the lottings and areas are as shown on the plat approved June 30, 1892.

Survey executed by Thomas E. Casinger, Cadastral Surveyor, beginning August 3, 1994, and completed June 28, 1995, pursuant to Special Instructions dated July 22, 1994, for Group No. 594, Wyoming.

UNITED STATES DEPARTMENT OF THE INTERIOR
BUREAU OF LAND MANAGEMENT

Cheyenne, Wyoming September 29, 1997

This plat is strictly conformable to the approved field notes, and the survey, having been correctly executed in accordance with the requirements of law and the regulations of this Bureau, is hereby accepted.

For the Director

John P. Lee

Chief Cadastral Surveyor for Wyoming

W.H.B.

OFFICIALLY FILED: November 7, 1997

2568 A

Click Here for Field Notes

Township No. 25 North, Range No. 111 West of the 6th Principal Meridian

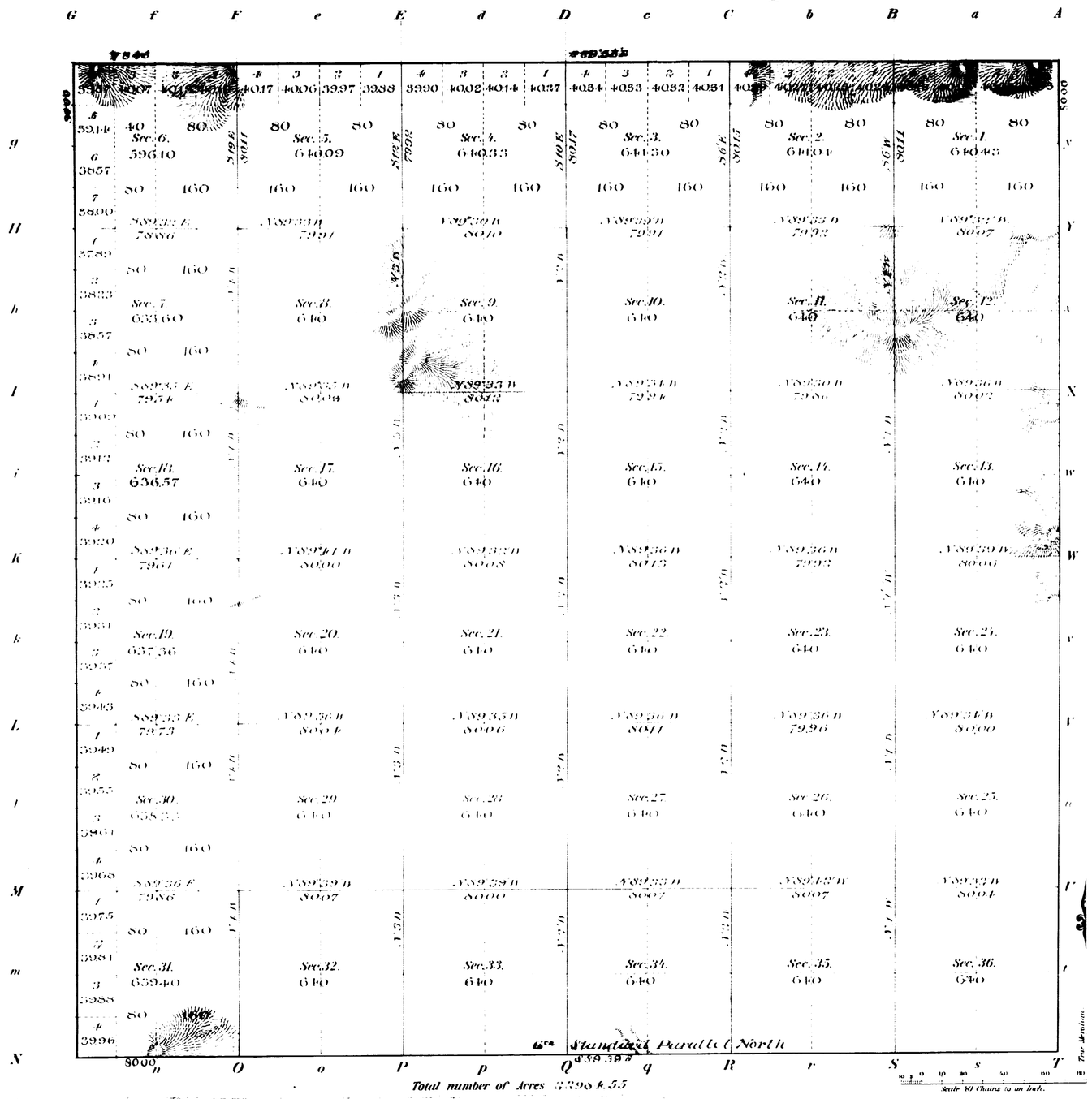

Total number of Acres 3398.55

Meanders of								
Posts	Courses	Ch.s Lk.s	Posts	Courses	Ch.s Lk.s	Posts	Courses	Ch.s Lk.s

Subdivision lines at minimum rates 58m 04s 55s
" " intermediate " 1 74 00

Surveys Designated	By Whom Surveyed	Date of Contract	Amount of Surveys M.	Ch.s	Lk.s	When Surveyed	Magnetic Declination
Township lines							
Subdivisions	Shannon & Oleman	July 22 1891	59	78	55	Oct 16 18 1891	16°55 East.

The above Map of Township No. 25 North of Range No. 111 West of the 6th Principal Meridian Wyoming is strictly conformable to the field notes of the survey thereof on file in this Office which have been examined and approved.

Surveyor General's Office.
Cheyenne Wyo. June 30 1892

Wm. A. Richards
Sur. Gen.

2568

25-111

42 Indexed

7.

RESURVEY
TOWNSHIP EXTERIORS

Scale: 1 inch to 160 Chains

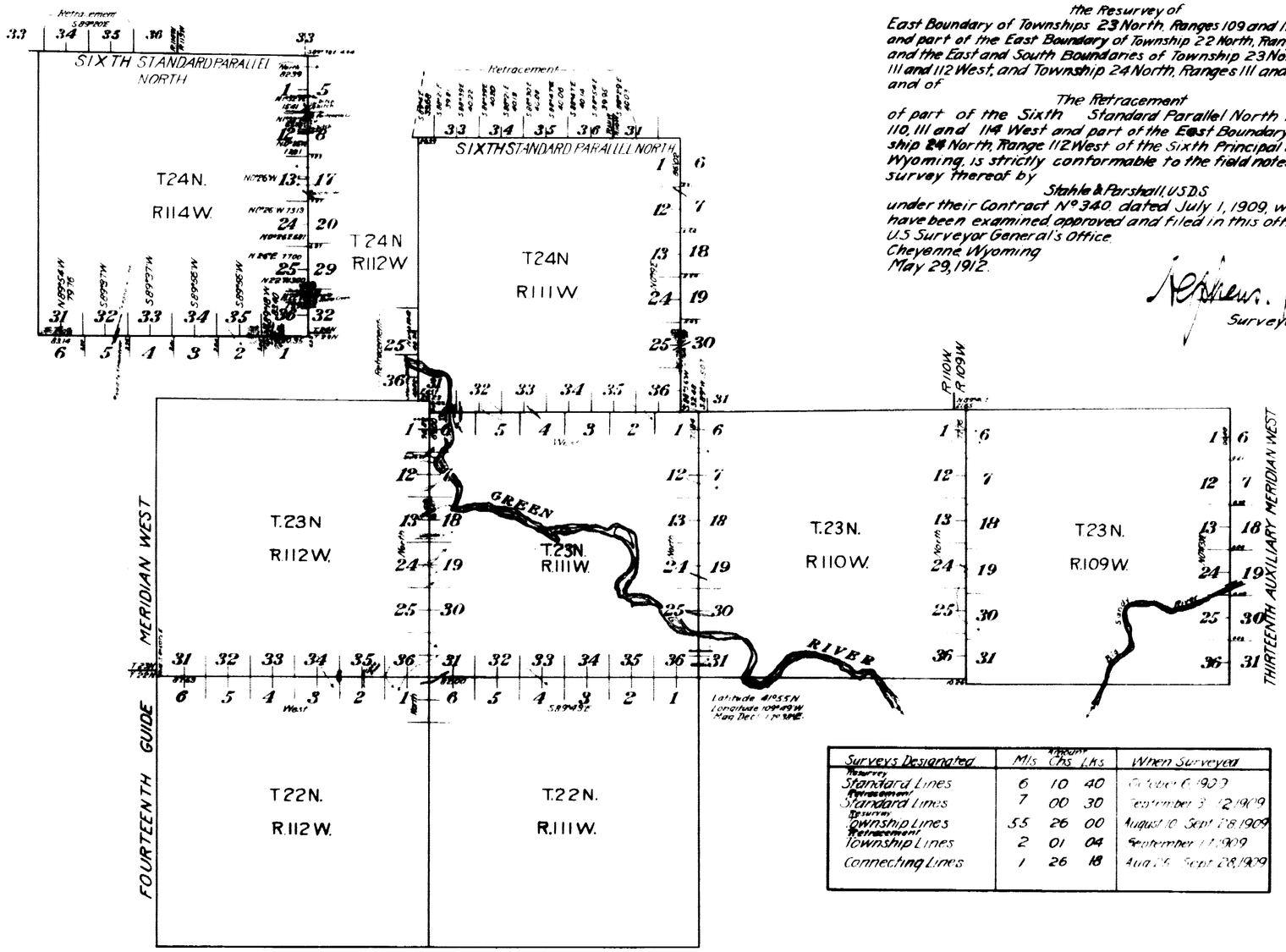

This Plat of
the Resurvey of
East Boundary of Townships 23 North, Ranges 109 and 110 West, and part of the East Boundary of Township 22 North, Range 112 West and the East and South Boundaries of Township 23 North, Ranges 111 and 112 West, and Township 24 North, Ranges 111 and 114 West and of
The Retracement
of part of the Sixth Standard Parallel North in Ranges 110, 111 and 114 West and part of the East Boundary of Township 24 North, Range 112 West of the Sixth Principal Meridian, Wyoming, is strictly conformable to the field notes of the resurvey thereof by
Stahle & Parshall, U.S.D.S.
under their Contract No. 340 dated July 1, 1909, which have been examined, approved and filed in this office
U.S. Surveyor General's Office
Cheyenne, Wyoming
May 29, 1912.

Stephen P. Hanson
Surveyor General

Surveys Designated	Amount Mls	Chs	Lks	When Surveyed
Resurvey Standard Lines	6	10	40	October 6, 1909
Retracement Standard Lines	7	00	30	September 3 - 12, 1909
Resurvey Township Lines	55	26	00	August 10 - Sept 28, 1909
Retracement Township Lines	2	01	04	September 11, 1909
Connecting Lines	1	26	18	Aug 26 - Sept 28, 1909

2929

Accepted by the Hon. Commissioner in his letter "E", September 19, 1912.

Indexes

4739

21

TOWNSHIP EXTERIORS

Scale: 1 inch to 160 chains

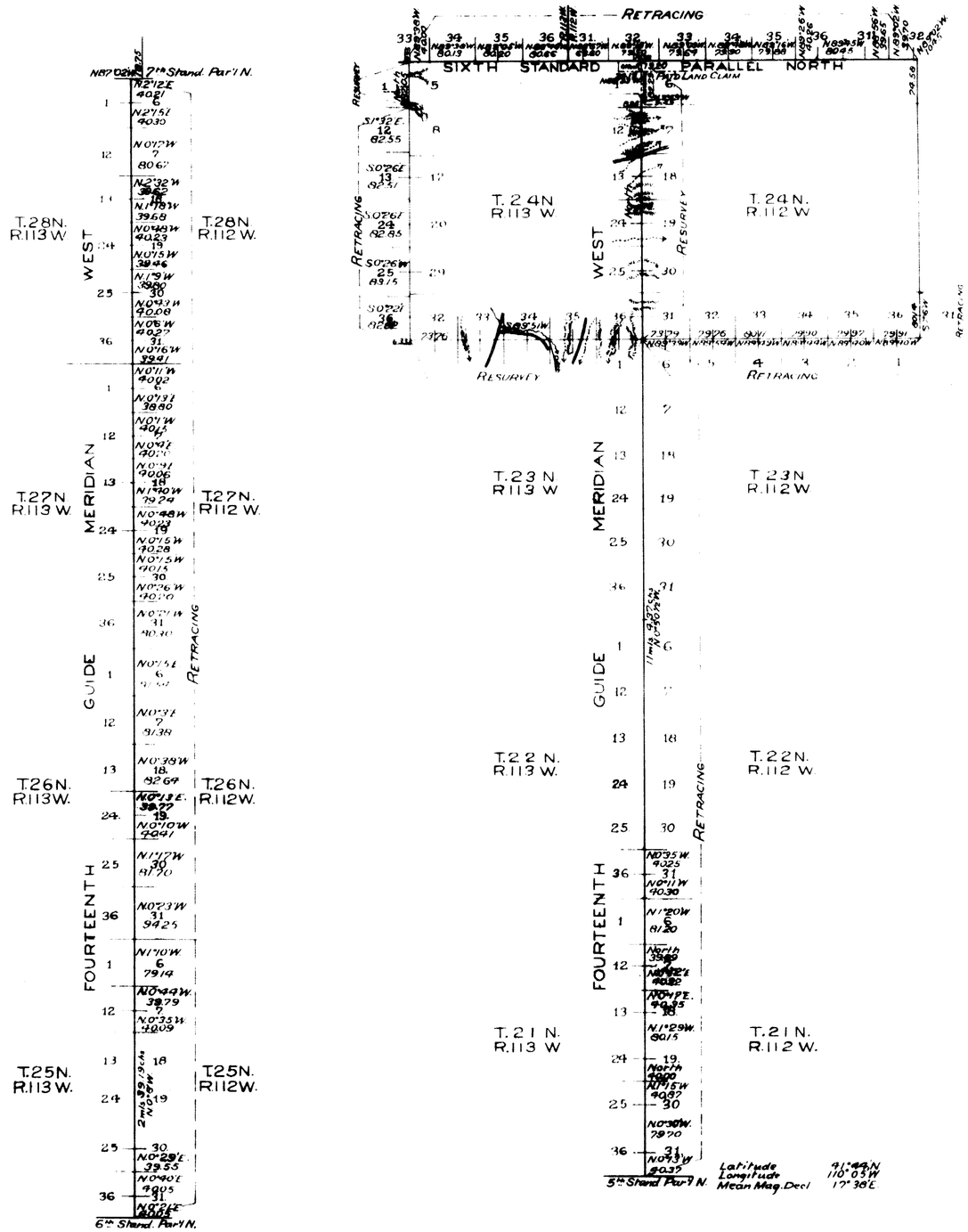

Table of Mileage

Lines Designated			Amount Mls	Chs	Lks	When Surveyed
Standard	Lines	Resurveyed	6	2	29	April 13, 1899
"	"	Retraced	53	20	60	March 30 April 15, 1899
Township	"	Resurveyed	5	25	81	April 26 27, "
"	"	Retraced	[illegible]	[illegible]	56	" [illegible] "
Connection	"	Resurveyed		24	46	" [illegible] "
"	"	Retraced		18	[illegible]	May [illegible] "

This Plat
showing the
Retracing of
The 14th Guide Meridian West through
Tps 21, 22, 23, 25, 26, 27 and 28 North;
The 6th Standard Parallel North in
Rgs 111, 112 and 113 West;
The South Bdry. of T.24N, R.112W;
and part of the West Bdry of T.24N,
R.113W.;
and the Resurvey of
The 14th Guide Meridian West through
T.24N;
The South and a part of the West
Bdrys of T.24N, R.113W.
of the
6th Principal Meridian
WYOMING
is strictly conformable to the field notes
of the retracing and resurvey thereof
by
Edward F. Stable, U.S. Dep. Sur.,
under his
Contract No 271A
dated March 9, 1899
which have been examined, approved
and filed in this office
U.S. Surv. Genl's Office
Cheyenne, Wyoming
Feb. 16th 1900

Alpheus P. Hanson
U.S. Surv. Genl.

Filed Apr. 12. 1900
Comm. letter Apr. 7. 1900

2813

I.B.M. Computer
F.H.A. Topog and Lettering

31 Index

1421

54

EXTERIOR LINES.

Scale 2 miles to 1 inch. Magnetic Decl. E.

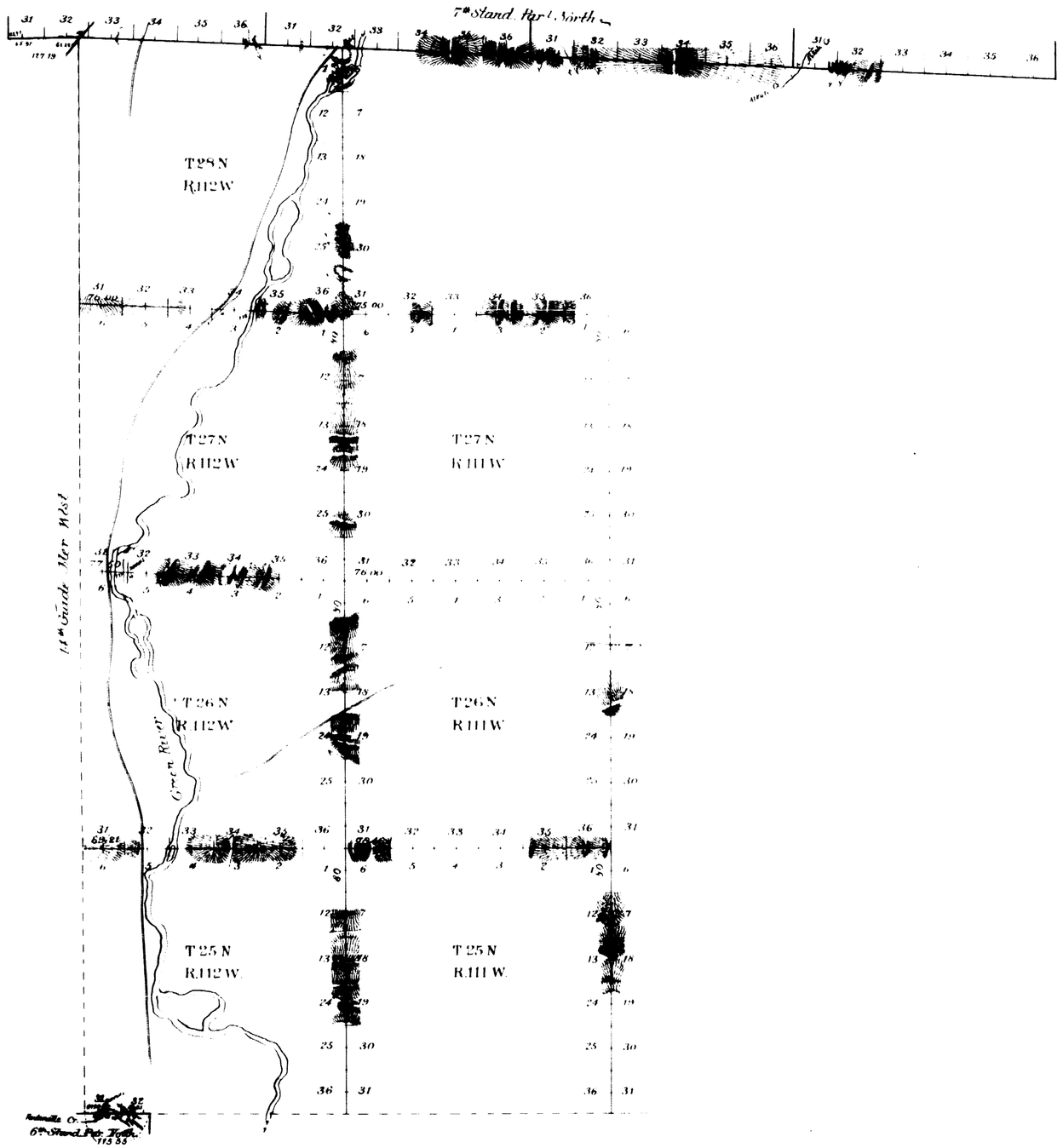

Standard lines at	minimum rates	13 m.	15 h.	60 h.
" "	intermediate "	12	05	72
Exterior "	minimum	45	30	15
" "	intermediate	31	71	38
Connection	minimum	0	16	68

Surveys Designated	By Whom Surveyed	Date of Contract	Amount of Surveys	When Surveyed	Magnetic Declination
7th Stand. Par. S.	Shannon & Coleman	July 22nd 1891	23 65 97	Oct. 9 10 11, 1891	16'55 16 53 East
6th Stand. Par. S.	" " "	" " "	1 35 35	Oct. 12th "	16'55 East
Exterior lines	" " "	" " "	77 49 53		16'56 East
Connections	" " "	" " "	16 68	15th "	16'57 "

2567

The above diagram of the 6th and 7th Standard Parallel North and the Exterior lines of townships 25, 26, and 27 North, Ranges 111 and 112 West, and Tp 28 N, Rg 112 West of the 6th Principal Meridian, Wyoming, are strictly conformable to the field notes of survey thereof on file in this office, which have been examined and approved.

U.S. Surveyor Generals Office,
Cheyenne, Wyoming June 30th 1892

Wm A. Richards
U.S. Surveyor General

30

Indexed

4349

96

EXTERIOR LINES

Scale 1 inch = 2 miles. Mag. Var. East

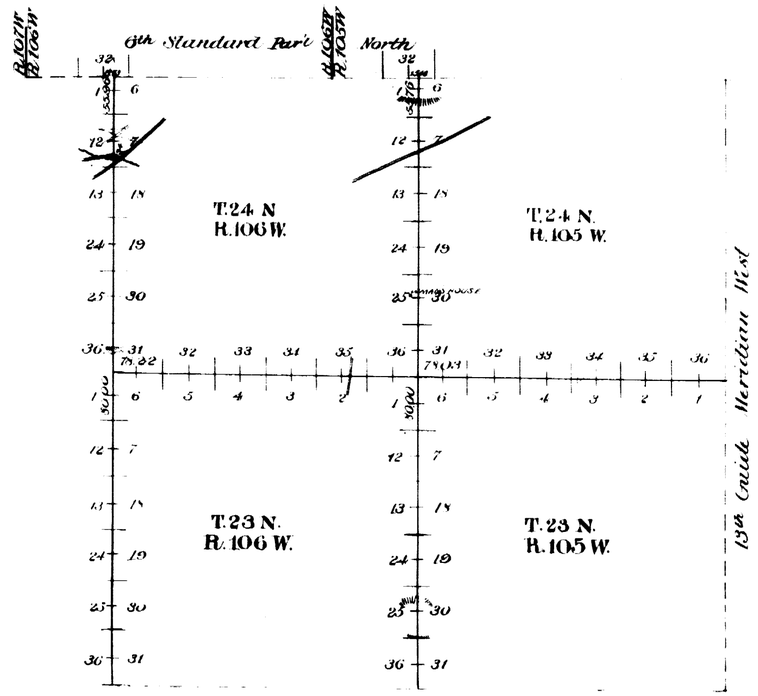



	M	Chs	Lks
Standard Lines at minimum rates	15	32	80
" " " intermediate "	6	75	85
Exterior " " minimum "	35	27	97
Connection " " " "		33	21

Surveys designated	By Whom Surveyed	Date of Contract	Amount of Surveys M	Chs	Lks	When Surveyed	Magnetic Declination
6th Stand. Par.	Shannon & Coleman	April 21, 1891	22	28	65	July & 15, 1891	16°55' East
Exterior Lines	" "	" " "	35	27	97	Sept & 17, "	16° 47 "
Connections	" "	" " "		33	21		

I hereby certify that the above diagram of the 6th Standard Parallel North through Ranges 109, 110, 111 and 112 West, and the Exterior lines of Townships 23 and 24 North Ranges 105 and 106 West of the 6th Principal Meridian in Wyoming is strictly conformable to the field notes of the survey on file in this Office which have been examined and approved.

Surveyor General's Office
Cheyenne Wyo. February 24, 1892

Wm A. Richards
Surveyor General

2511