Click Here for Field Notes

ORIGINAL

7078

TOWNSHIP 25 NORTH, RANGE 91 WEST OF THE SIXTH PRINCIPAL MERIDIAN, WYOMING.

DEPENDENT RESURVEY



Area Resurveyed 23,024.59 Acres

A history of previous surveys is contained in the field note record.

This plat represents a dependent resurvey of the west boundary and subdivisional lines, designed to restore the corners in their true original locations according to the best available evidence.

Except as indicated hereon, the lottings and areas are as shown on the plat approved May 5, 1883.

This dependent resurvey was performed by photogrammetric methods. Horizontal and vertical control for the area of this resurvey was obtained from existing USC&GS and USGS triangulation stations, and further supplemented by the establishment of additional control stations by electronic traverse. All control points, found corners, and temporary points were targeted prior to the flying of the aerial photography. All courses and distances between corners were developed directly from the photography.

The field phases of this resurvey were executed by Clifford A. Robinson, Supervisory Cadastral Surveyor, beginning July 1, 1965, and completed November 3, 1966, pursuant to Supplemental Special Instructions for Group No. 282, Wyoming, dated July 1, 1965.

State Plane Coordinates shown on this plat are based on the Wyoming West Central Zone.

UNITED STATES DEPARTMENT OF THE INTERIOR
BUREAU OF LAND MANAGEMENT
Washington, D. C. November 3, 1969

This plat is strictly conformable to the approved field notes, and the survey, having been correctly executed in accordance with the requirements of law and the regulations of this Bureau, is hereby accepted.

For the Director

Clark L. Gumm

Chief, Division of Cadastral Survey

WHB

1399A

25-91

(19)

Click Here for Field Notes

98

1903

TOWNSHIP No. 25 NORTH, RANGE No. 91 WEST of the 6th Principal MERIDIAN.

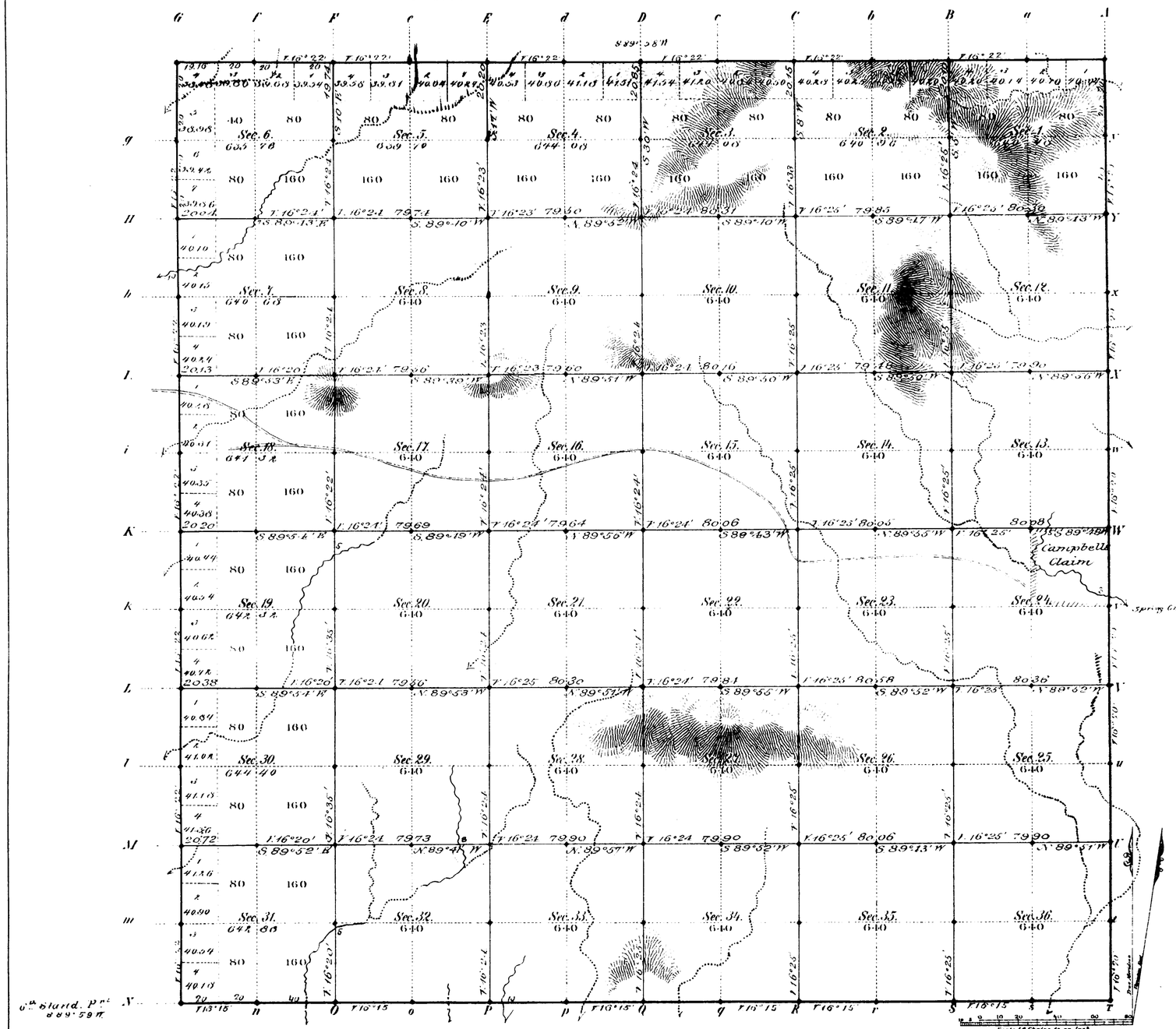

Total number of Acres 23056 66

Surveys Designated	By Whom Surveyed	Date of Contract	Amount of Surveys Miles	Chs	Lks	When Surveyed	Magnetic Declination
E. & W. & N. Township lines	Robert H. Blands	May 31, 1882	17	72	15	Aug. 12, 13, 1882	16° 22' East
Subdivisions	" " "	July 13, '82	60	00	66	Dec. 11 18 1882	16° 22' "
Connections							
6th Stand. Par.	Charles H. Hiram	May 24, 1882	6	00	00	June 11, 1882	

The above Map of Township No. 25 North, Range No. 91 West of the Sixth Principal Meridian Wyoming Territory is strictly conformable to the field notes of the survey thereof on file in this Office, which have been examined and approved

Surveyor Generals Office,
Cheyenne Wyoming
May 5th 1883

Edw. G. Davis
Act. Surv. Gen.l

A. Gast & Co. St. Louis Mo.

1399

25 - 91

(19)
Exc. No. 5

1905

30

EXTERIOR LINES.

SCALE 3 MILES TO 1 INCH: MAGNETIC VARIATION EAST.

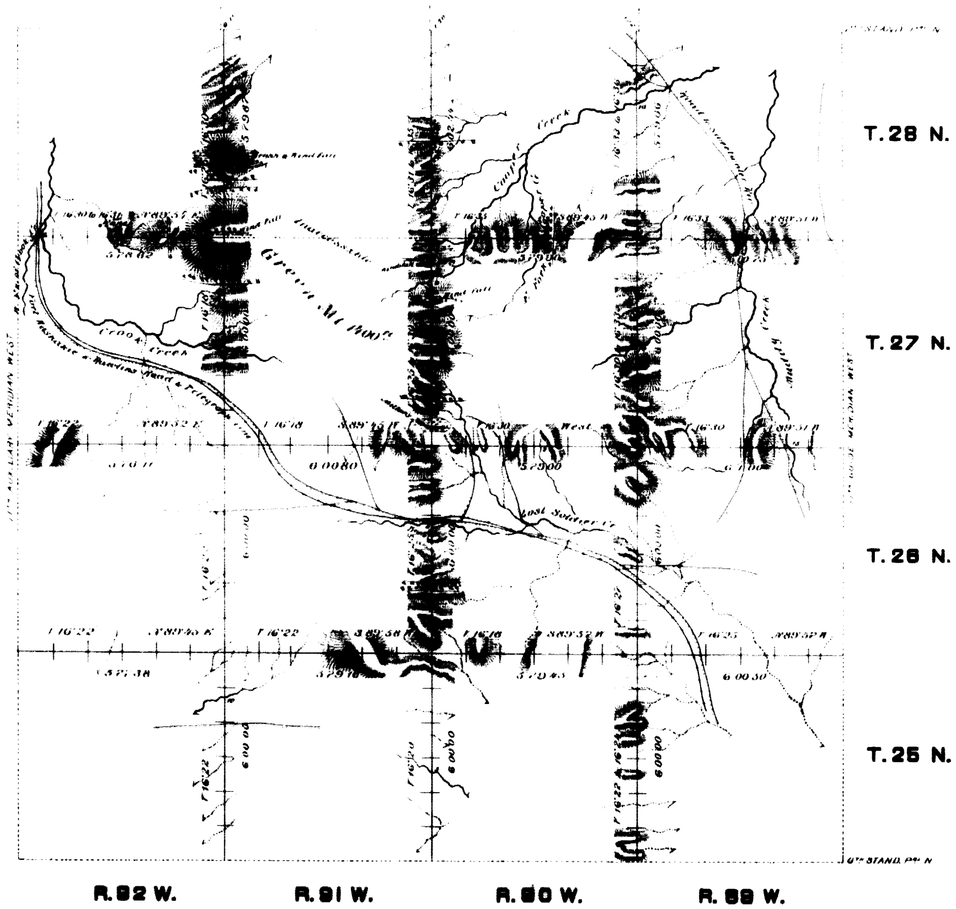

Surveys Designated	By Whom surveyed	Date of Contract	Amount of Surveys Miles	Chs.	Lks.	When Surveyed
Exterior lines	Robert H. Black	May 31, 1882	137	74	64	May 5 - 25, 1882
Connections	" "	" "		9	33	" "

I hereby certify that the above diagram of the exterior lines of Townships No 25, 26, 27 and 28 North, Ranges No 88, 89, 90, 91 and 92 West of the Sixth Principal Meridian Wyoming Territory is strictly conformable to the field notes of the survey thereof on file in this office, which have been examined and approved.

Surveyor General's Office
Cheyenne Wyo.
April 9th 1883

Edw. C. Davis
Surveyor General

1401

(18)

1807

6th STANDARD PARALLEL NORTH

From the 11th Auxiliary Meridian West to the 11th Guide Meridian West, on Tps 24 & 25 N. Rgs 89 to 92 inc. West of the 6th Prin. Mer. Wyo. Ter.

Course S 80° 59' W

Variation 16° 15' East

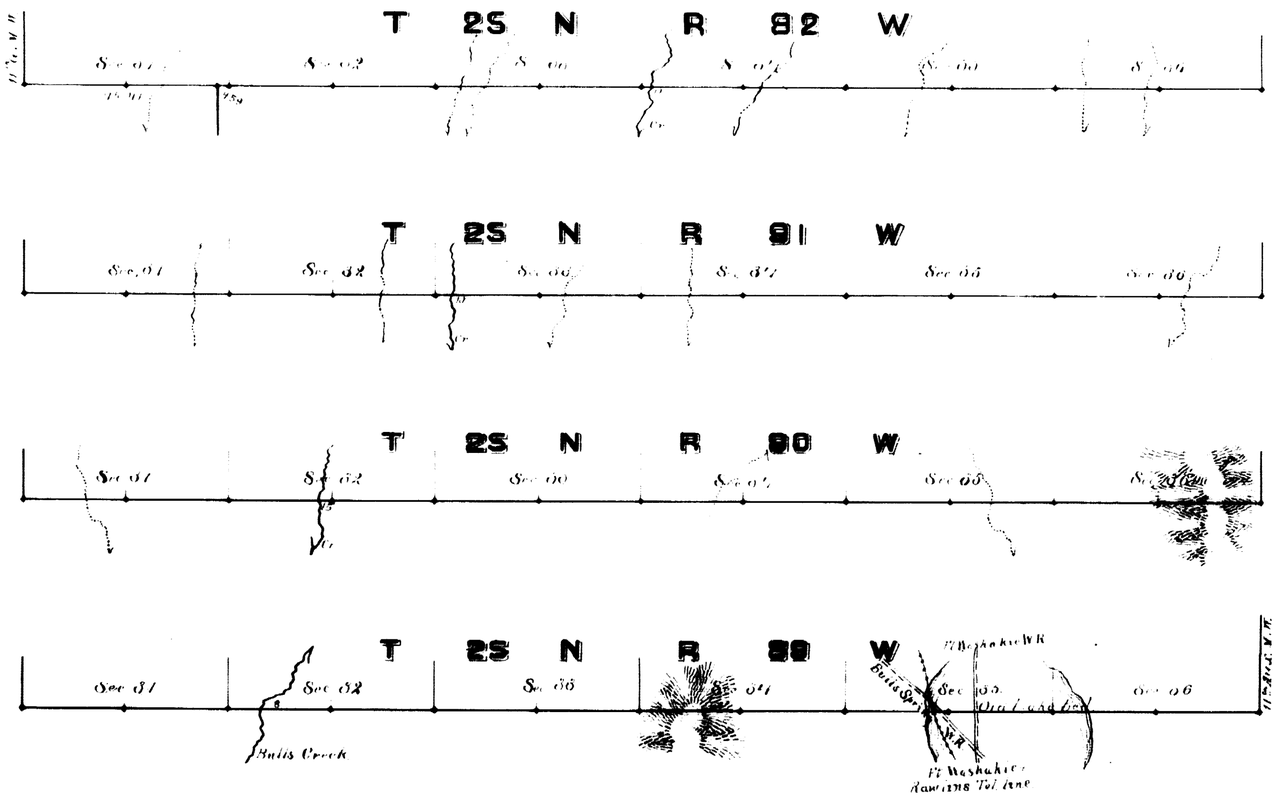

Scale 40 chains to an inch

Magnetic Variation East

Surveys Designated	By whom surveyed	Date of Contract	Amount of Surveys	When Surveyed
6th Stand Par North	Chas W Brown	May 24 1882	24 00 00	June 10 18 1882

I hereby certify that the above diagram of the 6th Standard Parallel North from the 11th Auxiliary Meridian West to the 11th Guide Meridian West between Townships 24 & 25 North, Ranges 89 to 92 incl. West of the 6th Principal Meridian Wyoming Territory, is strictly conformable to the field notes of the survey thereof on file in this Office, which have been examined and approved.

Surveyor Generals Office
Cheyenne Wyo.
March 28th 1888

Edw. C. Dale
Surveyor General.

1320