(25)

Click Here for Field Notes

17

3064

TOWNSHIP No. 25 NORTH, RANGE No. 97 WEST of the 6th Principal MERIDIAN.

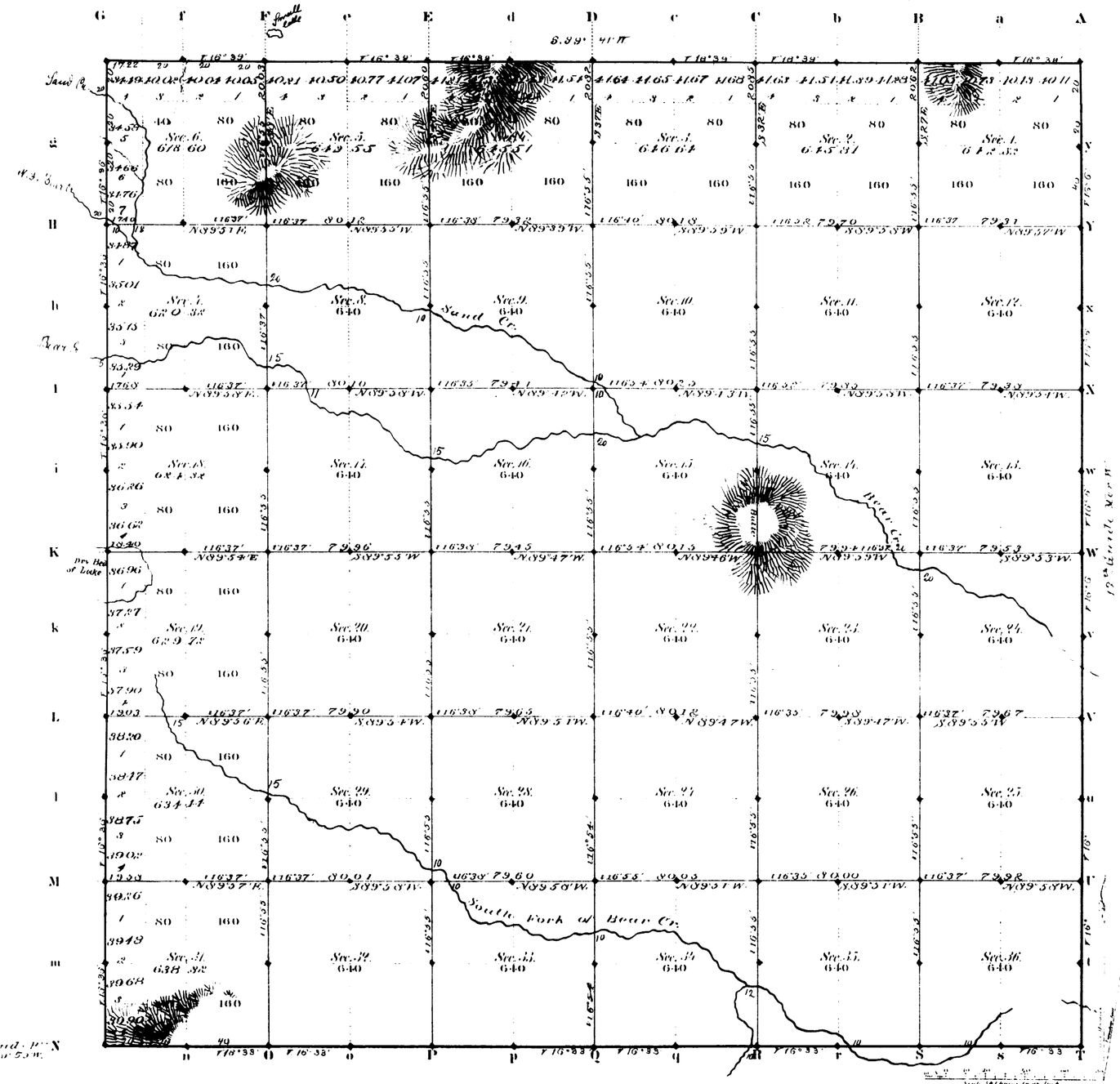

Total number of Acres 2,299,955

Surveys Designated	By Whom Surveyed	Date of Contract	Amount of Surveys Miles	Chs.	Lks.	When Surveyed	Magnetic Declination
W. & N. Township lines	Joseph H. Fairchild	July 13, 1882	11	77	22	Sept. 17, 1882	16° 37' East
Subdivisions	" " Proper	May 14, 1883	39	50	56	June 23 to 26, 1883	16° 45' " "
Connections							
6th Stand. P. N.	Joseph H. Fairchild	July 13, 1882	6	00	00	Sept. 11, 1882	
12th Guide N. W.	Wm. B. Yerby	April 2, 1877	6	00	00	May 13, 14, 1877	

The above Map of Township No. 25 North Range No. 97 West of the Sixth Principal Meridian Wyoming Territory is strictly conformable to the field notes of the survey thereof on file in this Office, which have been examined and approved.

Surveyor General's Office,
Cheyenne Wyoming
February 8th 1884

Edw. C. Davis
Surv. Gen'l

1954

25-97

(20)

2009

Click Here for Field Notes

16

EXTERIOR LINES.

Magnetic bar East. Scale 5 miles to 1 in.

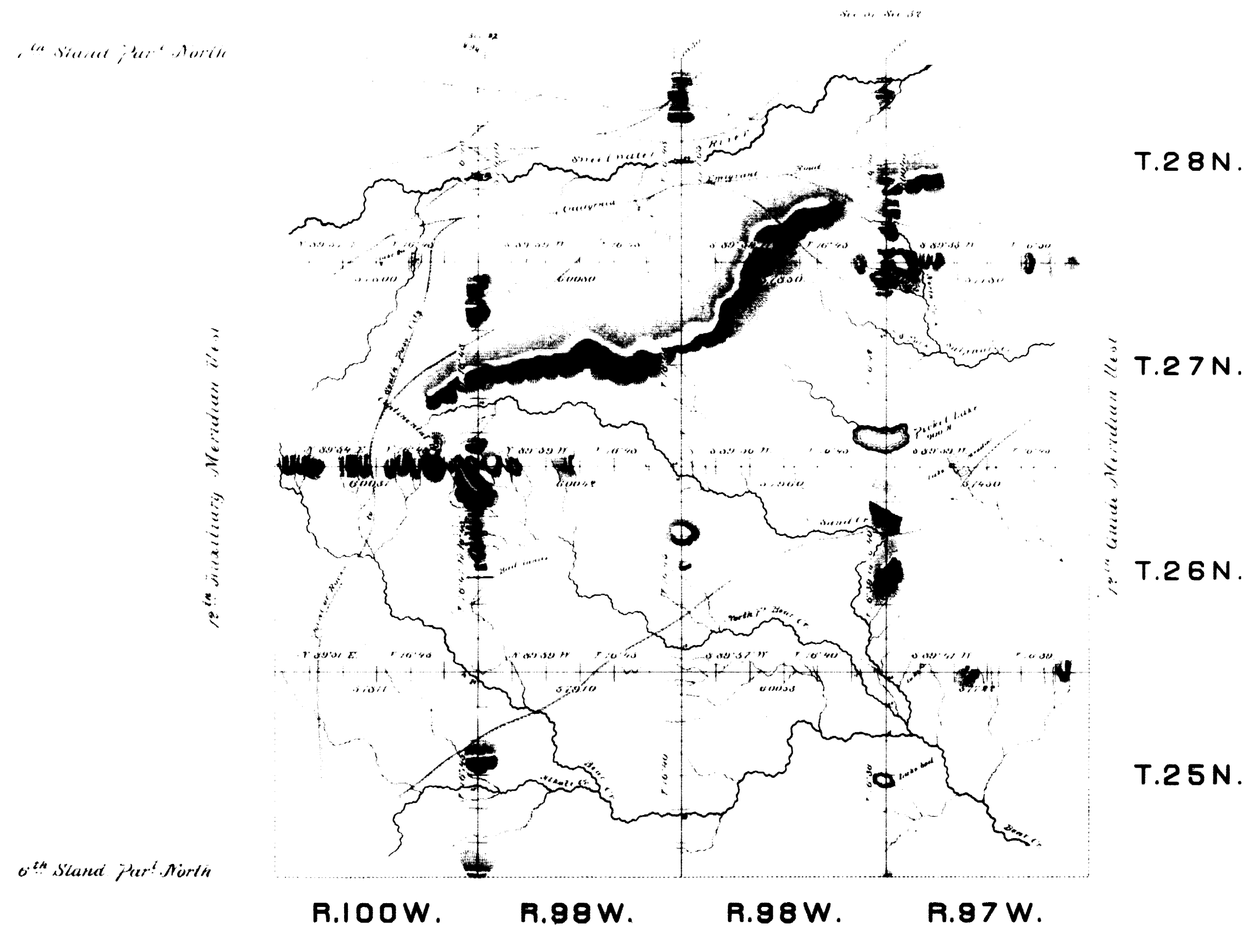

Surveys Designated	By whom surveyed	Date of contract	When surveyed.	Amt of surveys		
				mls	chs	lks
Exterior lines.	Joseph H. Fairfield	July 13, 1882	Sept 16 Oct 5, 1882	143	50	99
Connections	. . .	. . .	. . .		32	69

I hereby certify that the above diagram of the Exterior lines of Tps. No. 25, 26, 27 & 28, Rgs. No. 97, 98, 99 & 100 West of the 6th Principal Meridian, Wyoming Territory, is strictly conformable to the field notes of the survey thereof on file in this Office, which have been examined and approved.

Surveyor General's Office,
Cheyenne Wyo. May 10th 1883.

Edw. C. Davis
Sur. Gen.l

1459

(20)

Click Here for Field Notes

2010

SIXTH STANDARD PARALLEL NORTH.

FROM THE 12TH GUIDE MRDN WEST TO THE 12TH AUXILIARY MRDN WEST BETW. TPS. 24 & 25 NORTH, IN RANGES 97 TO 100 INCLUSIVE WEST OF THE 6TH PRPL WYOMING TERRITORY.

Scale 40 Chains to an Inch

Magnetic Variation East
Course S. 89° 58' 11"

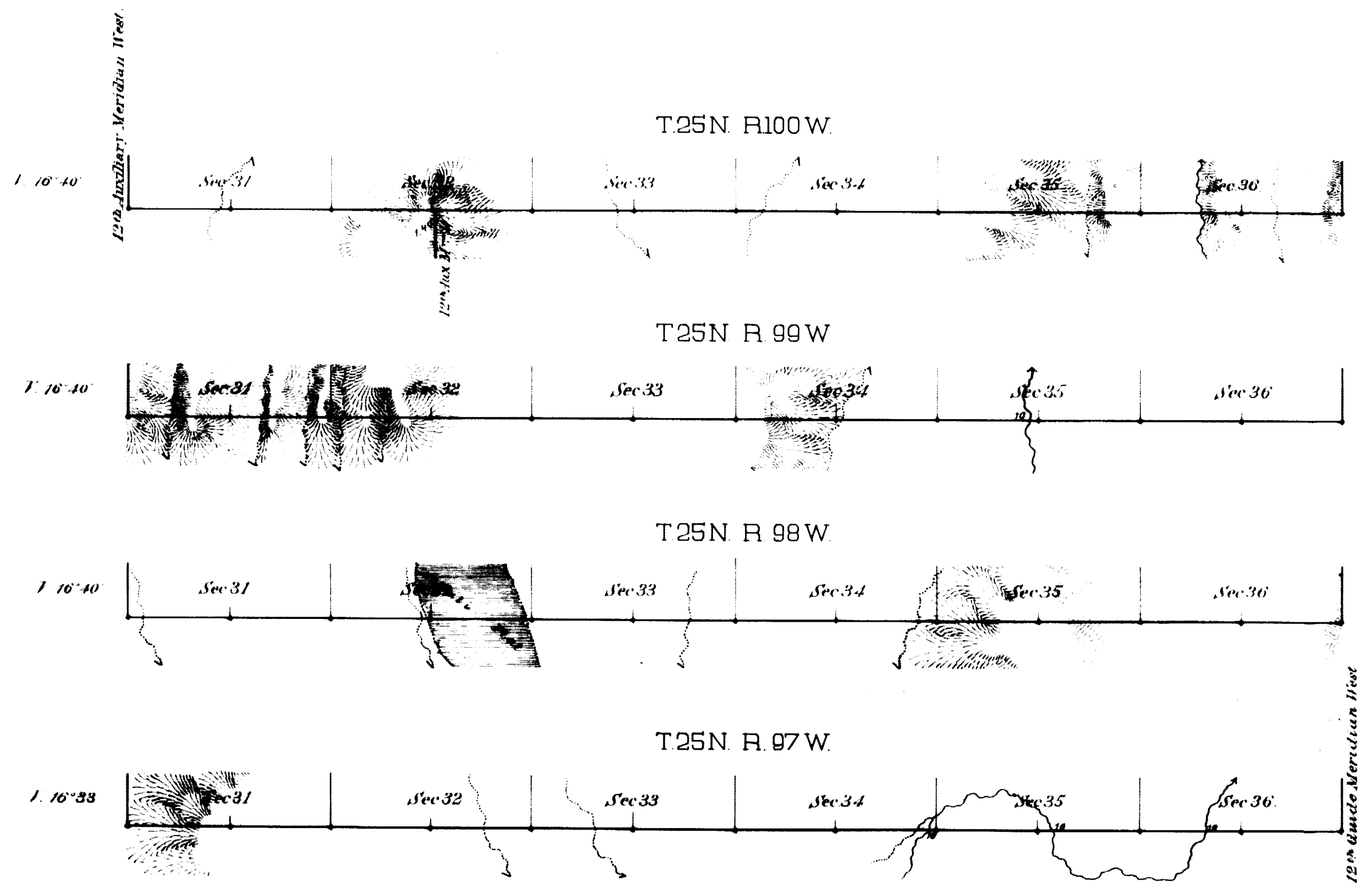

Survey Designated	By Whom Surveyed	Date of Contract	Amount of Surveys NW	Amount of Surveys Cor	Amount of Surveys Lks	When Surveyed
6th Stand. P.N.	Joseph H. Fairfield	July 13, 1862.	24	0	0	Sept 11, 12, 1862

I hereby certify that the above above diagram of the 6th Standard Prl N. from the 12th Guide Mrdn West to the 12th Auxiliary Mrdn West betw. Tps 24 & 25 N., in Rgs 97 to 100 inclusive West of the 6th Prl Mrdn Wyoming Territory is strictly conformable to the field notes of the survey thereof on file in this Office, which have been examined and approved.

Surveyor General's Office,
Cheyenne, Wyoming
May 10th 1863.

Edw. C. Bond
Survr Genl

Click Here for Field Notes

TWELFTH GUIDE MERIDIAN WEST,

From 5th Stand.d Par.l N. to S. Bound.y of Shoshone Indian Reservation, & in Townships 21 to 34 N. inclusive, between Ranges 96 & 97 W. of the 6th Principal Meridian, Wyoming Territory.

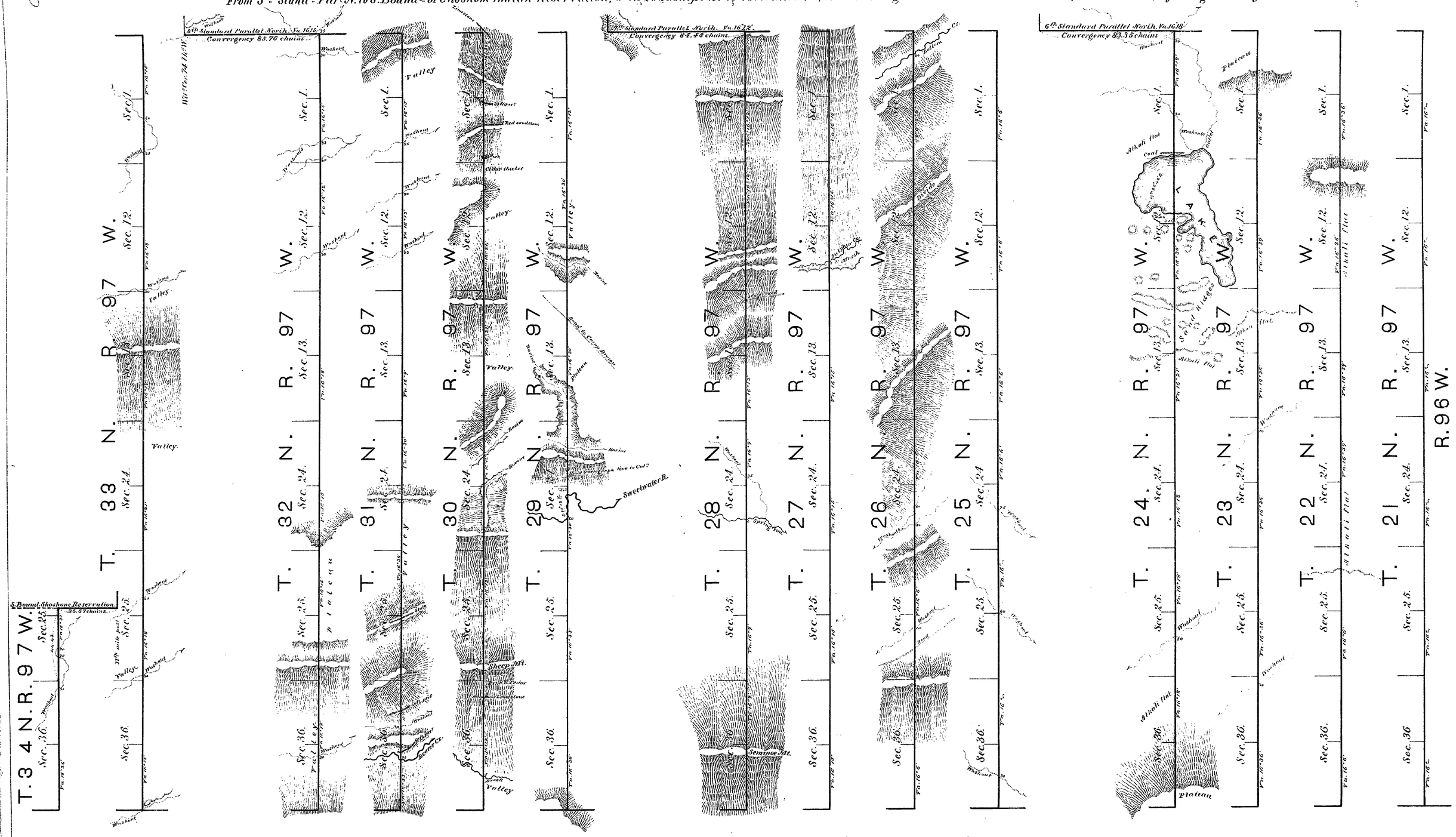

Scale 40 chains to an inch.

Surveys designated.	By whom surveyed.	Date of contract.	Amount of surveys.	When surveyed.
12th Guide Mer.d W.	Wm. B. Yerby.	April 2nd 1877.	79 . 44 . 43	May & June, 1877.
Convergency.	" " "	" " "	3 . 13 . 59	" " "
Connections.	" " "	" " "	35 . 57	" " "
		Total	83 . 13 . 59	

I hereby certify, that the above diagram, of the 12th Guide Meridian W. in T. 21 to 34 North, R. 96 & 97 West of the 6th Principal Meridian, in Wyoming Territory, is strictly conformable to the original field notes of the survey thereof, on file in this office, which have been examined and approved.

Surveyor General's Office,
Cheyenne, Wyo. July 26. 1877.

Edw. C. David
Surveyor General.

Magnetic variation East.