(25)

Click Here for Field Notes

3147

40

TOWNSHIP No. 26 NORTH, RANGE No. 100 WEST of the 6th Principal MERIDIAN.

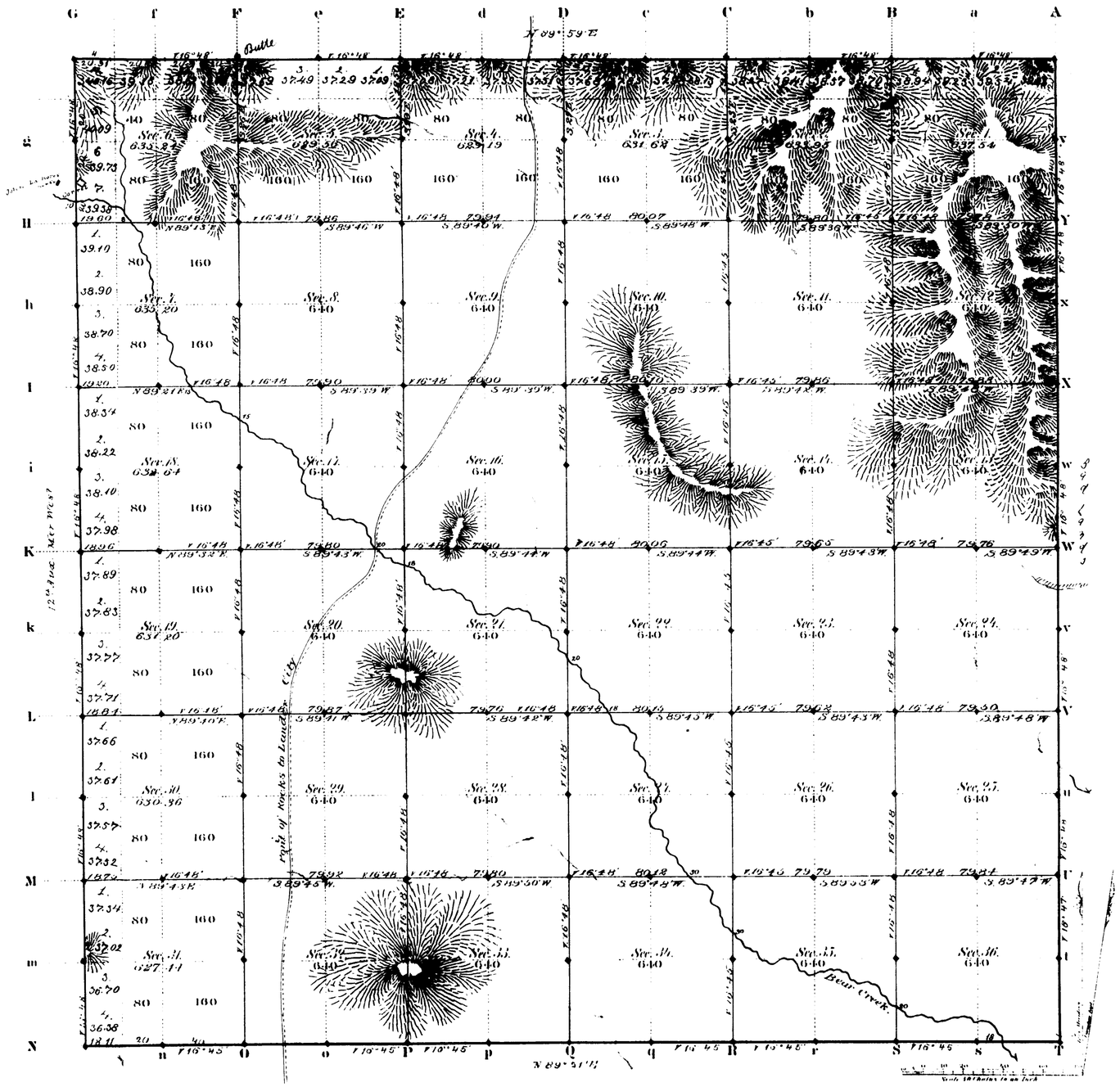

Total number of Acres 22933.94

Surveys Designation	By Whom Surveyed	Date of Contract	Amount of Surveys Miles	Chs	Lks	When Surveyed	Magnetic Declination
6 Rd N Township lines	Joseph H. Fairfield	July 13, 1882	17	78	42	Sept 28 & 30, and Oct 2, 1882	16° 47' East
Subdivisions	J. E. Bryant	May 14, 1883	59	66	73	July 19 to 1883	16° 47' "
Connections							
12th Guide N W	Joseph H. Fairfield	July 13, 1882	8	00	00	Sept 13, 1882	

The above Map of Township No. 26 North, Range No. 100 West of the Sixth Principal Meridian Wyoming Territory is strictly conformable to the field notes of the survey thereof on file in this Office, which have been examined and approved

Surveyor General's Office
Cheyenne Wyoming
February 8th 1884

Edw. C. Dawes
Surv. Gen.

1981

26-100

(20)

2009

16

EXTERIOR LINES.

Magnetic bar East. Scale 5 miles to 1 in.

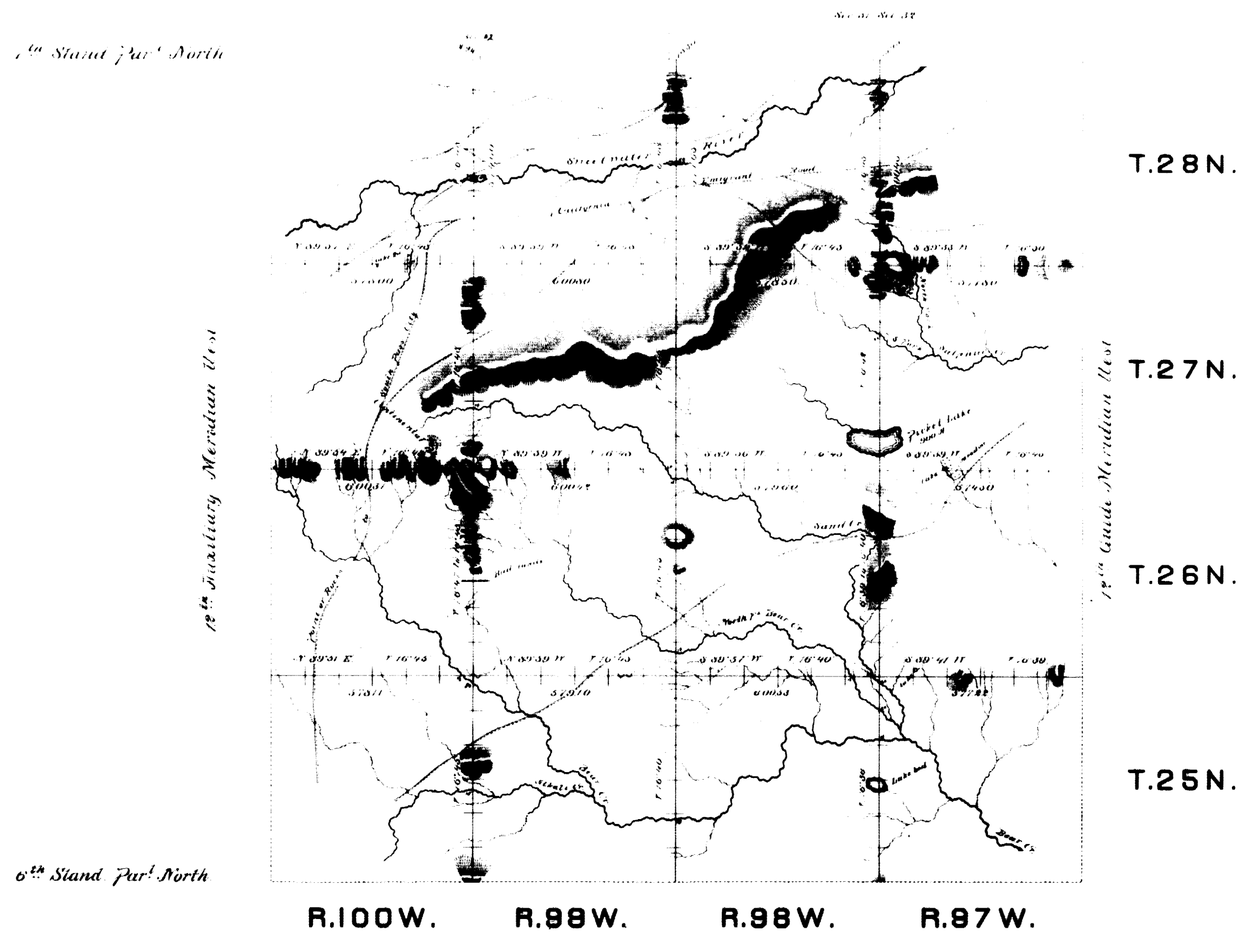

Surveys Designated	By whom surveyed	Date of contract	When surveyed.	Amt of surveys		
				mls.	chs.	lks.
Exterior lines	Joseph H. Fairfield	July 13, 1882	Sept 16 Oct 5, 1882	145	50	99
Connections	- - -	- - -	- -		52	69

I hereby certify that the above diagram of the Exterior lines of Tps. No. 25, 26, 27 & 28, Rgs. No. 97, 98, 99 & 100 West of the 6th Principal Meridian, Wyoming Territory, is strictly conformable to the field notes of the survey thereof on file in this Office, which have been examined and approved.

Surveyor Generals Office,
Cheyenne Wyo. May 10th 1883.

Edw. C. David
Sur. Gen.l

1459

(20)
Index 8

2008

12th AUXILIARY MERIDIAN WEST,

From the 5th to the 7th Standard Parallel N. in Tps. 21 to 28 N. inclusive between Ranges 100 & 101 W. of the 6th Pr. Mer. Wyo. Ter.



Surveys designated	By whom surveyed	Date of contract	Amount of surveys Mls.	Chs	Lks	When surveyed
12th Auxil. M.W.	Joseph H. Fairfield	July 13th 1882	N.	70.	22.	Sept 4-14 1882
Connections	" " "	" " "		16.	10.	" " "

I hereby certify that the above diagram of the 12th Auxiliary Meridian West of the 6th Principal Meridian, from the 5th to the 7th Standard Parallel N. in Tps 21 to 28 N. inclusive between Ranges 100 & 101 in Wyoming Territory, is strictly conformable to the field notes of the survey thereof, on file in this office, which have been examined and approved.

Surveyor Generals Office
Cheyenne, Wyo. May. 10th 1883.

Edw. C. Davis
Surveyor General.