Click Here for Field Notes

4966

TRIPLICATE

TOWNSHIP No. 26 NORTH, RANGE No. 101 WEST OF THE SIXTH PRINCIPAL MERIDIAN, WYOMING.

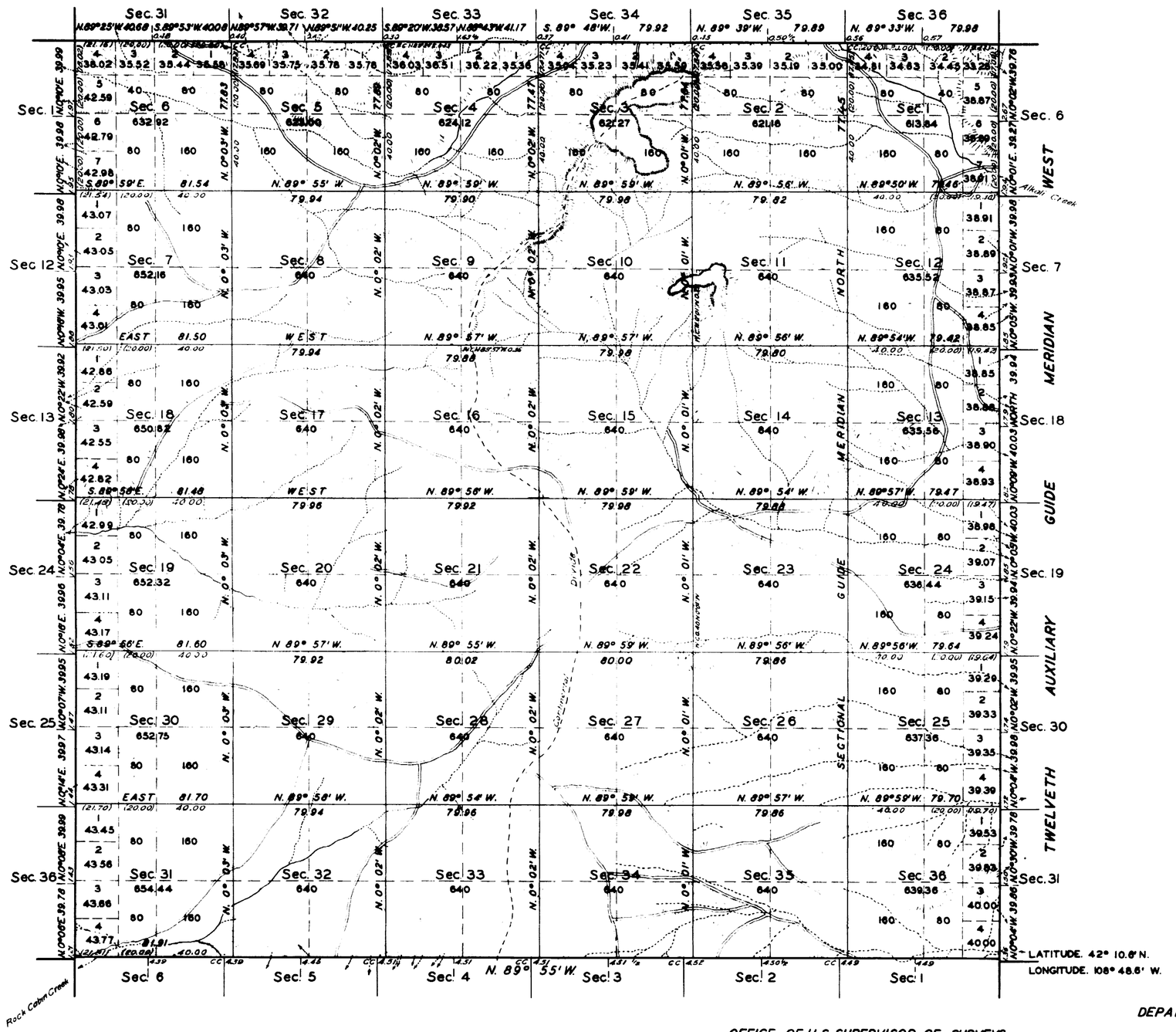

SCALE: 40 CHAINS= 1 INCH

AREA SURVEYED, 22.983.04 ACRES

LINES DESIGNATED	BY WHOM SURVEYED	GROUP		MILEAGE		WHEN SURVEYED	
		NO.	DATE	MLS.	CHS	BEGUN	COMPLETED
EXTERIOR	EMIL VOIGT	114	JANUARY 27, 1931	23	78.27	JUNE 4, 1931	OCTOBER 2, 1931
SUBDIVISIONAL	"	"	"	59	72.51	SEPTEMBER 24, 1931	OCTOBER 1, 1931

MJL

OFFICE OF U.S. SUPERVISOR OF SURVEYS

Denver, Colorado, March 14, 1933.

The above plat of Township No. 26 North, Range No. 101 West of the Sixth Principal Meridian, Wyoming, is strictly conformable to the field notes of the survey thereof which have been examined and approved.

U.S. Supervisor of Surveys.

DEPARTMENT OF THE INTERIOR
GENERAL LAND OFFICE

Washington, D. C., September 22, 1933.

The survey represented by this plat having been correctly executed in accordance with the requirements of law and the regulations of this office is hereby accepted.

Acting Assistant Commissioner.

3000

26-101

(25)

Indexed

3169

Click Here for Field Notes

56

EXTERIOR LINES

Scale 3 Miles to 1 inch Magnetic Var East.

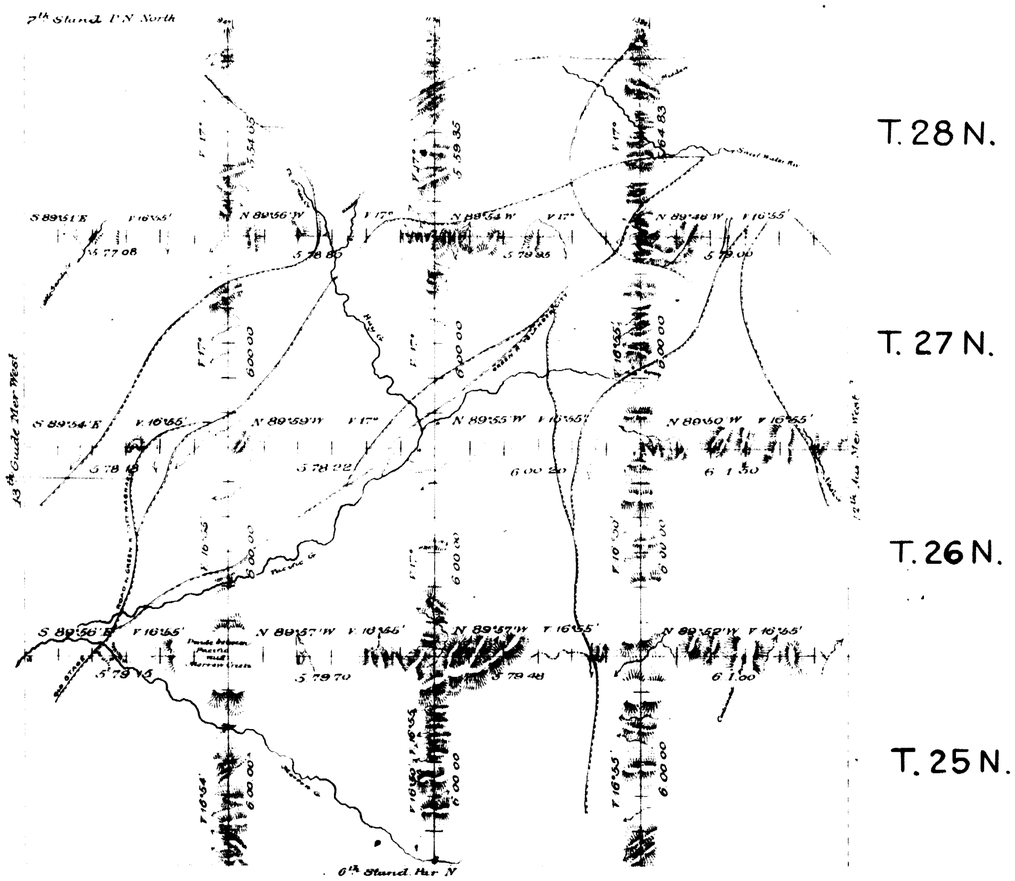

Surveys designated	By whom surveyed	Date of Contract	Amount of surveys Ma	Cha	Lks	When surveyed
Exterior lines	John I. Propst	May 14 1883	143	11	9	Aug 3 17 1883
Connections	" "	" "		35	3	" "

I hereby certify that the above diagram of the Exterior lines of Tps. 25, 26, 27 & 28 N. Ranges 101, 102, 103 & 104 W. of the 6th PM Wyo Terr is strictly conformable to the field notes of the survey thereof on file in this office which have been examined and approved.

Surveyor Generals Office
Cheyenne Wyo. Ter. Oct. 8th 1884

Edw. C. Davis
Surveyor General

1997

(20)
Index 8

2008

Click Here for Field Notes

12th AUXILIARY MERIDIAN WEST,

From the 5th to the 7th Standard Parallel N. in Tps. 21 to 28 N. inclusive between Ranges 100 & 101 W. of the 6th Pr. Mer. Wyo. Ter.



Surveys designated	By whom surveyed	Date of contract	Amount of surveys Mls.	Chs	Lks	When surveyed
12th Auxil. M.W.	Joseph H. Fairfield	July 13th 1882	N.	70.	22.	Sept 4-14 1882
Connections	" " "	" " "		16.	10.	" " "

I hereby certify that the above diagram of the 12th Auxiliary Meridian West of the 6th Principal Meridian, from the 5th to the 7th Standard Parallel N. in Tps 21 to 28 N. inclusive between Ranges 100 & 101 in Wyoming Territory, is strictly conformable to the field notes of the survey thereof, on file in this office, which have been examined and approved.

Surveyor Generals Office
Cheyenne, Wyo. May. 10th 1883.

Edw. C. Davis
Surveyor General.