8080 **Click Here for Field Notes**

ORIGINAL

TOWNSHIP 26 NORTH, RANGE 102 WEST, OF THE SIXTH PRINCIPAL MERIDIAN, WYOMING.

DEPENDENT RESURVEY



A history of surveys is contained in the field notes.

This plat represents the dependent resurvey of the west and north boundaries and the subdivisional lines designed to restore the corners in their true original locations according to the best available evidence, T. 26 N., R. 102 W., Sixth Principal Meridian, Wyoming.

The south boundary was dependently resurveyed by Anthony Mule' in 1988, during the resurvey of T. 25 N., R. 102 W., executed concurrently under this same group.

The lottings and areas are as shown on the plat approved April 3, 1885.

Survey executed by Lynn A. Forbes, Cadastral Surveyor, beginning August 2, 1990, and completed June 27, 1991, pursuant to Special Instructions dated September 10, 1986, for Group No. 497, Wyoming.

UNITED STATES DEPARTMENT OF THE INTERIOR
BUREAU OF LAND MANAGEMENT

Cheyenne, Wyoming January 19, 1996

This plat is strictly conformable to the approved field notes, and the survey, having been correctly executed in accordance with the requirements of law and the regulations of this Bureau, is hereby accepted.

For the Director

John P. Lee

Chief Cadastral Surveyor for Wyoming

W.H.B.

OFFICIALLY FILED: March 4, 1996

2448 A

30

Click Here for Field Notes

16

4243

TOWNSHIP No. 26 NORTH, RANGE No. 102 WEST of the 6th Principal MERIDIAN.

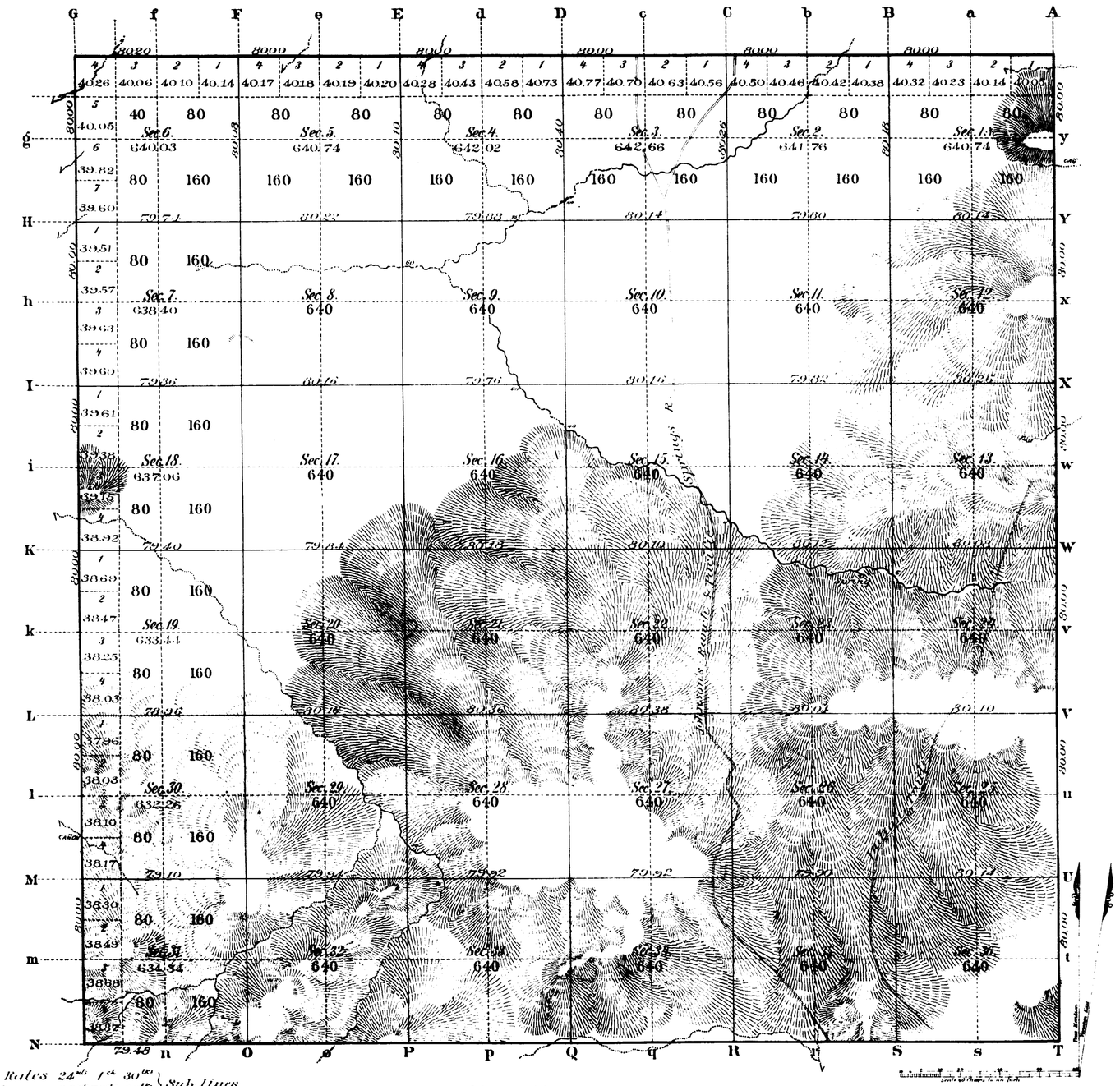

Regular Rules 24th 1st 30th } Sub. lines
Augmented " 35th 70th 30th

Total number of Acres 23,023.45

Surveys Designated	By Whom Surveyed	Date of Contract	Amount of Surveys Mls	Chs	Lks	When Surveyed	Magnetic Declination
Township lines	J. L. Dwyer	May 14. 1883	23	79	68	Aug 29. 1883	
Subdivisions	Curry & Hutchinson	Sep 6th 1884	59	79	60	Jan. 13. 17. 1885	16° 20' & 16° 55' E.
Connections							
Ret. E. N. & W. Tp's	" " "	" " "	18	0	20	Jan. 11 & 12. 1885	

The above Map of Township No. 26 North, Range No. 102 West of the Sixth Principal Meridian Wyoming Territory is strictly conformable to the field notes of the survey thereof on file in this Office, which have been examined and approved.

Surveyor General's Office
Cheyenne, Wyoming
Apr. 3rd 1885

John W. Mc Arthur
Surv. Gen.

2448

26-102

AMERICAN - ST. LOUIS & N.Y.

(25)

3169

56

EXTERIOR LINES

Scale 3 Miles to 1 inch Magnetic Var East.

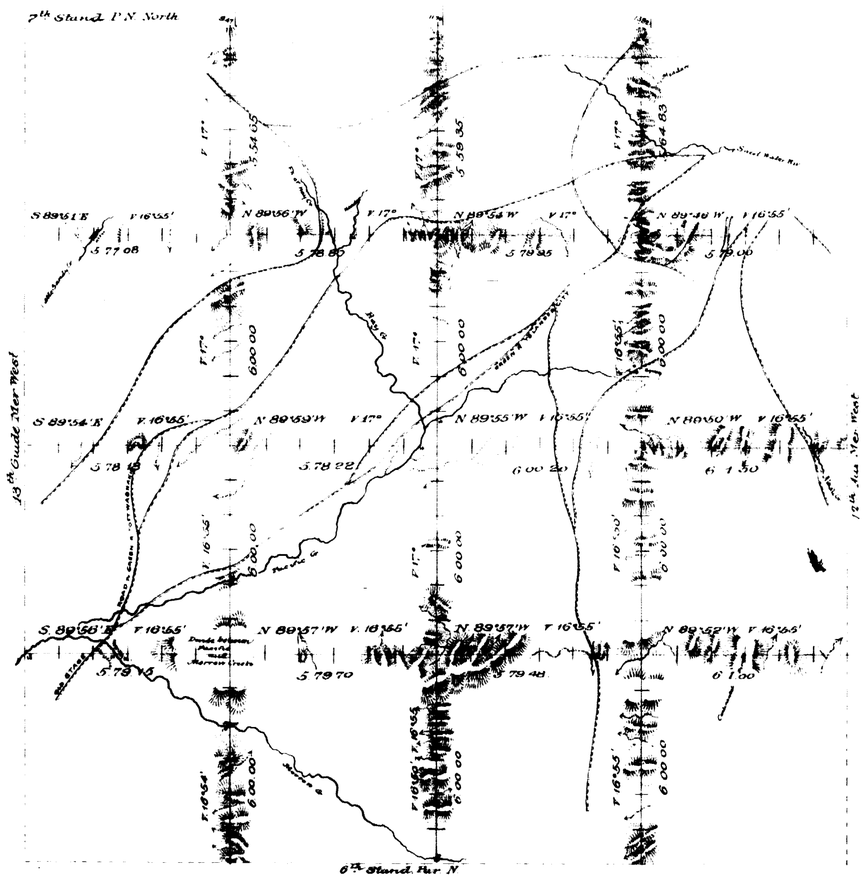

Surveys designated	By whom surveyed	Date of Contract	Amount of surveys Mls	Chs	Lks	When surveyed
Exterior lines	John L. Propst	May 14 1883	143	11	9	Aug 3-17 1883
Connections	" "	" "		35	3	" "

I hereby certify that the above diagram of the Exterior lines of Tps. 25, 26, 27 & 28 N. Ranges 101, 102, 103 & 104 W. of the 6th P.M. Wyo. Terr. is strictly conformable to the field notes of the survey thereof on file in this office which have been examined and approved.

Surveyor Generals Office
Cheyenne Wyo. Feb. 8th 1884

Edw. C. Davis
Surveyor General

1997