30

Click Here for Field Notes

22

4251

TOWNSHIP Nº 26 NORTH, RANGE Nº 104 WEST of the 6TH Principal MERIDIAN.

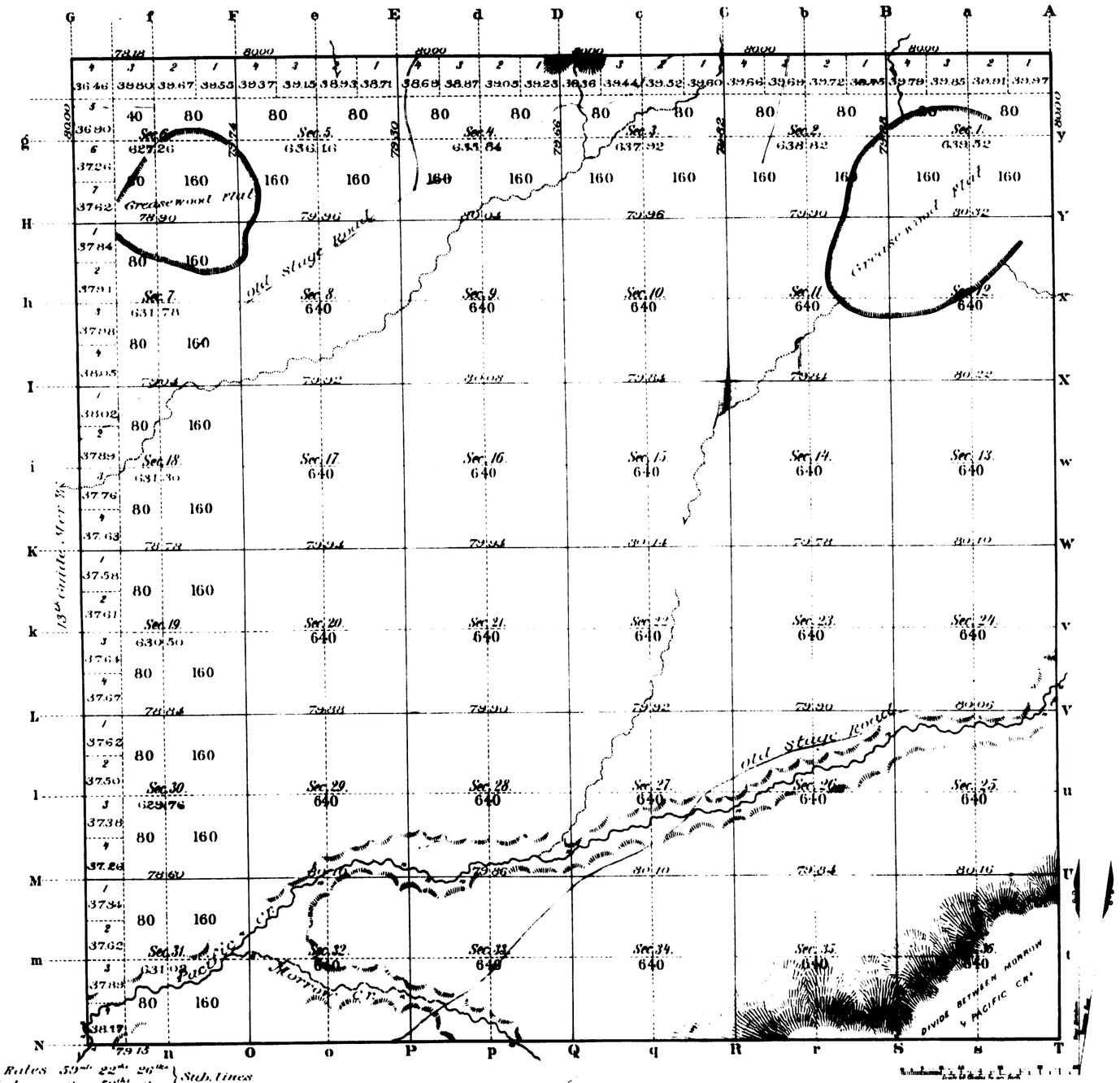

Regular Rates 59.00 22.00 26.00 } Sub. lines
Augmented " 0 50.00 0

Total number of Acres 22969.80

Surveys Designated	By Whom Surveyed	Date of Contract	Amount of Surveys M.	Ch.	Lks.	When Surveyed	Magnetic Declination
S. M. & N. Township lines	J. L. Propst	May 14th 1883	17	77	33	May 13 14 15 1883	
Subdivisions	Curry & Hutchinson	Sep. 6th 1884	59	72	26	Jan. 27. 31. 1885.	16°30' 16°55' E
Connections							
Ret. N. Tp line	" " "	" " "	5	78	18	Jan. 26th 1885	
" 13th Guide M.W.	" " "	" " "	6	0	0	" " "	
13th Guide M.W.	J. L. Propst	May 14th 1883	6	0	0	July 31st 1883	

Thereby Map of Township No 26 North, Range No 104 West of the Sixth Principal Meridian Wyoming Territory is strictly conformable to the field notes of the survey thereof on file in this Office, which have been examined and approved.

Surveyor General's Office
Cheyenne, Wyoming
Apr. 3rd 1885

2454

A. GANT & CO. ST. LOUIS, MO.

26-104

(25)

Indexed

3169

56

EXTERIOR LINES

Scale 3 Miles to 1 inch Magnetic Var East

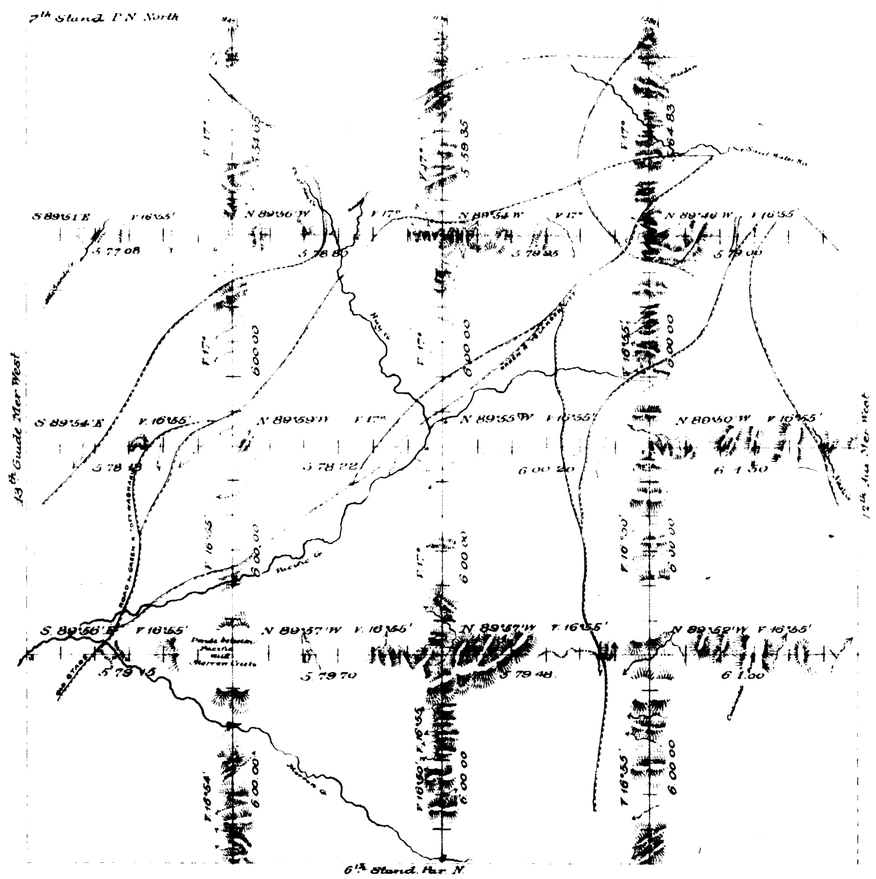

T. 28 N.

T. 27 N.

T. 26 N.

T. 25 N.

R. 104 W. R. 103 W. R. 102 W. R. 101 W.

Surveys designated	By whom surveyed	Date of Contract	Amount of surveys Mls	Chs	Lks	When surveyed
Exterior lines	John L. Propst	May 14 1883	143	11	9	Aug 3 17 1883
Connections	" "	" "		35	3	" "

I hereby certify that the above diagram of the Exterior lines of Tps. 25, 26, 27 & 28 N. Ranges 101, 102, 103 & 104 W. of the 6th P.M. Wyo. Terr. is strictly conformable to the field notes of the survey thereof on file in this office which have been examined and approved.

Surveyor Generals Office
Cheyenne Wyo. Ter. Feb. 8th 1884

Edw. C. Davis
Surveyor General

1997

(25)

3164

.51

13th GUIDE MERIDIAN WEST

in Tps. 23 to 28 N. inclusive between Ranges 104 & 105 W. 6th P.M. Wyo. Ter.

Magnetic Var East. Scale 40 chains to 1 inch.

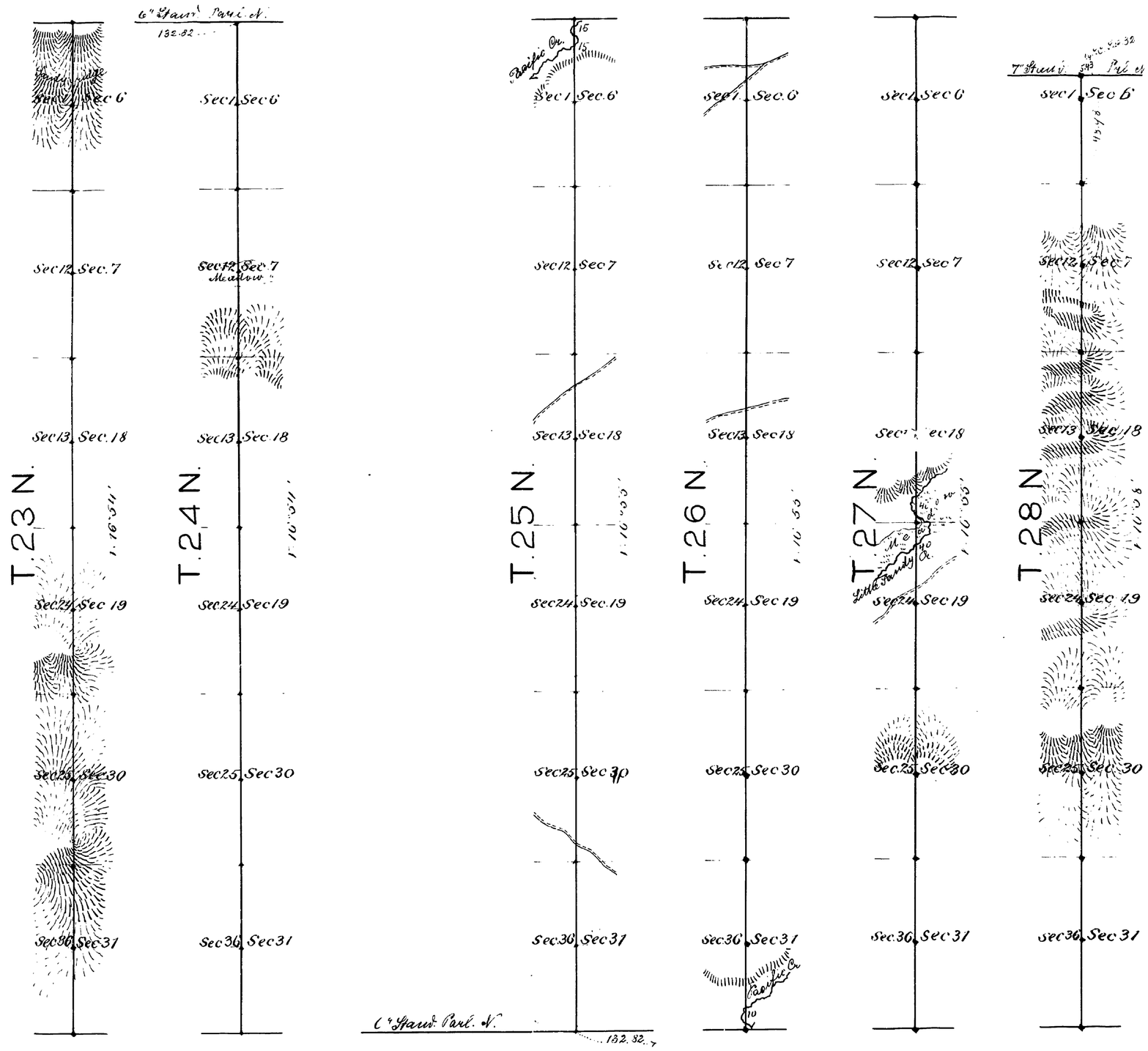

Surveys Designated.	By Whom Surveyed	Date of Contract	Amount of Surveys. Mls.	Chs.	Lks.	When Surveyed.
13th Guide M.W.	John J. Propst	May 14th 1883	35	48	98	July 26 - Augt. '83.
Connections	" " "	" " "		5	43	" " " " "

I hereby certify that the above diagram of the 13th Guide M.W. in Tps. 23 to 28 N. inclusive between Rgs 104 & 105 W. of the 6th P.M. Wyoming Territory is strictly conformable to the field notes of th survey thereof on file in this Office, which have been examined and approved

Surveyor Generals Office,
Cheyenne Wyoming
February 8th 1884

Edw. C. Davis
" Surv. Genl.

1992