Click Here for Field Notes

4625

Township Nº 26 North. Range Nº 109 West of the 6th Principal Meridian

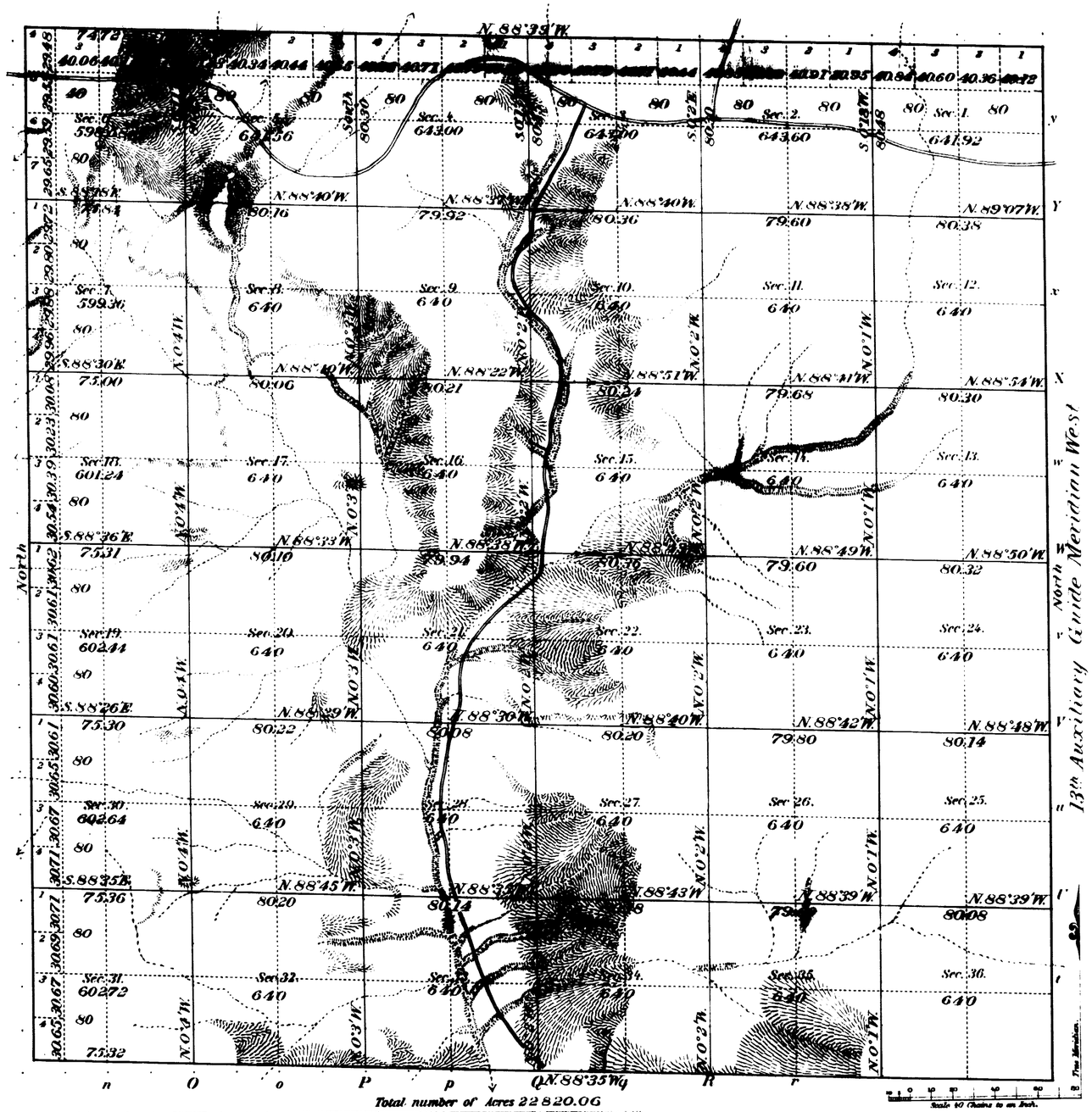

Meanders of

Posts	Courses	Ch.Lks	Posts	Courses	Ch.Lks	Posts	Courses	Ch.Lks

Latitude 42°0'N.
Longitude 109°45'W.

Surveys Designated	By Whom Surveyed	Date of Contract No.	Amount of Surveys M.	Ch.	Lks.	When Surveyed	Mean. mag. var.
N. S and W. Township lines	Gilmore & Loback	255	June 5, 1894	17	70	09	June 8-10, 1895	16°45'E.
Subdivisions	,, ,, ,,	,,	,, ,, ,, ,,	59	59	30	July 5-10, ,,	,,
13th Aux Guide	Shannon & Coleman	240	Apr. 21, 1891	6	00	00	,, 19, 1891	16°50'E.

The above Map of Township 1.º 26 N. of Range 1.º 109 W. of the 6th Principal Meridian, Wyoming is strictly conformable to the field notes of the survey thereof on file in this Office, which have been examined and approved.

Surveyor General's Office,
Cheyenne Wyoming
April 27, 1896

John Charles Thompson
Sur. Gen.

2711

26-109

33

Indexed

2623

TOWNSHIP EXTENSION

Scale: 1 inch to 100 chains

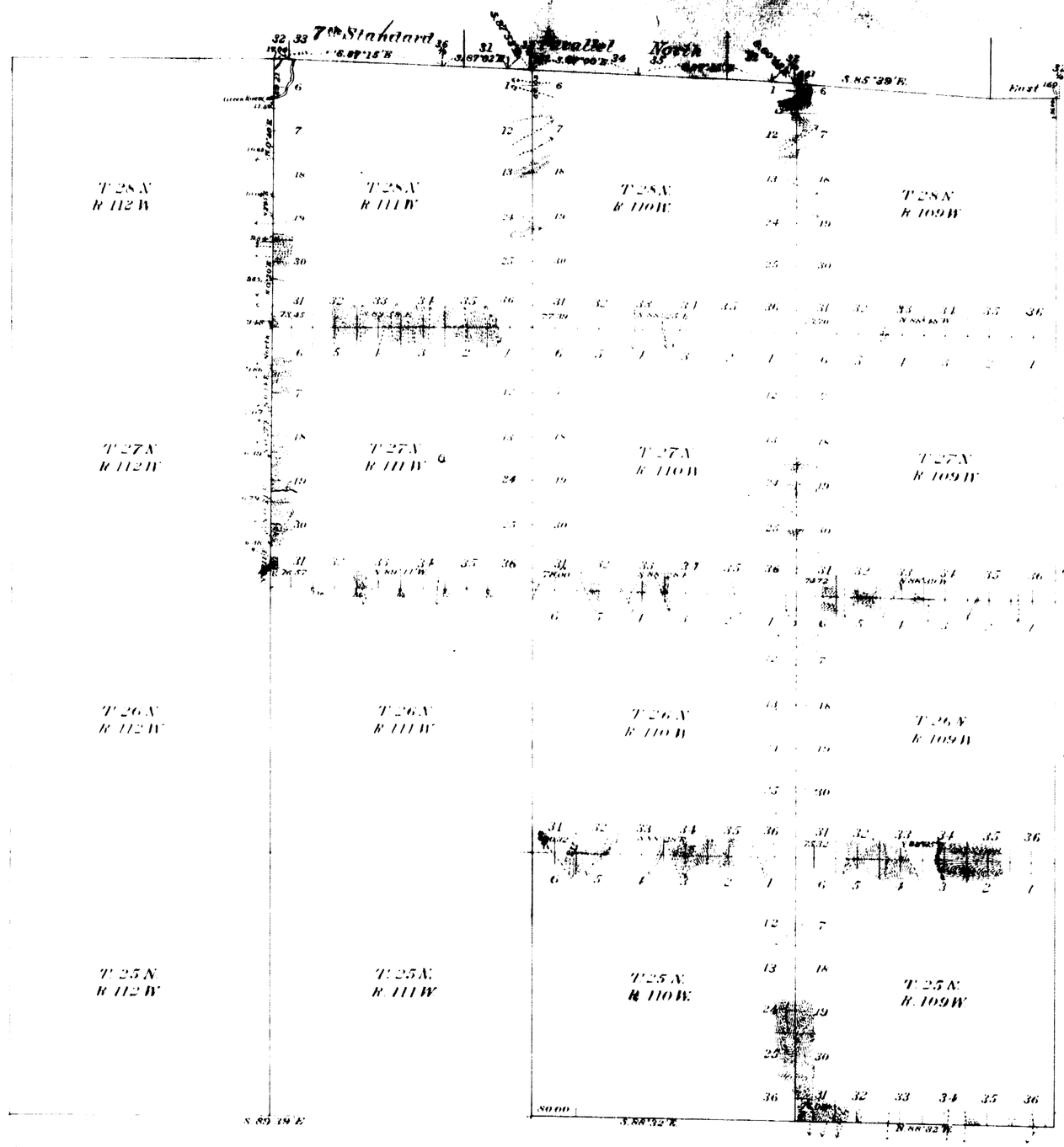

This Plat
of the
Resurvey of the Seventh Standard Parallel North
through Range 109 West.
Relocatement of the Seventh Standard Parallel
North, through Range 110 West.
Survey of the East Boundary of Tps 25, 26, 27 and
28 N. R 110 W. the North Boundary of Tps 25,
26 and 27 N. Rgs 109 and 110 W. the East
Boundary of Tps 27 and 28 N. R 111 W.
Resurvey of the South and West Boundaries
of the Tps 27 and 28 N. Range 111 West
and the
Relocatement of the Seventh Standard
Parallel North through Ranges 109, 110 and
111 West of the
Sixth Principal Meridian, Wyoming.
is strictly conformable to the field notes
of the survey thereof
by
Gilmore and Black U.S. Dep. Surveyors
under their
Contract No 255.
dated June 5th 1894.
which have been examined, approved and
filed in this office.
U.S. Surv'r Gen'l's Office
Cheyenne Wyoming.
April 30th 1896.

John Charles Thompson
U.S. Surveyor General.

Table of Mileage

Surveys Designated	Amount Mls Chs Lks.	When Surveyed
Standard Lines	5 76 08	June 7, 1895
Township Lines	95 9 72	" 8–Aug 18, 1895
Connections	0 33 33	June 15–Aug 18, 1895

2709

30 Indexed

4350

97

EXTERIOR LINES

Scale 1 inch = 2 miles. Mag. Var. East

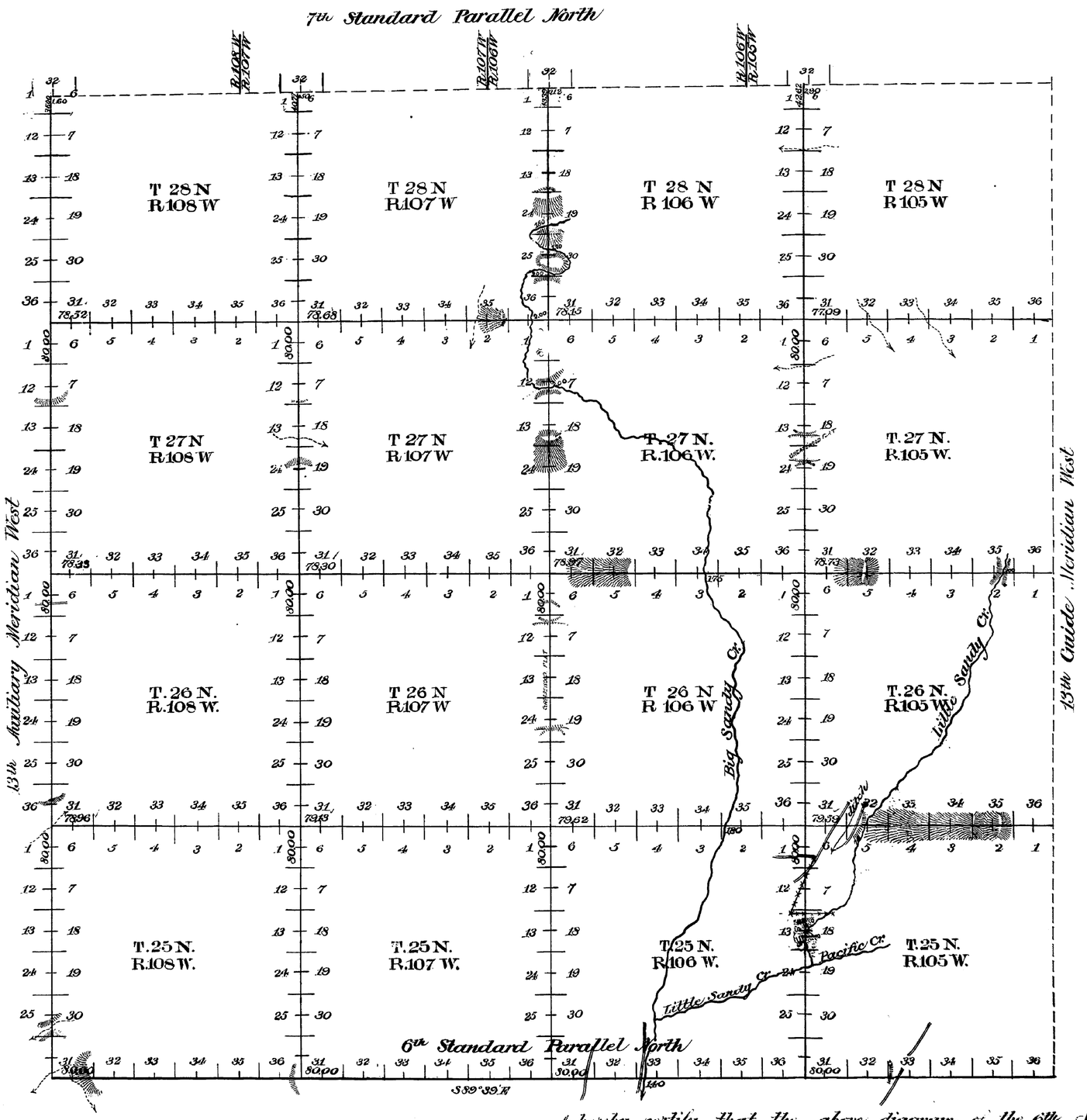

		M	Chs	Lks
Standard lines at minimum rates		24	00	00
Guide " " "		23	36	00
Exterior " " " intermediate		142	44	58
" " " minimum		1	66	27
Connection " " "		0	9	12

Surveys Designated	By Whom Surveyed	Date of Contract	Amount of Contract M	Chs	Lks	When Surveyed	Magnetic Declination
6th Stand. Par'l	Shannon & Coleman	April 21, 1891	24	00	00	July 8-17-1891	16° 52' East
13th Guide Mer	" "	" " "	23	36	00	July 19-20-1891	16° 52' East
Exterior Lines	" "	" " "	142	30	85	July 20-Sept 3-1891	16° 52' East
Connections	" "	" " "	0	9	12		

I hereby certify that the above diagram of the 6th Standard Parallel North, Ranges 105, 106, 107 and 108 West; the 13th Auxiliary Meridian West, Townships 25, 26, 27 and 28 North, and the Exterior lines of Townships 25, 26, 27 and 28 North, Ranges 105, 106, 107 and 108 West of the 6th Principal Meridian in Wyoming is strictly conformable to the field notes of the surveys thereof on file in this Office, which have been examined and approved.

Surveyor General's Office
Cheyenne, Wyo. Feb. 24, 1892

Wm A. Richards
Surveyor General

2512