[Click Here for Field Notes]

ORIGINAL

6988

TOWNSHIP 26 NORTH, RANGE 90 WEST OF THE SIXTH PRINCIPAL MERIDIAN, WYOMING.

DEPENDENT RESURVEY



NOTE:
THE BEARING FOR THE EAST 1/2 MILE BET. SECS. 3 AND 10 IS INCORRECT. THIS BEARING SHOULD BE S.89°18'W. SEE MEMORANDUM DATED JANUARY 17, 1979, FILE 9622 (420), GROUP 291, WYOMING.

W.H.B.

This plat represents a retracement and re-establishment of the north, south, and west boundaries and the subdivisional lines, designed to restore the corners in their true original locations according to the best available evidence. The [illegible] and areas are as shown on the plat approved April [illegible], 1883.

History of previous surveys is contained in the field note record.

[illegible]

UNITED STATES DEPARTMENT OF THE INTERIOR
BUREAU OF LAND MANAGEMENT
Washington, D. C. December [illegible], [illegible]

This plat is strictly in conformity with the approved field notes, and the survey, having been correctly executed in accordance with the requirements of law and the regulations of this Bureau, is hereby accepted.

For the Director

[signature]

Chief, Division of Engineering

RTB

1383-A

26-90

Click Here for Field Notes

1885

TOWNSHIP No. 26 NORTH, RANGE No. 90 WEST of the 6th Principal MERIDIAN.



Total number of Acres 22999.36

Surveys Designated	By Whom Surveyed	Date of Contract	Amount of Surveys Mls.	Chs.	Lks.	When Surveyed	Magnetic Declination
Township lines	Robert H. Black	May 31. 1882	23	76	45	Aug. 7, 13, 14, 1882	16° 25' East
Subdivisions	"	"	59	71	09	Sept. 1-9, 1882	16° 30' "
Connections							

The above Map of Township No. 26 North Range No. 90 West of the Sixth Principal Meridian Wyoming Territory is strictly conformable to the field notes of the survey thereof on file in this Office which have been examined and approved

Surveyor General's Office, Cheyenne Wyoming April 9th 1883

Edw. C. David, Sur. Gen.

A. Gast & Co. St. Louis Mo.

1383

26-90

(19)

1905

30

EXTERIOR LINES.

SCALE 3 MILES TO 1 INCH; MAGNETIC VARIATION EAST.

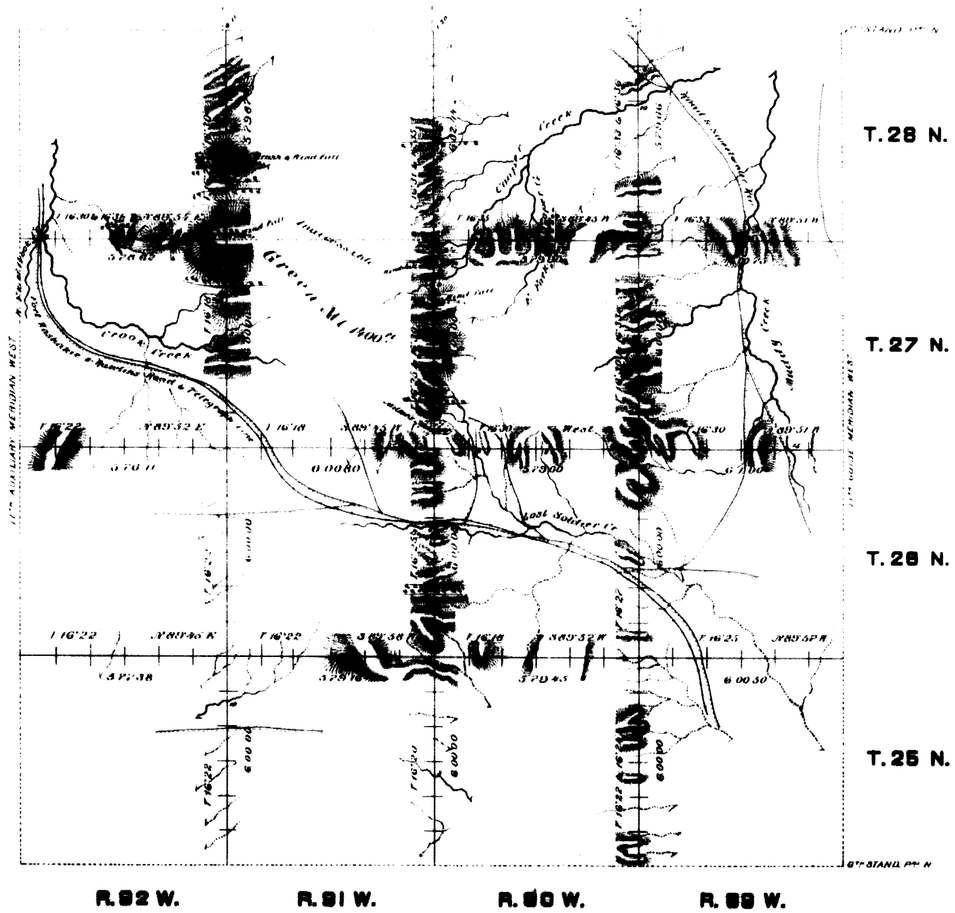

Surveys Designated	By Whom surveyed	Date of Contract	Amount of Surveys Mls.	Chs.	Lks.	When Surveyed
Exterior lines	Robert W. Black	May 31, 1882	137	74	64	Aug. 5 – 25, 1882
Connections	" " "	" " "		9	33	" " "

I hereby certify that the above diagram of the exterior lines of Townships No 25, 26, 27 and 28 North, Ranges No 89, 90, 91, and 92 West of the Sixth Principal Meridian Wyoming Territory is strictly conformable to the field notes of the survey thereof on file in this office, which have been examined and approved.

Surveyor General's Office
Cheyenne Wyo.
April 9th 1883

Edw. C. David
Surveyor General

1401

7681

Sur. No. 729 Sheet 1 of 9

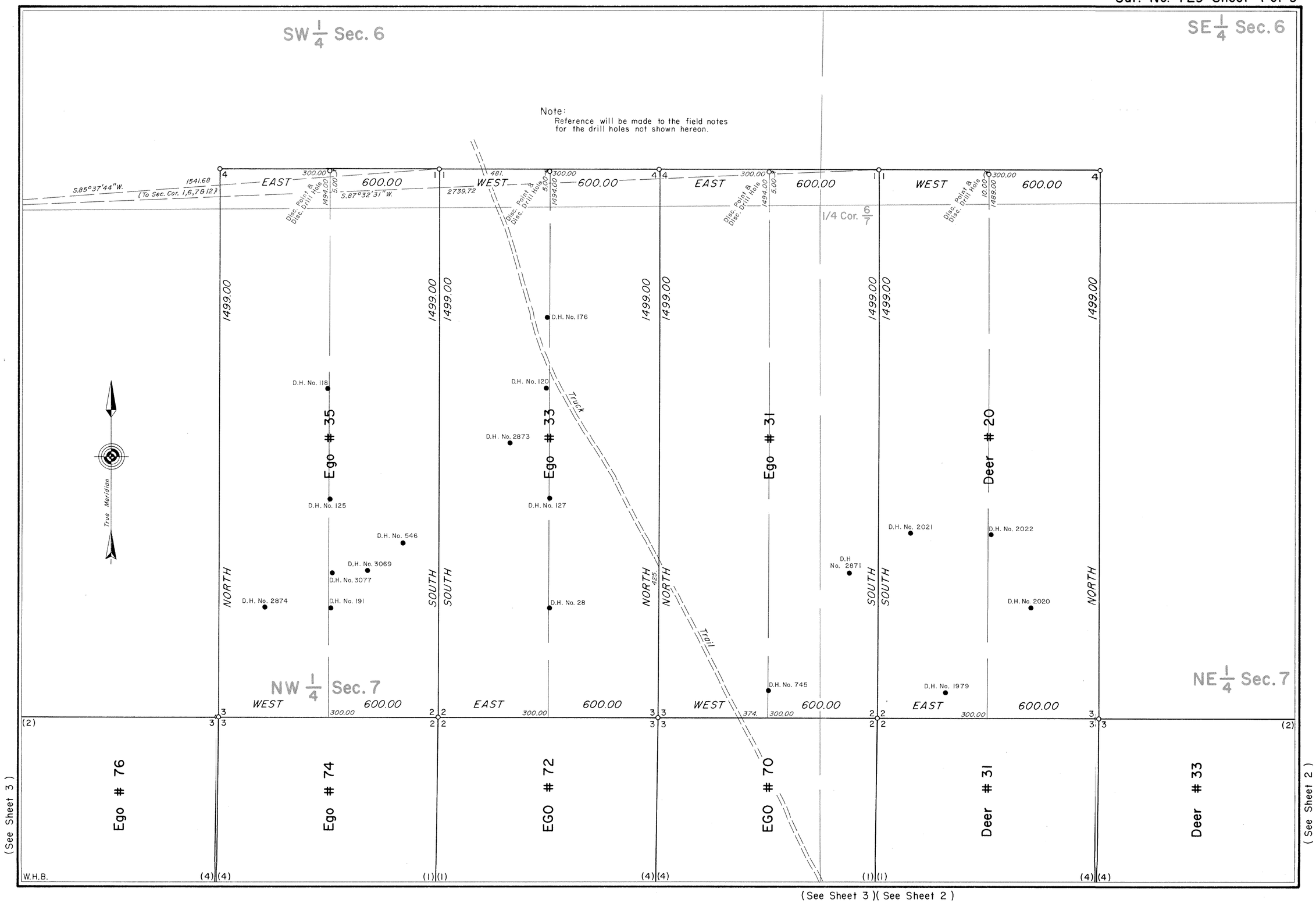

729-1

7682

(See Sheet 1)

Sur. No. 729 Sheet 2 of 9

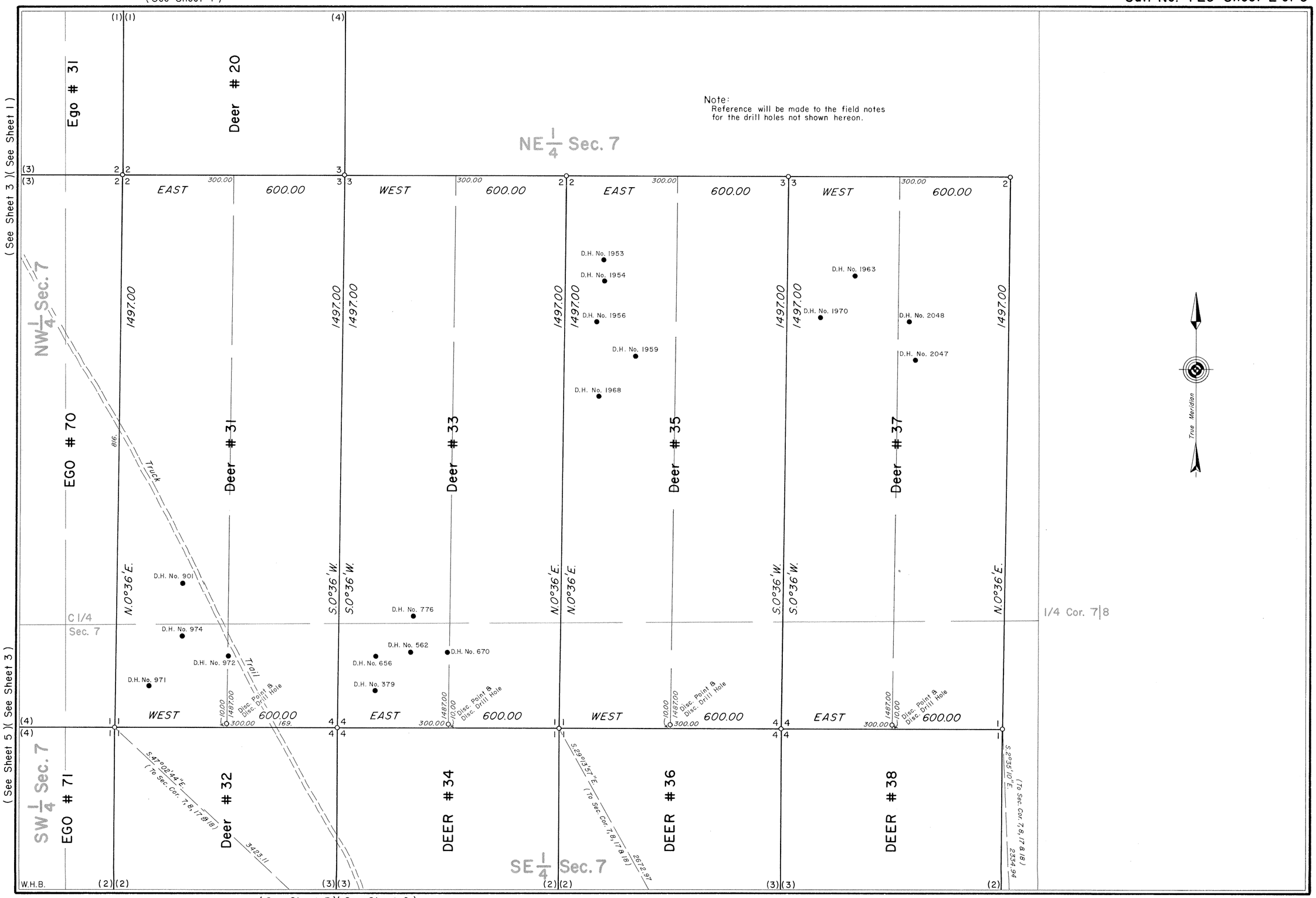

729-2

7683

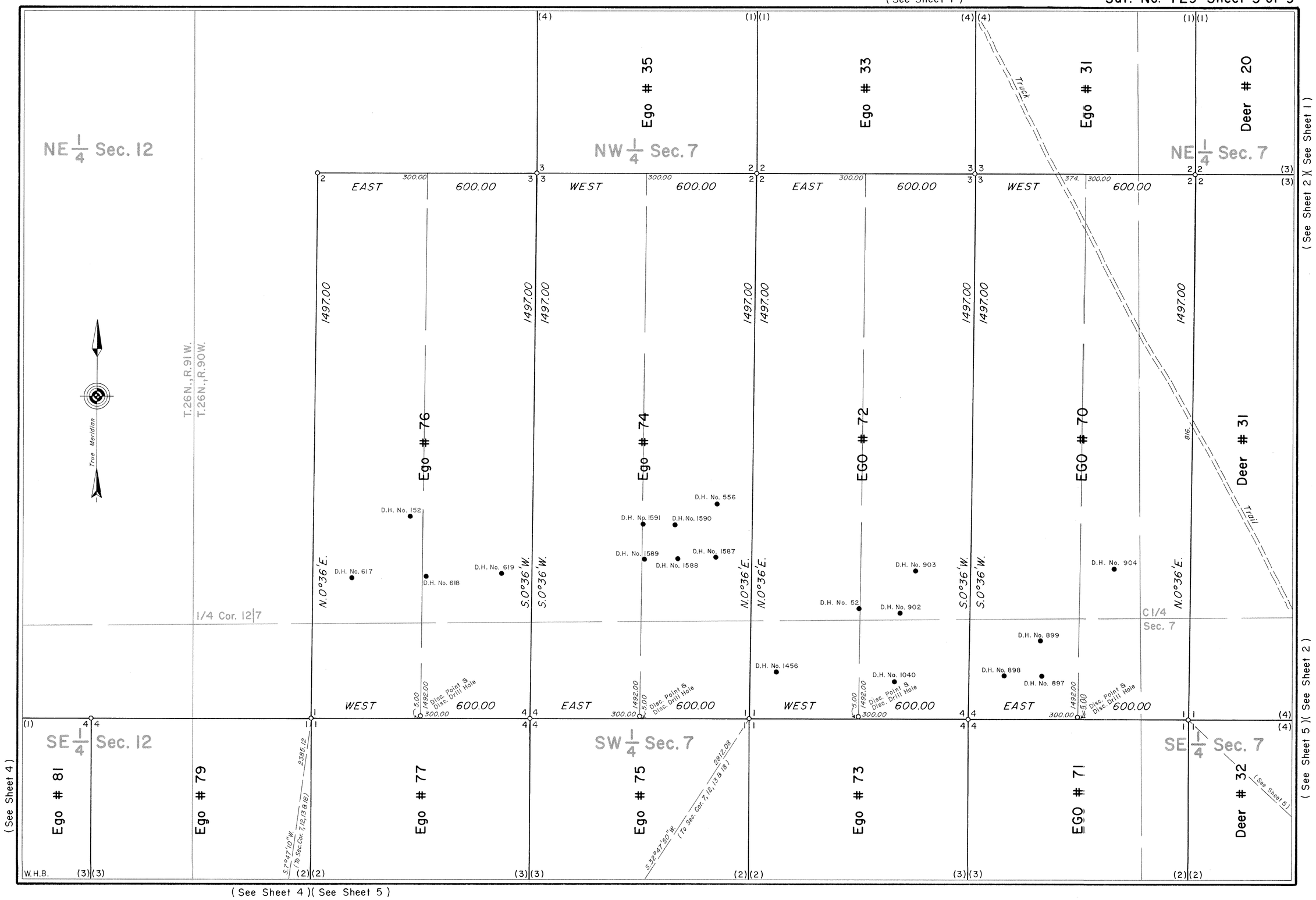
NE 1/4 Sec. 12
NW 1/4 Sec. 7
NE 1/4 Sec. 7
SE 1/4 Sec. 12
SW 1/4 Sec. 7
SE 1/4 Sec. 7
True Meridian
T.26N., R.91W.
T.26N., R.90W.
1/4 Cor. 12|7
C 1/4 Sec. 7
EAST
WEST
600.00
300.00
1497.00
N.0°36'E.
S.0°36'W.
Ego # 35
Ego # 33
Ego # 31
Deer # 20
Ego # 76
Ego # 74
EGO # 72
EGO # 70
Deer # 31
Ego # 81
Ego # 79
Ego # 77
Ego # 75
Ego # 73
EGO # 71
Deer # 32
Truck
Trail
816.
374.
D.H. No. 617
D.H. No. 152
D.H. No. 618
D.H. No. 619
D.H. No. 556
D.H. No. 1591
D.H. No. 1590
D.H. No. 1589
D.H. No. 1588
D.H. No. 1587
D.H. No. 903
D.H. No. 52
D.H. No. 902
D.H. No. 904
D.H. No. 899
D.H. No. 1456
D.H. No. 1040
D.H. No. 898
D.H. No. 897
Disc. Point & Disc. Drill Hole
5.00
1492.00
S.7°42'10"W. (To Sec. Cor. 7, 12, 13 & 18)
2385.12
S.32°47'50"W. (To Sec. Cor. 7, 12, 13 & 18)
2812.08
(See Sheet 2)
(See Sheet 4)
(See Sheet 5)
(See Sheet 5)
W.H.B.

7684

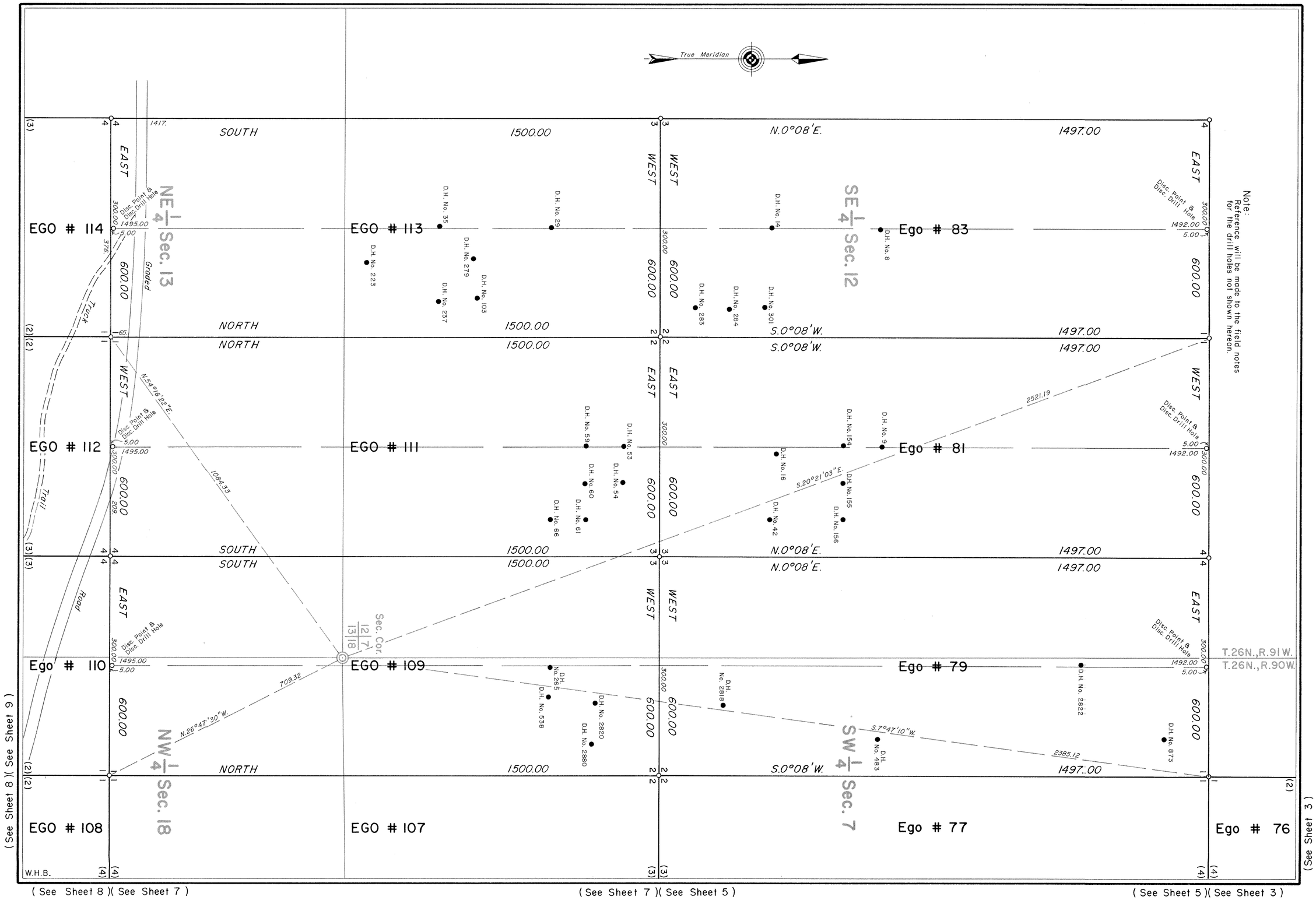

Note: Reference will be made to the field notes for the drill holes not shown hereon.

729-4

7685

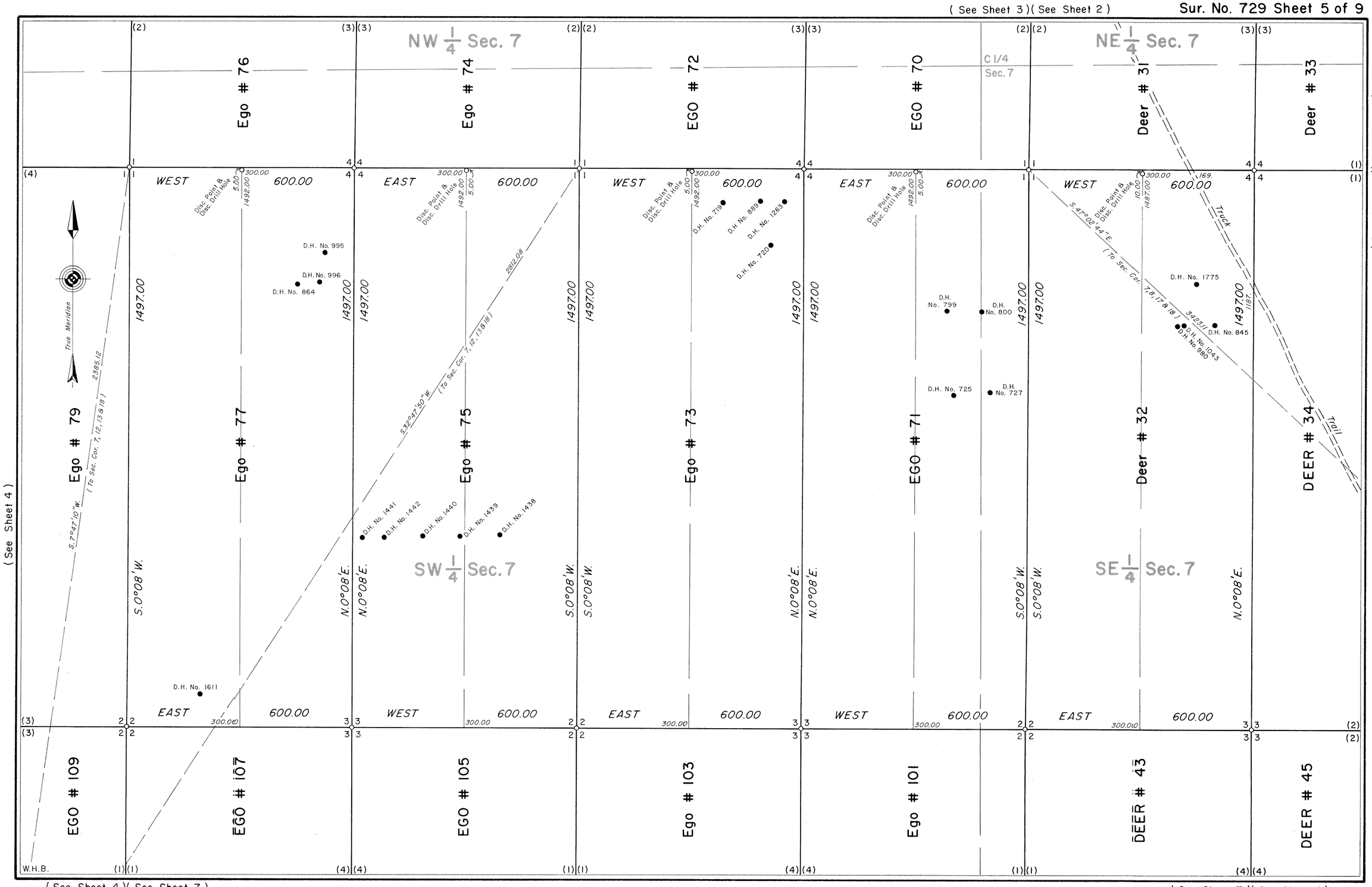

(See Sheet 4)

(See Sheet 6)(See Sheet 2)

(See Sheet 4)(See Sheet 7)

(See Sheet 7)(See Sheet 6)

729-5

7686

Sur. No. 729 Sheet 6 of 9

(See Sheet 7)(See Sheet 5)

(See Sheet 5)(See Sheet 2)

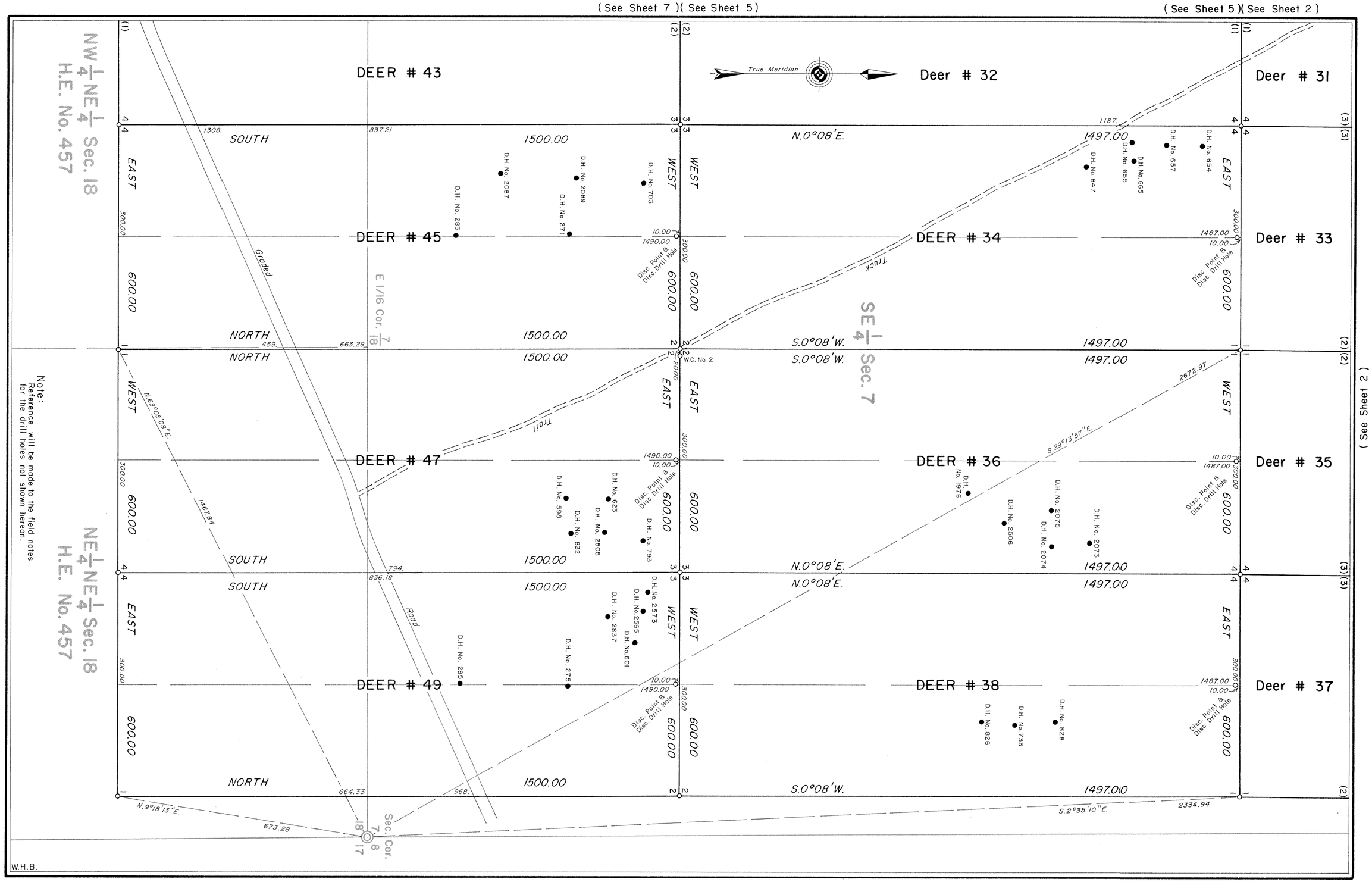

Note:
Reference will be made to the field notes for the drill holes not shown hereon.

(See Sheet 2)

729-6

7687

(See Sheet 4)(See Sheet 5)

(See Sheet 5)(See Sheet 6)

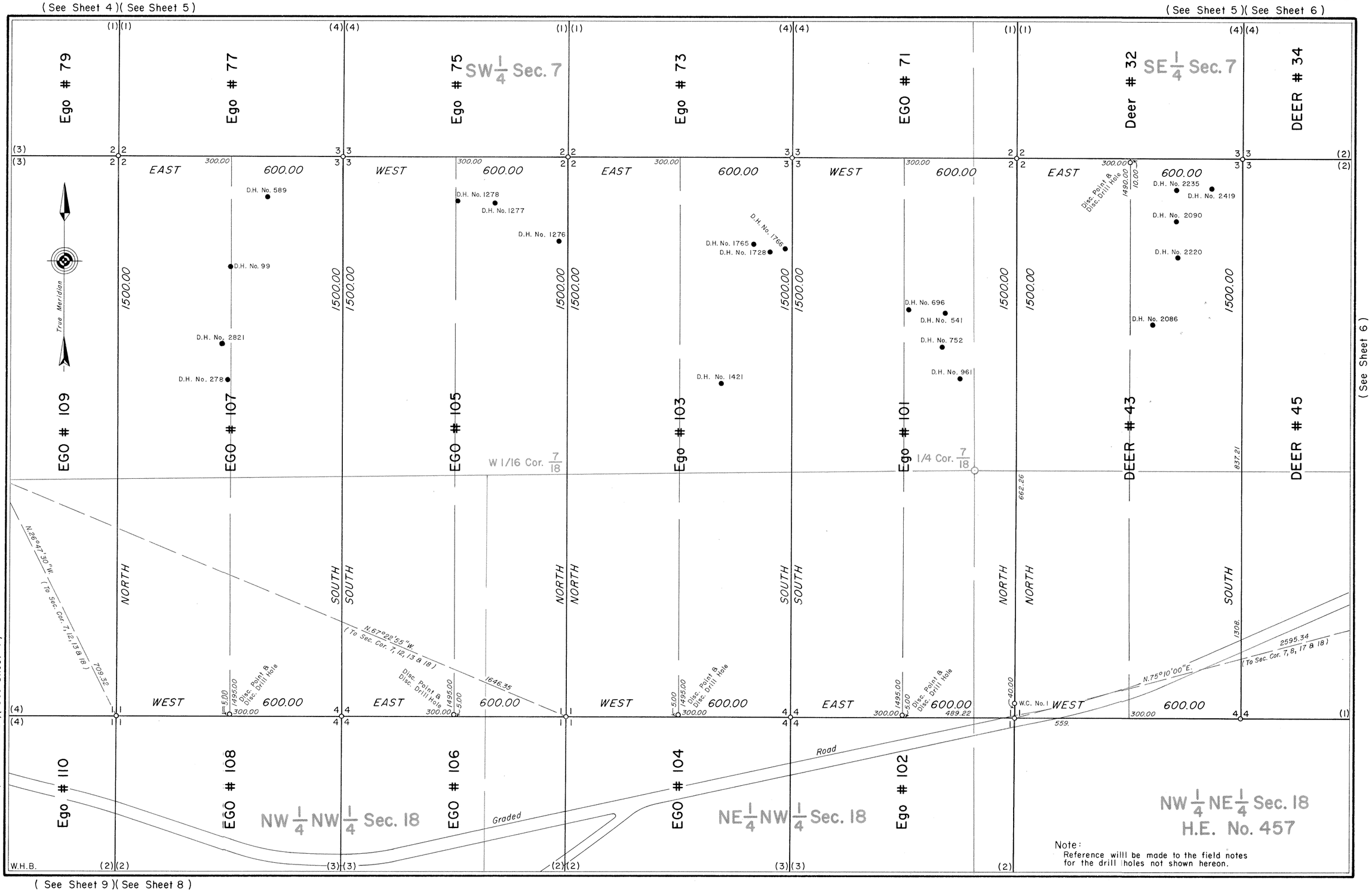

Note:
Reference willl be made to the field notes for the drill holes not shown hereon.

729-7

7688

Sur. No. 729 Sheet 8 of 9

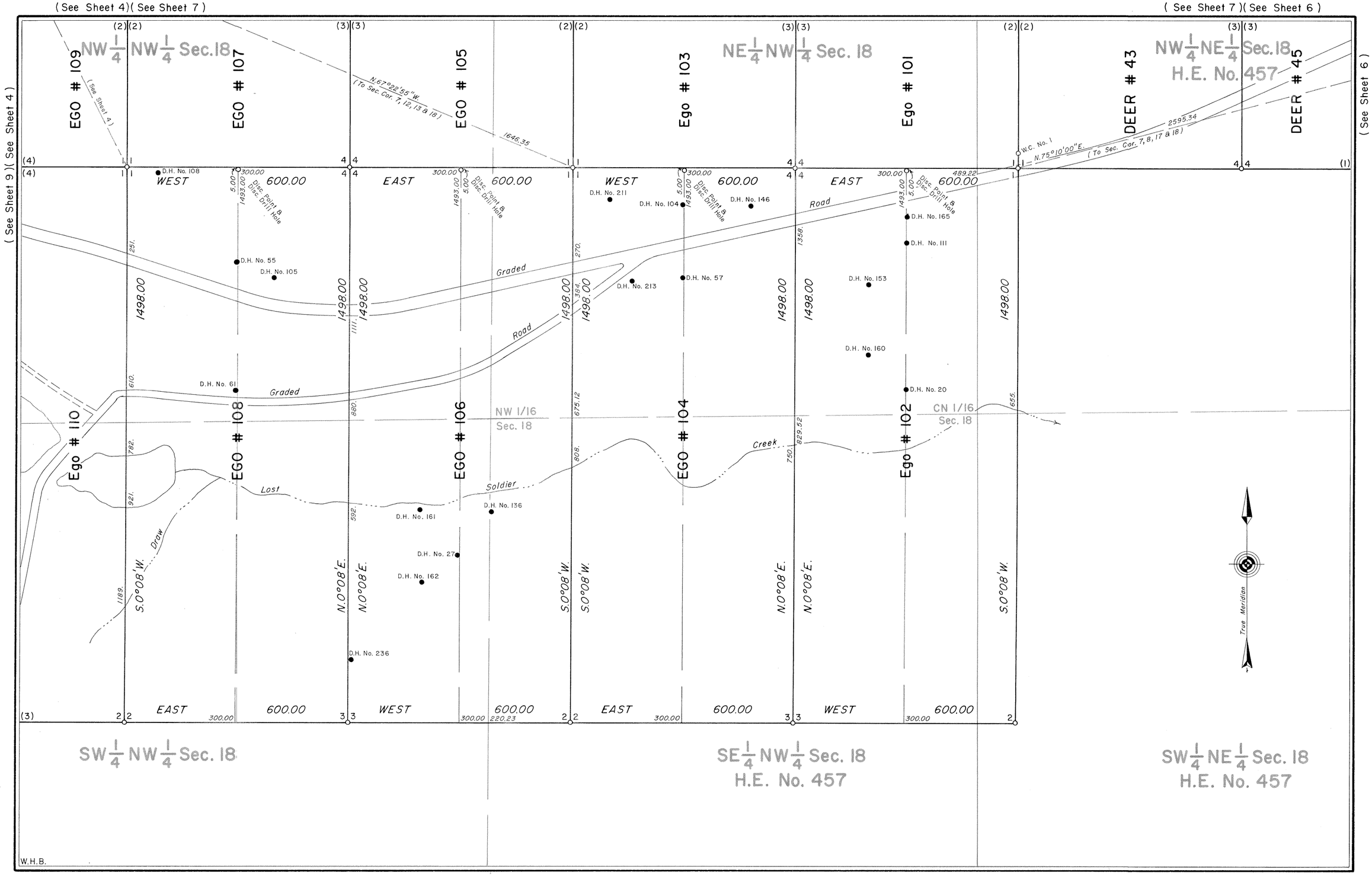

729-8

7689

Field Notes and Location Notices

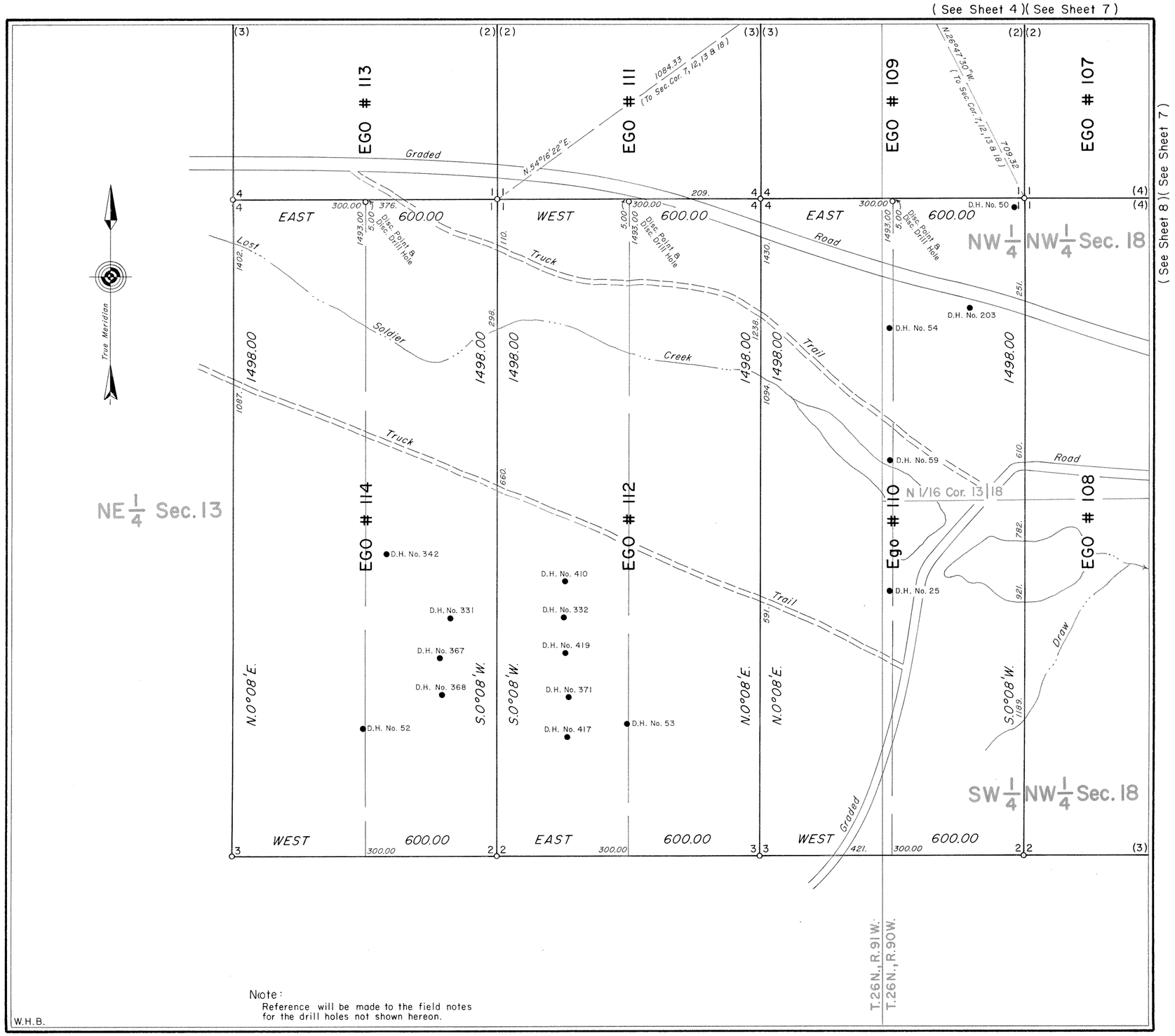

MINERAL SURVEY No. 729 WYOMING

CLAIM OF

KERR — McGEE NUCLEAR CORPORATION

KNOWN AS THE

Deer # 20, # 31 to # 33, # 35 & # 37, DEER # 34, # 36, # 38, # 43, # 45, # 47 & # 49, Ego # 31, # 33, # 35, # 73 to # 77, # 79, # 81, # 83, # 101 to # 103 & # 110 AND EGO # 70 to # 72, # 104 to # 109 & # 111 to # 114 LODES

SITUATE IN

Secs. 6, 7 & 18, T. 26 N., R. 90 W., 6th P.M.
Secs. 12 & 13, T. 26 N., R. 91 W., 6th P.M.
SWEETWATER COUNTY
Lat. 42°14'21" N., Long. 107°37'43" W.,
at Cor. No. 1, EGO # 71 Lode

0 50 100 200 300 400 500 600
Feet
Magnetic Declination, 12 1/2° East.

Surveyed, August 1 to August 15, 1978
By William G. Ladd, Mineral Surveyor

UNITED STATES DEPARTMENT OF THE INTERIOR
BUREAU OF LAND MANAGEMENT

Cheyenne, Wyoming *July 11, 1984*

I hereby certify that this plat of Mineral Survey No. 729, Wyomiing, is strictly conformable to the field notes of said survey which have been examined and approved.

Richard L. Oakes

Chief, Branch of Cadastral Survey

729-9