Click Here for Field Notes

6992

ORIGINAL

TOWNSHIP 26 NORTH, RANGE 91 WEST OF THE SIXTH PRINCIPAL MERIDIAN, WYOMING.

DEPENDENT RESURVEY

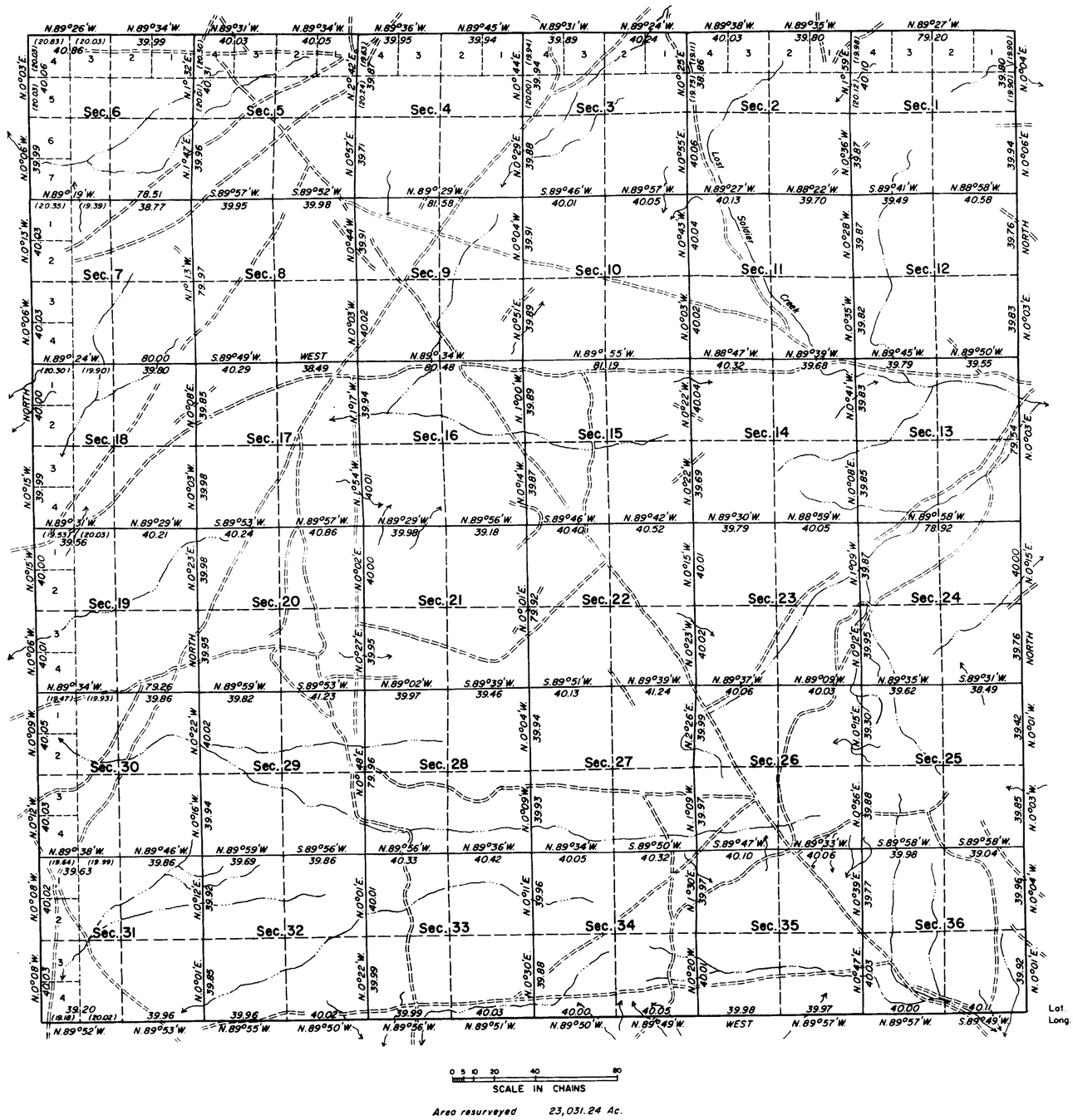

This plat represents a retracement and reestablishment of the north, south, and west boundaries, and the subdivisional lines, designed to restore the corners in their true original locations according to the best available evidence. The lottings and areas are as shown on the plat approved May 5, 1883.

History of previous surveys is contained in the field note record.

The resurveys were executed by Jack A. Eaves, Supervisory Cadastral Surveyor, beginning May 8, 1964, and completed June 4, 1964, pursuant to Special Instructions for Group No. 291, Wyoming, dated May 7, 1964.

UNITED STATES DEPARTMENT OF THE INTERIOR
BUREAU OF LAND MANAGEMENT
Washington, D. C. January 17, 1966

This plat is strictly conformable to the approved field notes, and the survey, having been correctly executed in accordance with the requirements of law and the regulations of this Bureau, is hereby accepted.

For the Director

Chief, Division of Engineering

W.H.B.

K18

1400-A

26-91

(19)

Click Here for Field Notes

99

1904

TOWNSHIP No. 26 NORTH, RANGE No. 91 WEST of the 6th Principal MERIDIAN.

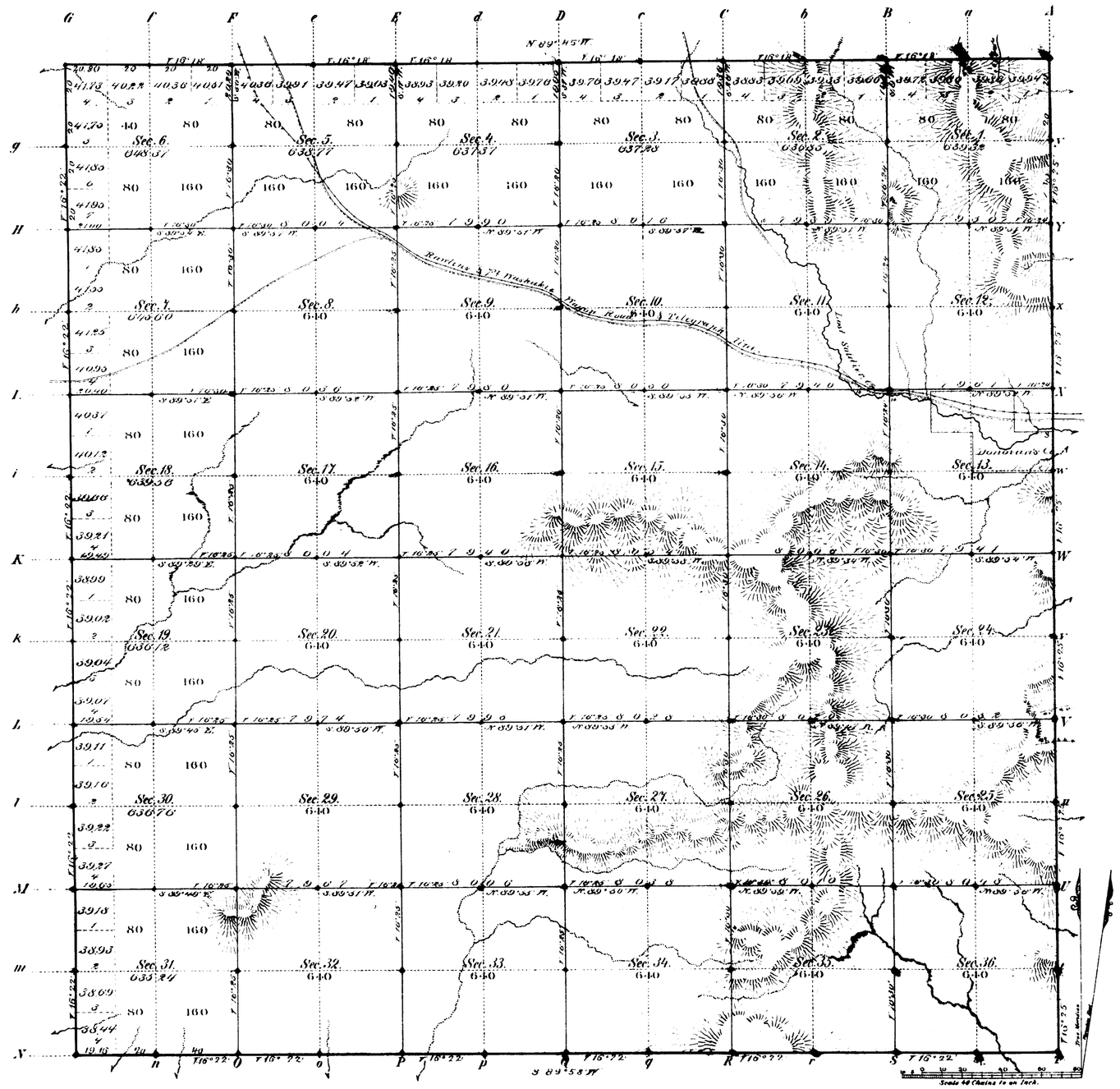

Total number of Acres. 23051.24

Surveys Designated	By Whom Surveyed	Date of Contract	Amount of Surveys Mls	Chs	Lks	When Surveyed	Magnetic Declination
Township lines	Robert W. Black	May 31, 1882	23	79	25	Aug. 14 to 26, 1882	16°22' East
Subdivisions	"	July 12, 1882	52	28	93	Dec. 19 to 23, 1882	16°23' "
Connections							

The above Map of Township No. 26 North Range No. 91 West of the 6th Principal Meridian Wyoming Territory is strictly conformable to the field notes of the survey thereof on file in this Office, which have been examined and approved

Surveyor General's Office,
Cheyenne, Wyoming
May 5th 1883

Edw. C. Davis
Sur. Gen.l

1400

A. Gast & Co. St. Louis Mo.

26 - 91

(19)
Inst. No. 5

1905

Click Here for Field Notes

(30)

EXTERIOR LINES.

SCALE 3 MILES TO 1 INCH. MAGNETIC VARIATION EAST.

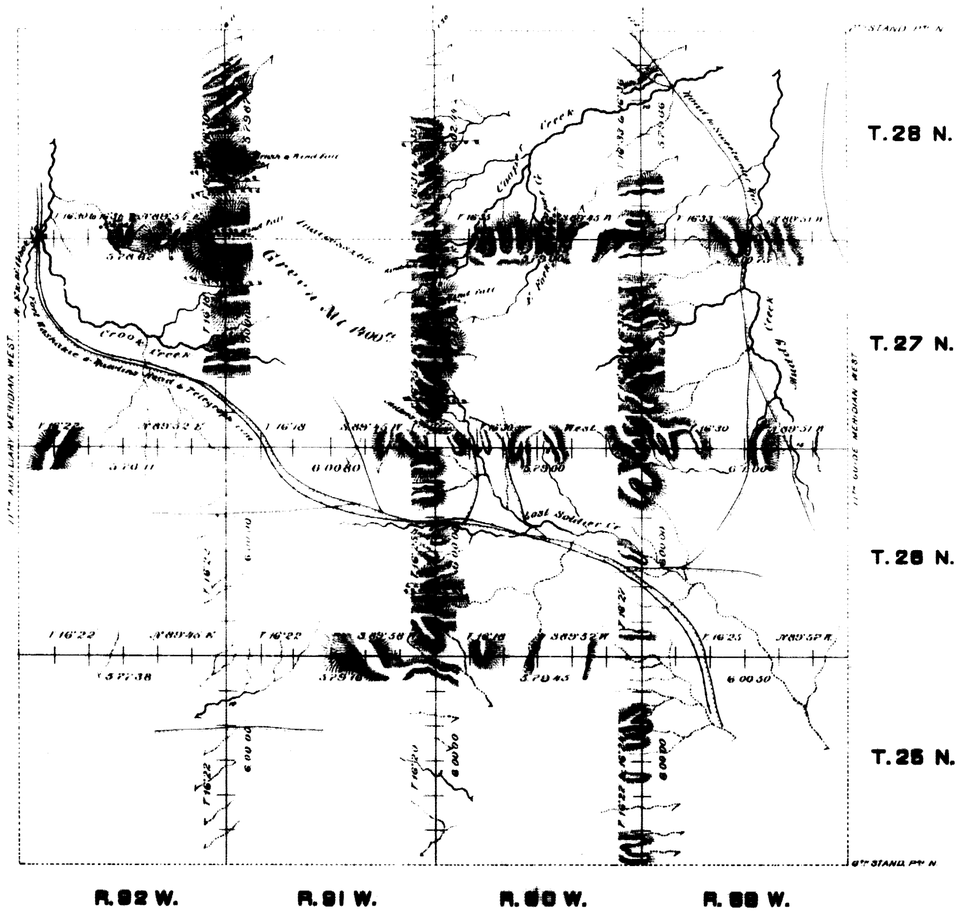

Surveys Designated	By Whom surveyed	Date of Contract	Amount of Surveys Mls.	Chs.	Lks.	When Surveyed
Exterior lines	Robert M. Black	May 31, 1882	132	24	64	Aug. 5 - 24, 1882
Connections	" " "	" " "		9	33	" " "

I hereby certify that the above diagram of the exterior lines of Townships No 25, 26, 27 and 28 North, Ranges No 89, 90, 91, and 92 West of the 6th Principal Meridian Wyoming Territory is strictly conformable to the field notes of the survey thereof on file in this office, which have been examined and approved.

Surveyor Generals Office.
Cheyenne Wyo.
April 9th 1883

Edw. C. Dawes
Surveyor General

1401

7681

Sur. No. 729 Sheet 1 of 9

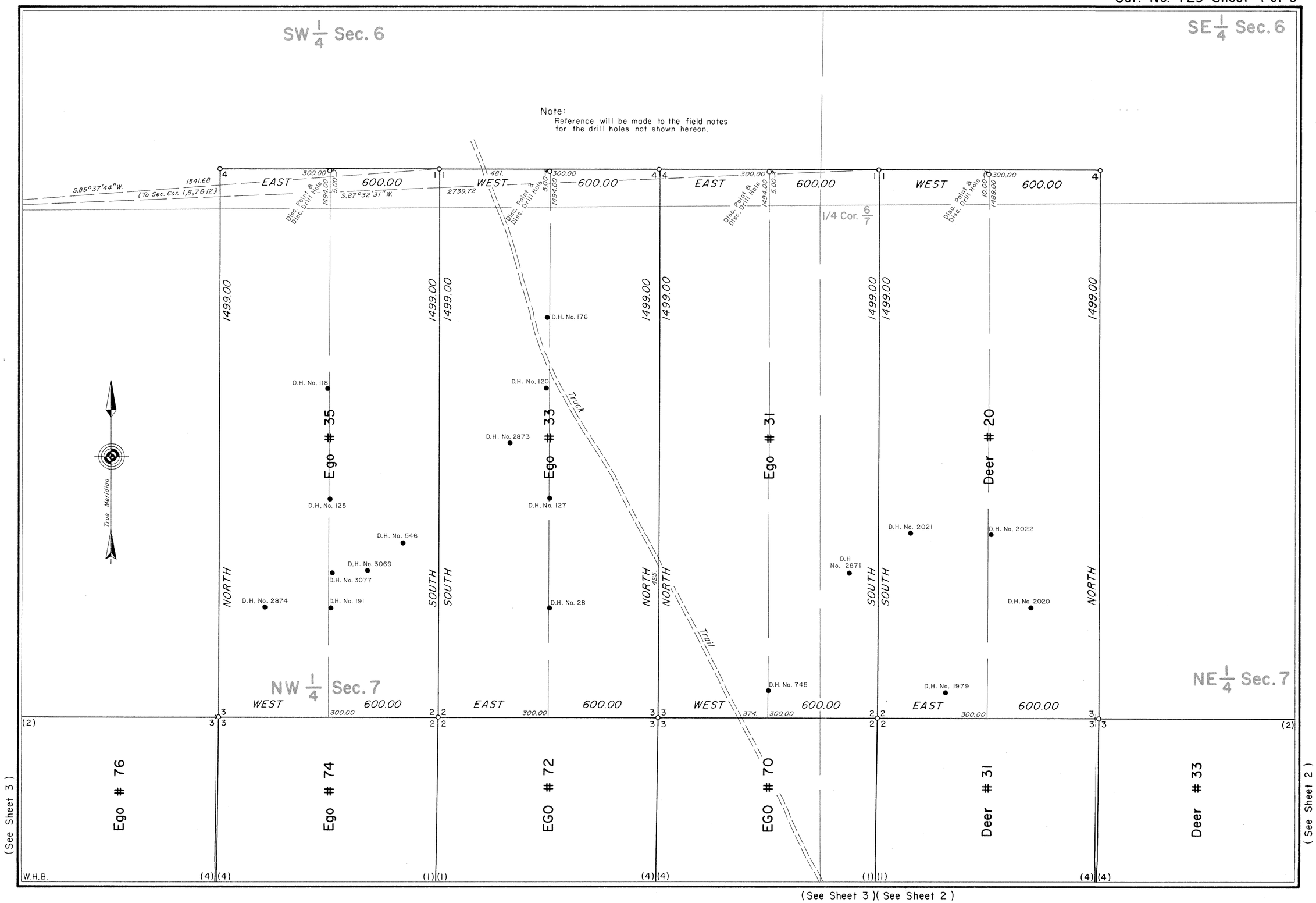

729-1

7682

(See Sheet 1)

Sur. No. 729 Sheet 2 of 9

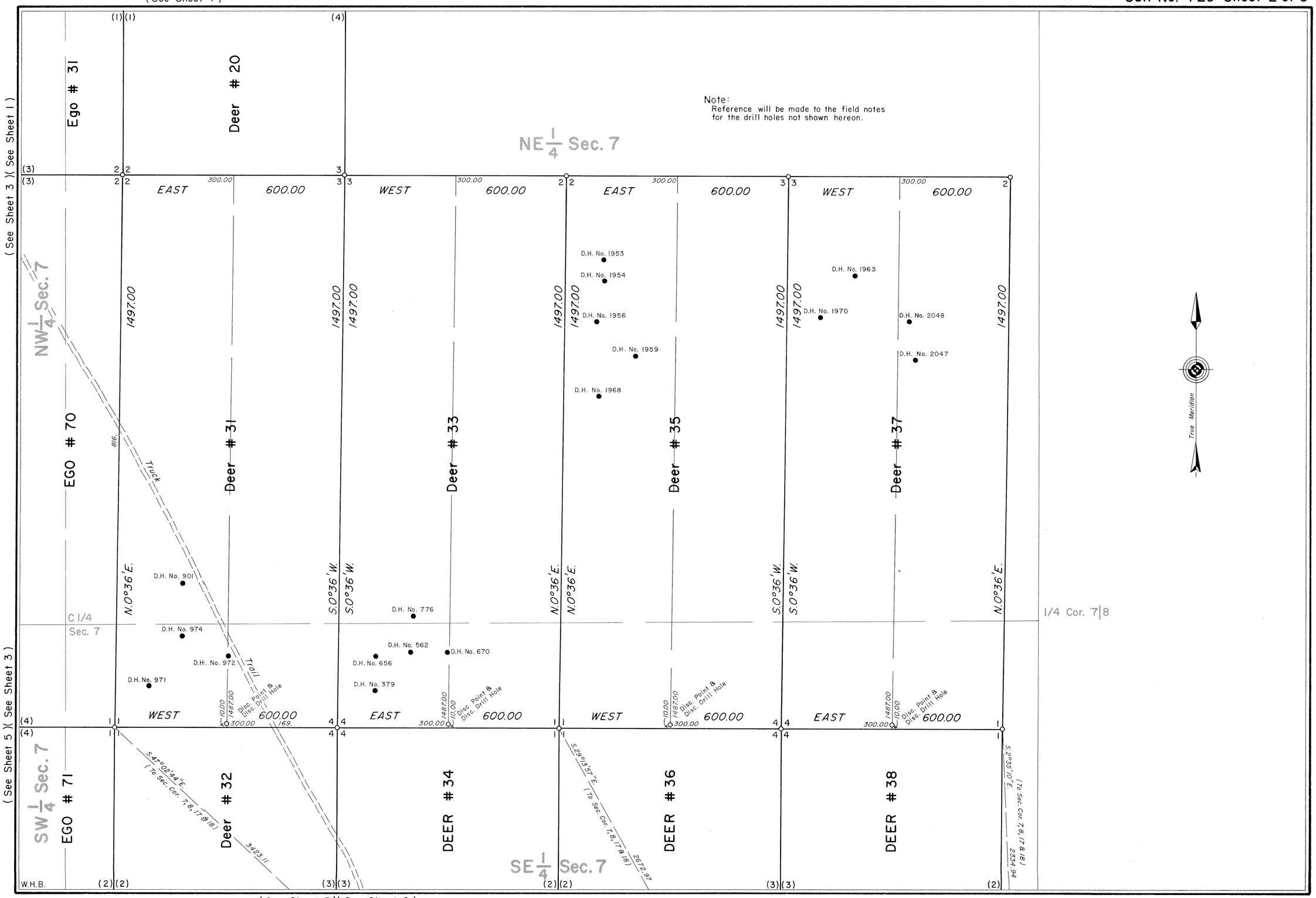

729-2

7683

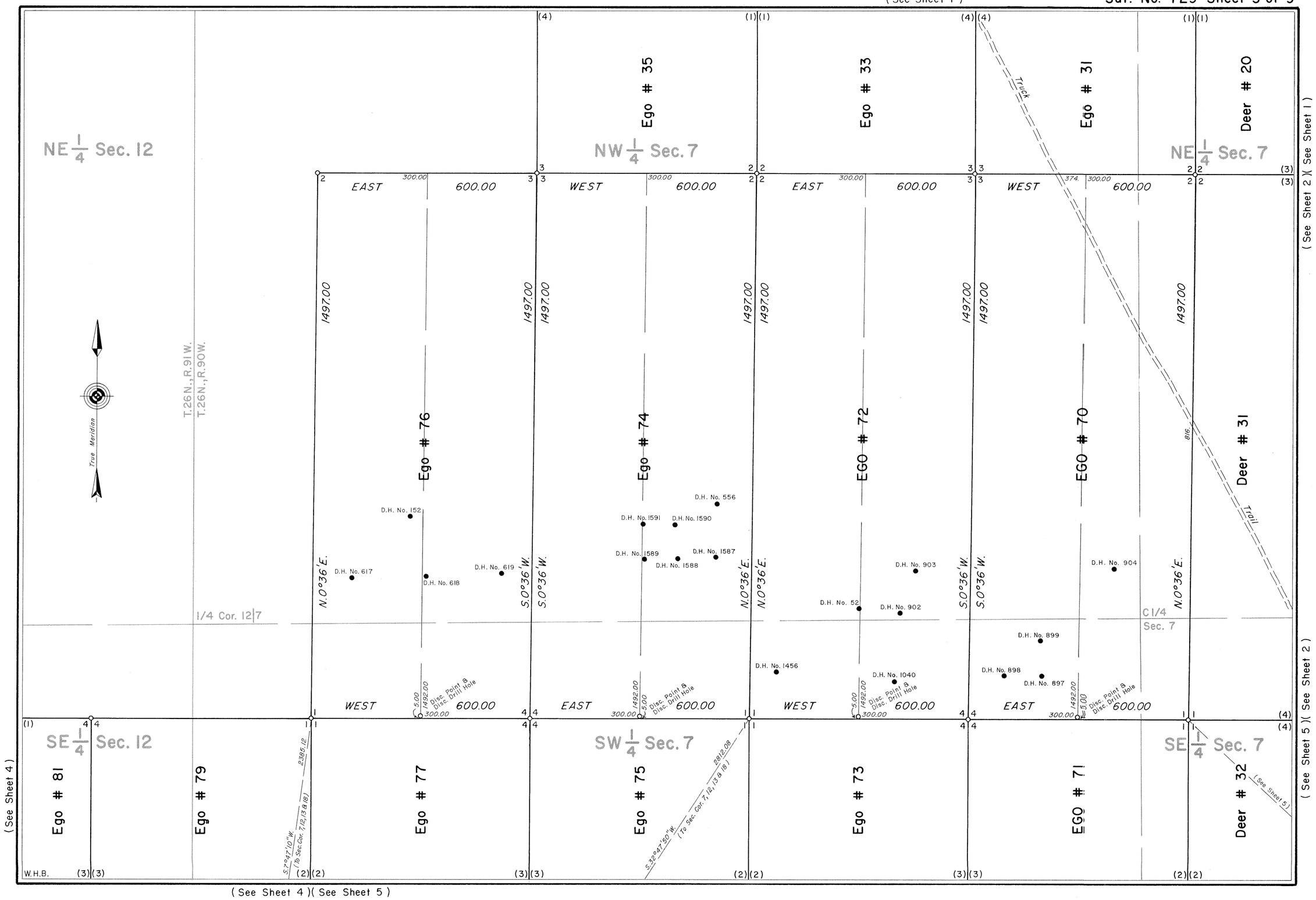
NE 1/4 Sec. 12
NW 1/4 Sec. 7
NE 1/4 Sec. 7
SE 1/4 Sec. 12
SW 1/4 Sec. 7
SE 1/4 Sec. 7
True Meridian
T.26N., R.91W.
T.26N., R.90W.
1/4 Cor. 12|7
C 1/4 Sec. 7
EAST
WEST
600.00
300.00
1497.00
N.0°36'E.
S.0°36'W.
Ego # 35
Ego # 33
Ego # 31
Deer # 20
Ego # 76
Ego # 74
EGO # 72
EGO # 70
Deer # 31
Ego # 81
Ego # 79
Ego # 77
Ego # 75
Ego # 73
EGO # 71
Deer # 32
Truck
Trail
816.
374.
D.H. No. 617
D.H. No. 152
D.H. No. 618
D.H. No. 619
D.H. No. 556
D.H. No. 1591
D.H. No. 1590
D.H. No. 1589
D.H. No. 1588
D.H. No. 1587
D.H. No. 903
D.H. No. 52
D.H. No. 902
D.H. No. 904
D.H. No. 899
D.H. No. 1456
D.H. No. 1040
D.H. No. 898
D.H. No. 897
Disc. Point & Disc. Drill Hole
5.00
1492.00
S.7°42'10"W. (To Sec. Cor. 7, 12, 13 & 18)
2385.12
S.32°47'50"W. (To Sec. Cor. 7, 12, 13 & 18)
2812.08
(See Sheet 2)
(See Sheet 4)
(See Sheet 5)
(See Sheet 5)
W.H.B.

7684

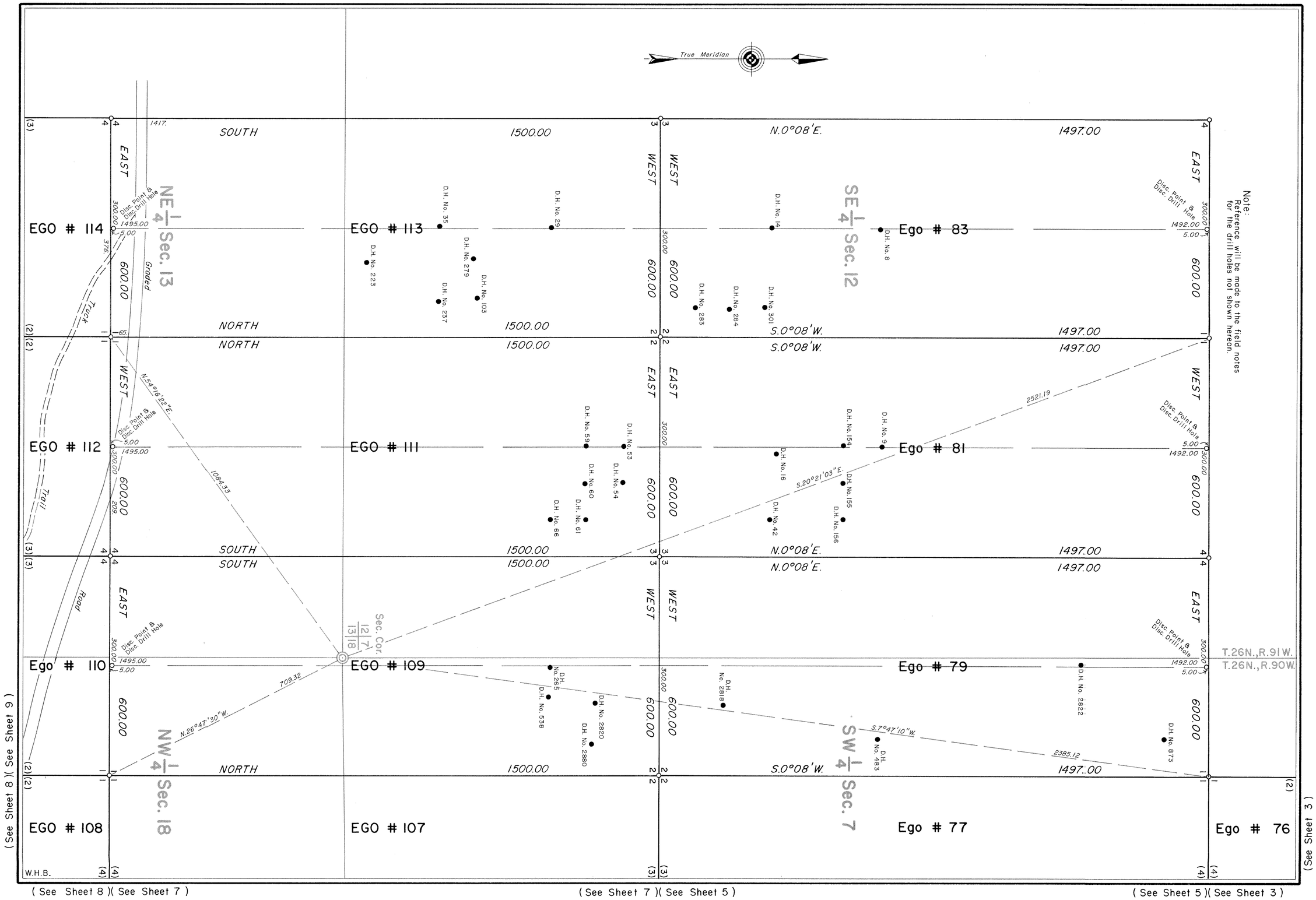
True Meridian
Note:
Reference will be made to the field notes for the drill holes not shown hereon.
EGO # 114
EGO # 113
Ego # 83
EGO # 112
EGO # 111
Ego # 81
Ego # 110
EGO # 109
Ego # 79
EGO # 108
EGO # 107
Ego # 77
Ego # 76
NE 1/4 Sec. 13
SE 1/4 Sec. 12
NW 1/4 Sec. 18
SW 1/4 Sec. 7
Sec. Cor. 12 7 13 18
T.26N.,R.91W.
T.26N.,R.90W.
SOUTH
NORTH
EAST
WEST
N.0°08'E.
S.0°08'W.
1500.00
1497.00
600.00
300.00
1495.00
1492.00
5.00
Disc. Point & Disc. Drill Hole
Graded
Tuff
Pad
N.54°16'22"E.
108433
709.32
N.26°47'30"W.
2521.19
S.20°21'03"E.
2385.12
S.7°47'10"W.
D.H. No. 35
D.H. No. 29
D.H. No. 223
D.H. No. 279
D.H. No. 103
D.H. No. 237
D.H. No. 14
D.H. No. 8
D.H. No. 283
D.H. No. 284
D.H. No. 301
D.H. No. 59
D.H. No. 53
D.H. No. 60
D.H. No. 54
D.H. No. 61
D.H. No. 66
D.H. No. 154
D.H. No. 9
D.H. No. 16
D.H. No. 155
D.H. No. 42
D.H. No. 156
D.H. No. 265
D.H. No. 538
D.H. No. 2820
D.H. No. 2880
D.H. No. 2818
D.H. No. 483
D.H. No. 2822
D.H. No. 873
W.H.B.
(See Sheet 8)(See Sheet 9)
(See Sheet 3)
(See Sheet 8)(See Sheet 7)
(See Sheet 7)(See Sheet 5)
(See Sheet 5)(See Sheet 3)

729-4

7685

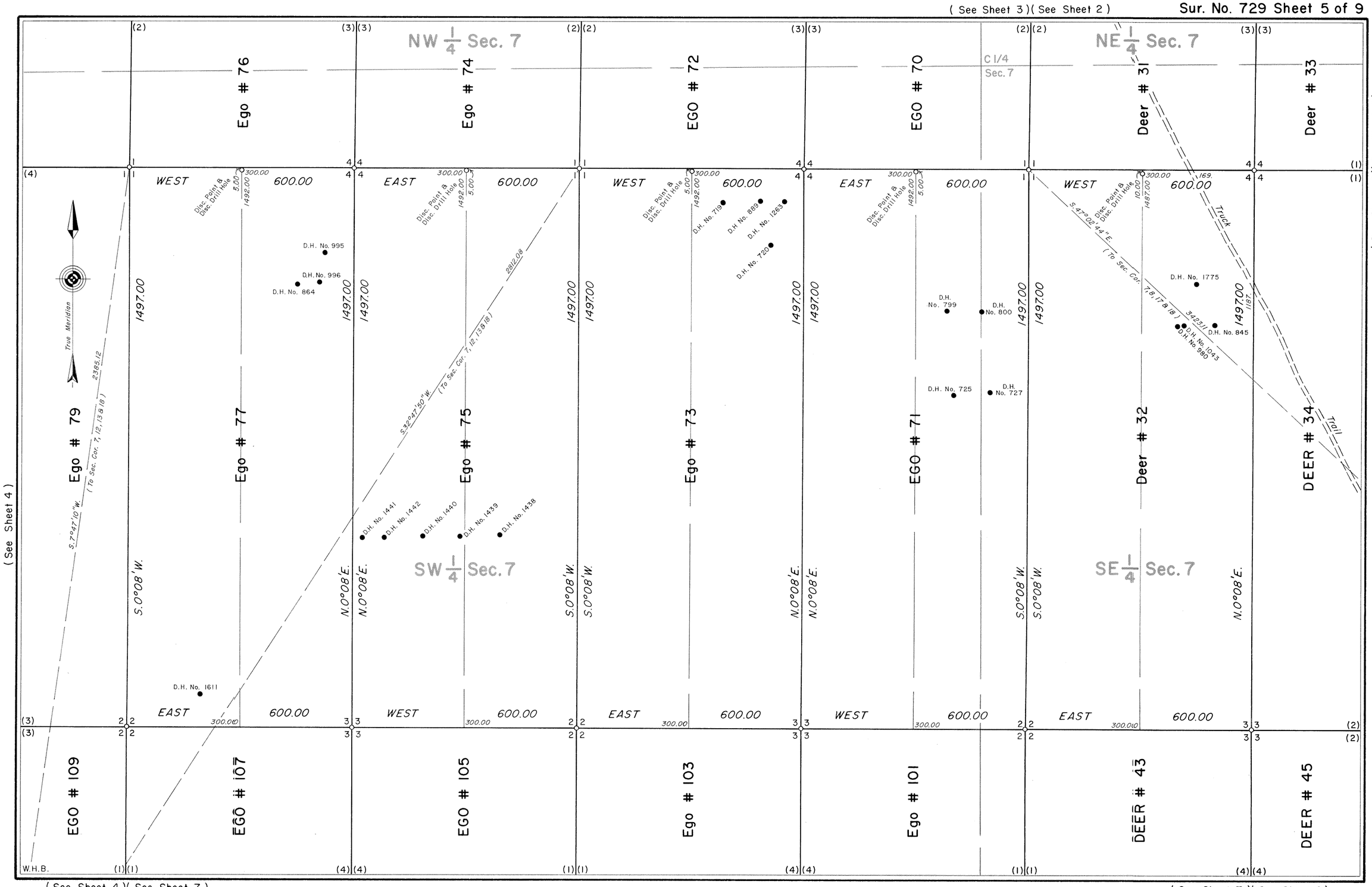

(See Sheet 4)

(See Sheet 6)(See Sheet 2)

(See Sheet 4)(See Sheet 7)

(See Sheet 7)(See Sheet 6)

729-5

7686

Sur. No. 729 Sheet 6 of 9

(See Sheet 7)(See Sheet 5)

(See Sheet 5)(See Sheet 2)

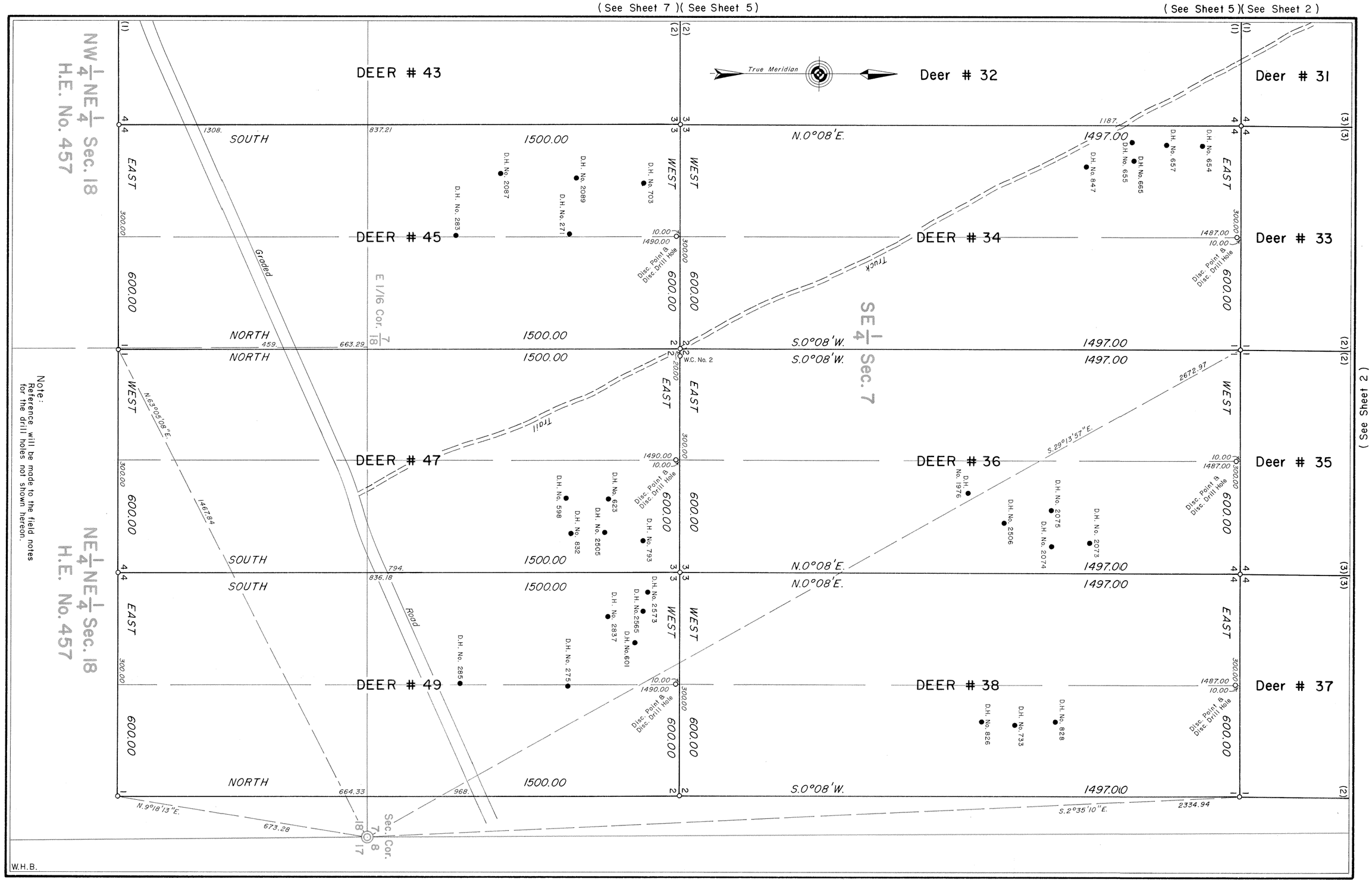

Note:
Reference will be made to the field notes for the drill holes not shown hereon.

(See Sheet 2)

729-6

7687

(See Sheet 4)(See Sheet 5)

(See Sheet 5)(See Sheet 6)

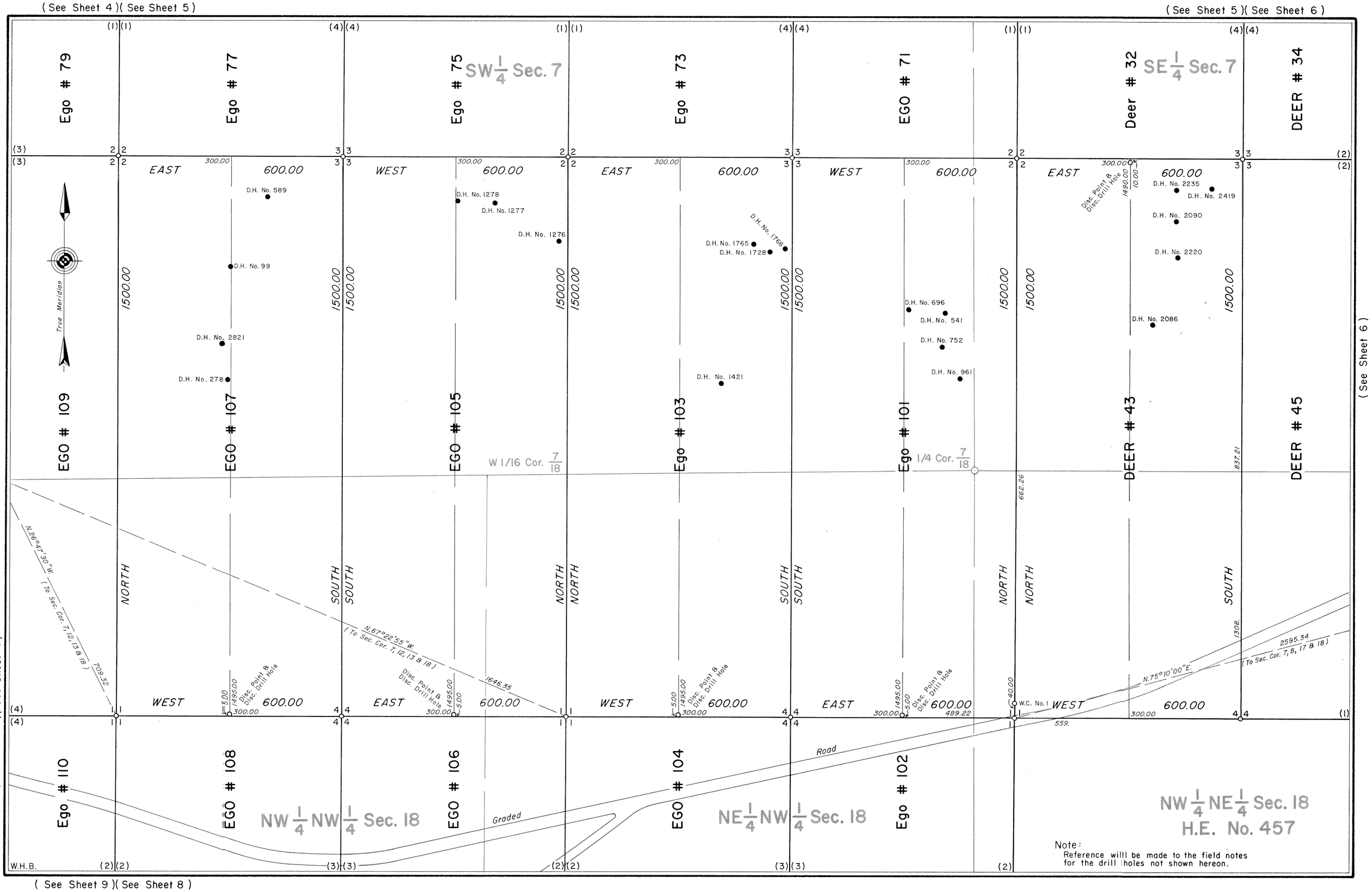

Note:
Reference willl be made to the field notes for the drill holes not shown hereon.

729-7

7688

Sur. No. 729 Sheet 8 of 9

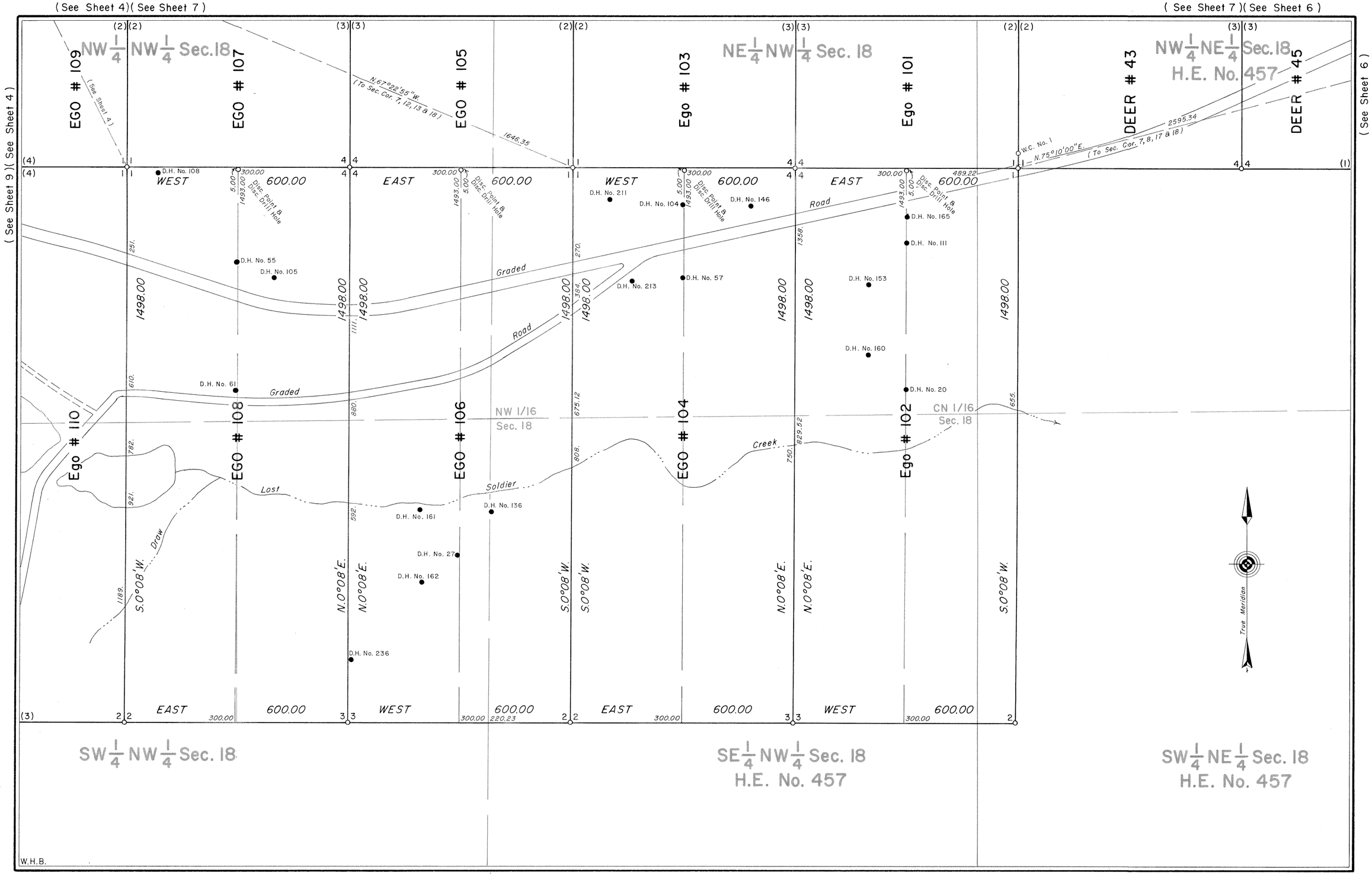

729-8

7689

Field Notes and Location Notices

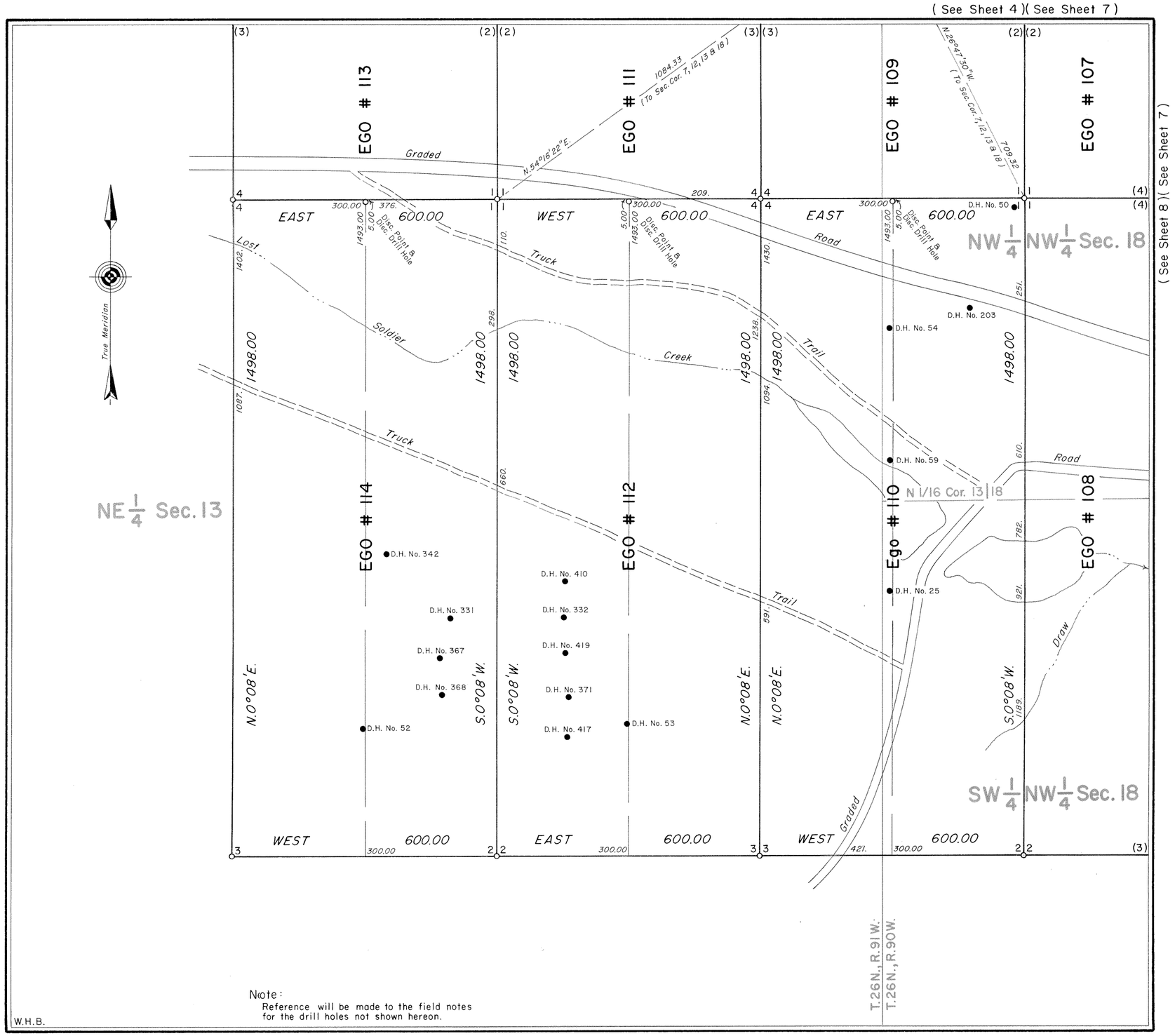

Note:
Reference will be made to the field notes for the drill holes not shown hereon.

MINERAL SURVEY No. 729 WYOMING

CLAIM OF

KERR — McGEE NUCLEAR CORPORATION

KNOWN AS THE

Deer # 20, # 31 to # 33, # 35 & # 37, DEER # 34, # 36, # 38, # 43, # 45, # 47 & # 49, Ego # 31, # 33, # 35, # 73 to # 77, # 79, # 81, # 83, # 101 to # 103 & # 110 AND EGO # 70 to # 72, # 104 to # 109 & # 111 to # 114 LODES

SITUATE IN

Secs. 6, 7 & 18, T. 26 N., R. 90 W., 6th P.M.
Secs. 12 & 13, T. 26 N., R. 91 W., 6th P.M.
SWEETWATER COUNTY
Lat. 42°14'21" N., Long. 107°37'43" W.,
at Cor. No. 1, EGO # 71 Lode

0 50 100 200 300 400 500 600
Feet
Magnetic Declination, 12 1/2° East.

Surveyed, August 1 to August 15, 1978
By William G. Ladd, Mineral Surveyor

UNITED STATES DEPARTMENT OF THE INTERIOR
BUREAU OF LAND MANAGEMENT

Cheyenne, Wyoming *July 11, 1984*

I hereby certify that this plat of Mineral Survey No. 729, Wyomiing, is strictly conformable to the field notes of said survey which have been examined and approved.

Richard L. Oakes
Chief, Branch of Cadastral Survey

729-9