Click Here for Field Notes

ORIGINAL

7082

# TOWNSHIP 26 NORTH, RANGE 92 WEST OF THE SIXTH PRINCIPAL MERIDIAN, WYOMING.

## DEPENDENT RESURVEY




Area Resurveyed 22,907.61 Acres

A history of previous surveys is contained in the field note record.

This plat represents a dependent resurvey of the Eleventh Auxiliary Meridian West through T. 26 N., the north and south boundaries and the subdivisional lines, designed to restore the corners in their true original locations according to the best available evidence.

Except as indicated hereon, the lottings and areas are as shown on the plat approved May 5, 1883.

This dependent resurvey was performed by photogrammetric methods. Horizontal and vertical control for the area of this resurvey was obtained from existing USC&GS and USGS triangulation stations, and further supplemented by the establishment of additional control stations by electronic traverse. All control points, found corners, and temporary points were targeted prior to the flying of the aerial photography. All courses and distances between corners were developed directly from the photography.

The field phases of this resurvey were executed by Clifford A. Robinson, Supervisory Cadastral Surveyor, beginning July 1, 1965, and completed November 14, 1966, pursuant to Supplemental Special Instructions for Group No. 282, Wyoming, dated July 1, 1965.

State Plane Coordinates shown on this plat are based on the Wyoming West Central Zone.

UNITED STATES DEPARTMENT OF THE INTERIOR
BUREAU OF LAND MANAGEMENT
Washington, D. C. November 3, 1969

This plat is strictly conformable to the approved field notes, and the survey, having been correctly executed in accordance with the requirements of law and the regulations of this Bureau, is hereby accepted.

For the Director

Clark F. Simmons

Chief, Division of Cadastral Survey

1443A

26-92

(20)

Click Here for Field Notes

2

1981

# TOWNSHIP No 26 NORTH. RANGE No 92 WEST of the 6th Principal MERIDIAN.

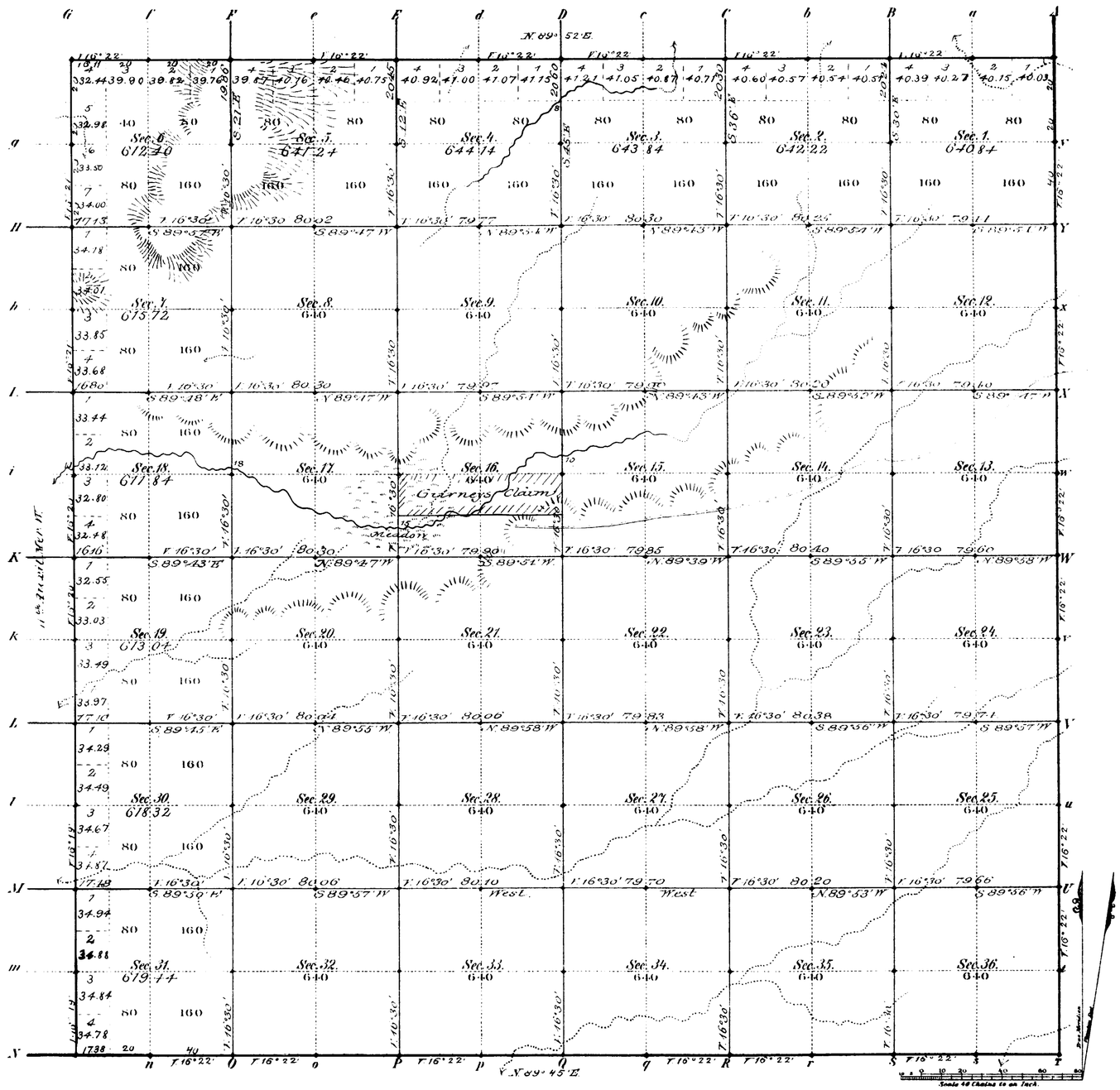


Total number of Acres 22903 04.

| Surveys Designated | By Whom Surveyed | Date of Contract | Amount of Surveys Mls | Chs | Lks | When Surveyed | Magnetic Declination |
|---|---|---|---|---|---|---|---|
| S. E. & N. Township lines | Robert W. Black | May 31, 1882 | 17 | 73 | 49 | Aug. 20-22, 1882 | 16°22' East |
| Subdivisions | " " | July 13 1882 | 59 | 65 | 49 | Dec 26 '82 - Jan 2 '83 | 16°30' |
| Connections | | | | | | | |
| 11th Aux M. W. | Charles W. Brown | May 24 1882 | 6 | 00 | 00 | June 13, 1882 | |

The above Map of Township No 26 North Range No 92 West of the Sixth Principal Meridian Wyoming Territory is strictly conformable to the field notes of the survey thereof on file in this Office, which have been examined and approved.

Surveyor General's Office,
Cheyenne Wyoming
May 5th 1883

Edw. C. David
Sur. Gen.l

A. Gast & Co. St. Louis Mo.

1443

26-92

(19)

Click Here for Field Notes

1905

30

# EXTERIOR LINES.

SCALE 3 MILES TO 1 INCH; MAGNETIC VARIATION EAST.

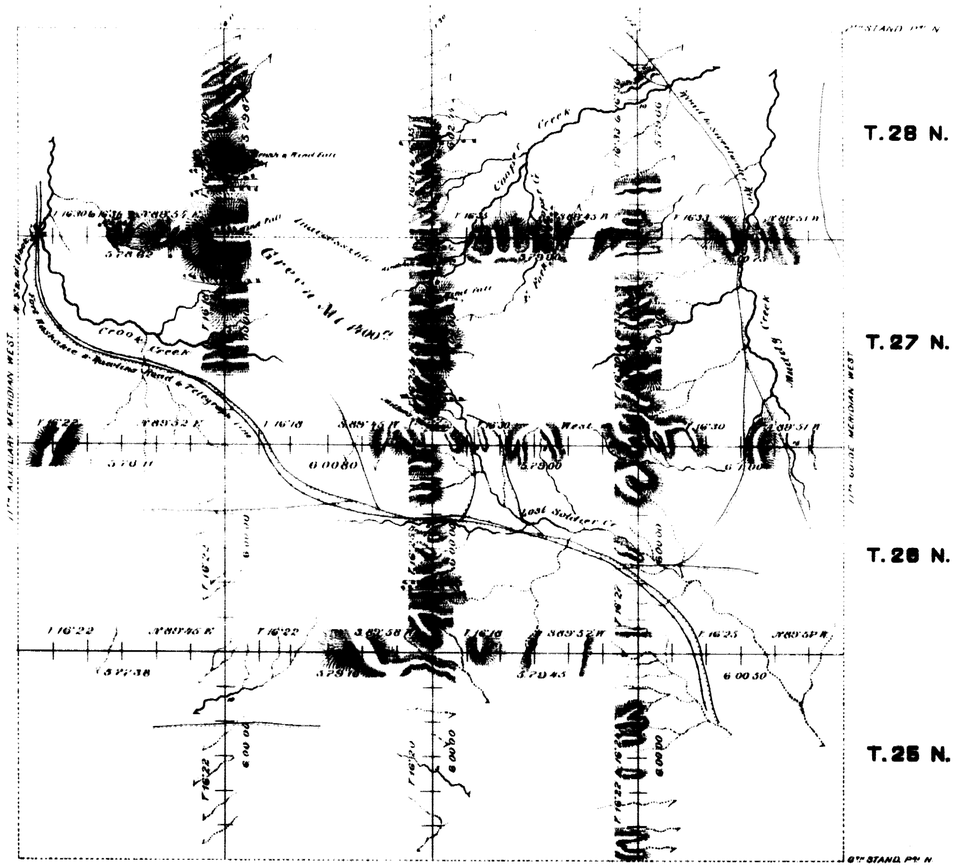


| Surveys Designated | By Whom surveyed | Date of Contract | Amount of Surveys Mls. | Chs. | Lks. | When Surveyed |
|---|---|---|---|---|---|---|
| Exterior lines | Robert W. Black | May 31, 1882 | 137 | 74 | 64 | Aug. 5 - 25, 1882 |
| Connections | " " " | " " " | | 9 | 33 | " " " |

I hereby certify that the above diagram of the exterior lines of Townships No 25, 26, 27 and 28 North, Ranges No 89, 90, 91, and 92 West of the Sixth Principal Meridian Wyoming Territory is strictly conformable to the field notes of the survey thereof on file in this office, which have been examined and approved.

Surveyor General's Office.
Cheyenne Wyo.
April 9th 1883

Edw. C. David
Surveyor General

1401

(18)

1821

Click Here for Field Notes

.98

# 11TH AUXILIARY MERIDIAN WEST

*in Townships 21 to 30 North inclusive, between Ranges 92 & 93 West of the 6th Principal Meridian Wyoming Territory.*

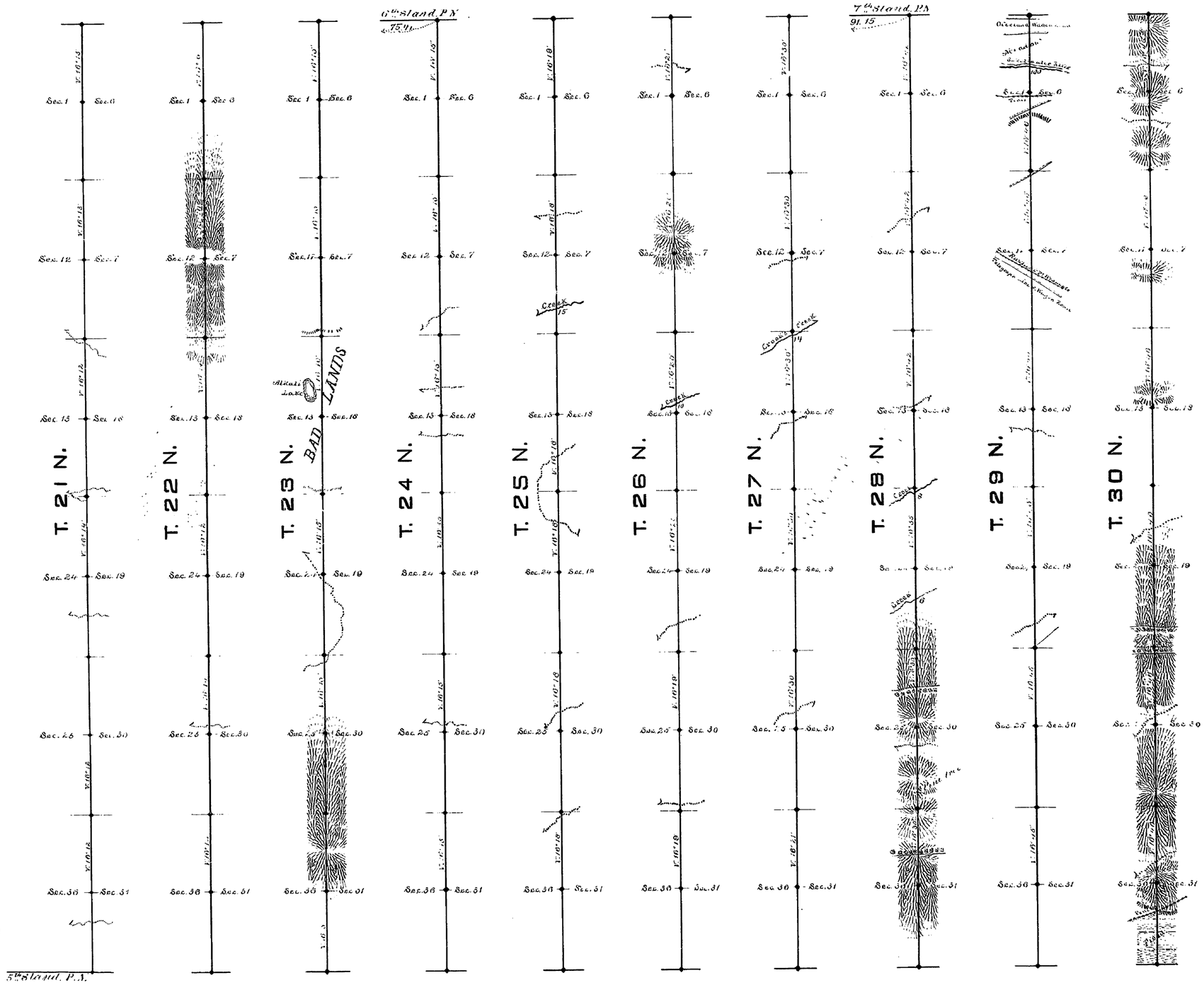


Scale 40 chains to an inch

Magnetic Variation East

| Surveys designated | By whom surveyed | Date of Contract | Amount of surveys Mls. | Chs. | Lks. | When surveyed |
|---|---|---|---|---|---|---|
| 11th Auxiliary Merid. W. | Charles W. Brown | May 24th 1882 | 60 | 00 | 00 | June 6-20th 1882. |
| Connections | | | 2 | 06 | 56 | |

I hereby certify that the above diagram of the 11th Auxiliary Meridian West, in Townships 21 to 30 North inclusive, between Ranges 92 & 93 West of the 6th Principal Meridian, Wyoming Territory, is strictly conformable to the Plats notes of the survey thereof, on file in this office, which have been examined and approved.

Surveyor Generals Office
Cheyenne, Wyo. March 29 1883.

Edw. C. Davis
Surveyor General.

1330