Click Here for Field Notes

ORIGINAL

Ac. 6972

TOWNSHIP 26 NORTH, RANGE 94 WEST, OF THE SIXTH PRINCIPAL MERIDIAN, WYOMING.

DEPENDENT RESURVEY

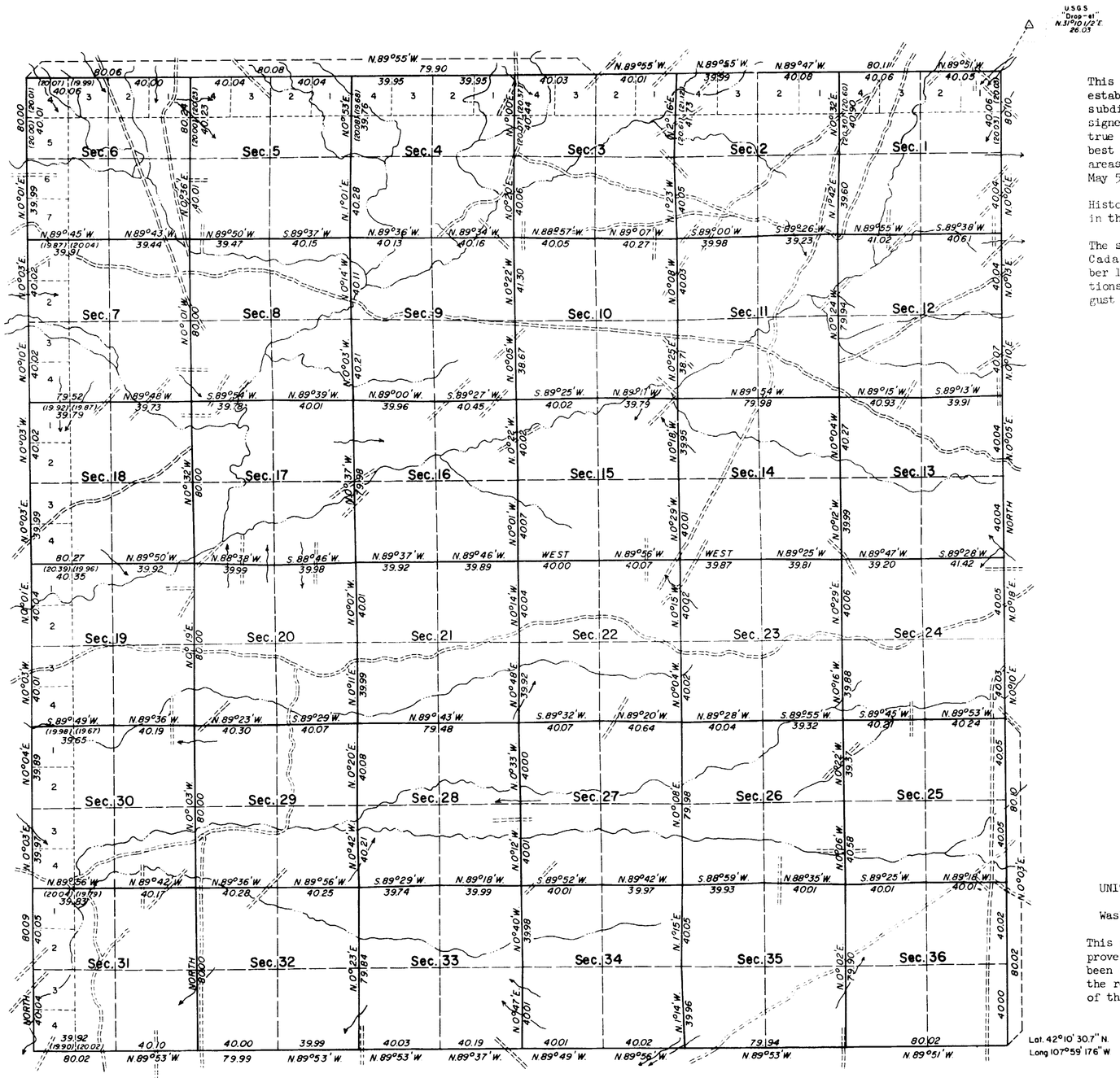

This plat represents a retracement and reestablishment of the boundaries and the subdivisional lines of the township, designed to restore the corners in their true original locations according to the best available evidence. The lottings and areas are as shown on the plat approved May 5, 1883.

History of previous surveys is set forth in the field note record.

The survey was executed by Carl W. Enix, Cadastral Surveyor, August 22 to September 11, 1963, pursuant to Special Instructions for Group No. 288, Wyoming, dated August 9, 1963.

True Meridian

Magnetic Declination 16° E

0 5 10 20 40 80
SCALE IN CHAINS

Area Resurveyed 23054.49 Acres

UNITED STATES DEPARTMENT OF THE INTERIOR
BUREAU OF LAND MANAGEMENT
Washington, D. C. December 4, 1964

This plat is strictly conformable to the approved field notes, and the survey, having been correctly executed in accordance with the requirements of law and the regulations of this Bureau, is hereby accepted.

For the Director

E. E. Remington

Chief, Division of Engineering

W.H.B.

Filed with Land Office Jan. 7, 1965

1356-A

26-94

(19)

Click Here for Field Notes

82

1857

TOWNSHIP No 26 NORTH, RANGE No 94 WEST of the 6th Principal MERIDIAN.

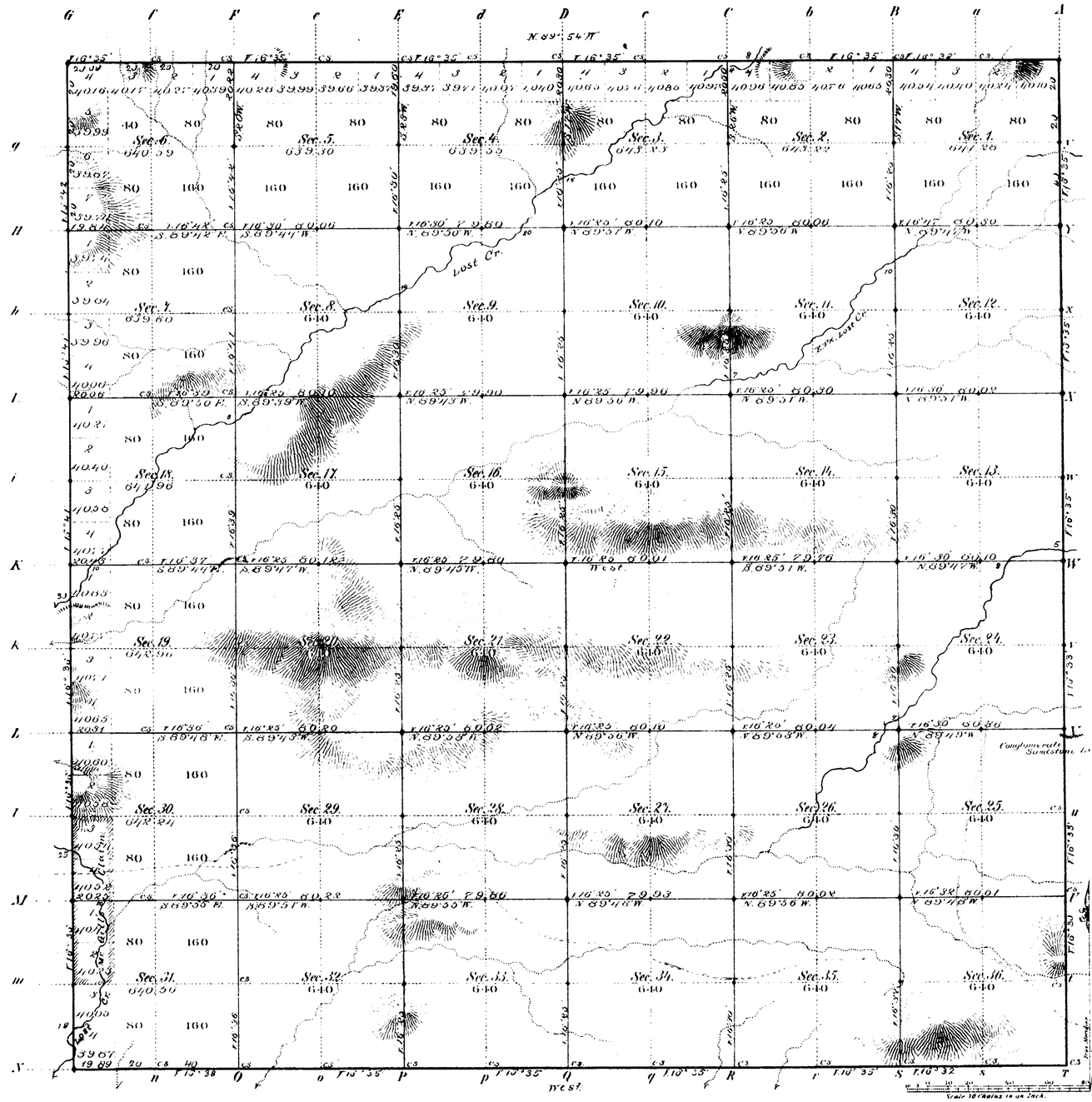

Total number of Acres 23054.49

Surveys Designated	By Whom Surveyed	Date of Contract	Amount of Surveys Mls	Chs	Lks	When Surveyed	Magnetic Declination
Township lines	Leslie S. Hall	May 31, 1882	23	79	48	Aug. 19, 24, 25 1882	15°37' East
Subdivisions	W. C. Sampson	July 11 1882	60	2	96	Dec 6, 13 1882	16°30' "
Connections							

The above Map of Township No 26 North, Range No 94 West of the Sixth Principal Meridian Wyoming Territory is strictly conformable to the field notes of the survey thereof on file in this Office, which have been examined and approved

Surveyor Generals Office,
Cheyenne Wyoming
May 5th 1883

Edw. C. David
Surv. Genl

A. Gast & Co. St. Louis Mo.

1356

26 - 94

(19)

1914

Click Here for Field Notes

56

EXTERIOR LINES.

SCALE 3 MILES TO 1 INCH; MAGNETIC VARIATION EAST.

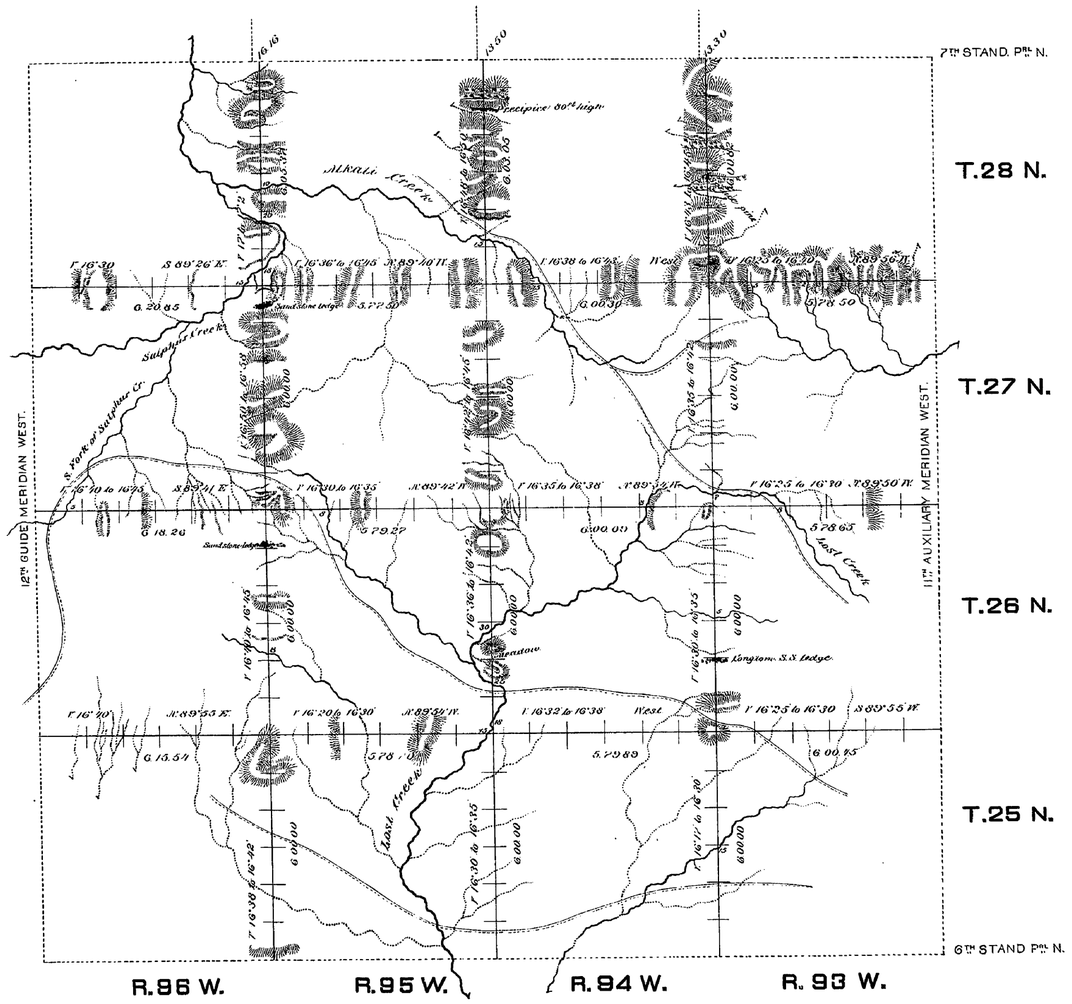

Surveys Designated.	By Whom Surveyed.	Date of Contract.	Amount of Surveys. Mls	Chs.	Lks.	When Surveyed.
Exterior Lines	Frank S. Wood.	May 31, 1882	144	57	21	Aug. 18-22 & Aug. 24-Sept. 5, 1882.
Connections	" " "	" " "		42	90	" " "

I hereby certify that the above diagram of the exterior lines of Townships No. 25, 26, 27 and 28 North, Ranges No. 93, 94, 95, and 96 West of the Sixth Principal Meridian Wyoming Territory is strictly conformable to the field notes of the survey on file in this office, which have been examined and approved.

Surveyor General's Office:
Cheyenne Wyo:
April 16th 1883

Edw. A. David
Surveyor General.

1409