Ac. 6974

Click Here for Field Notes

ORIGINAL

TOWNSHIP 26 NORTH, RANGE 95 WEST, OF THE SIXTH PRINCIPAL MERIDIAN, WYOMING.

DEPENDENT RESURVEY

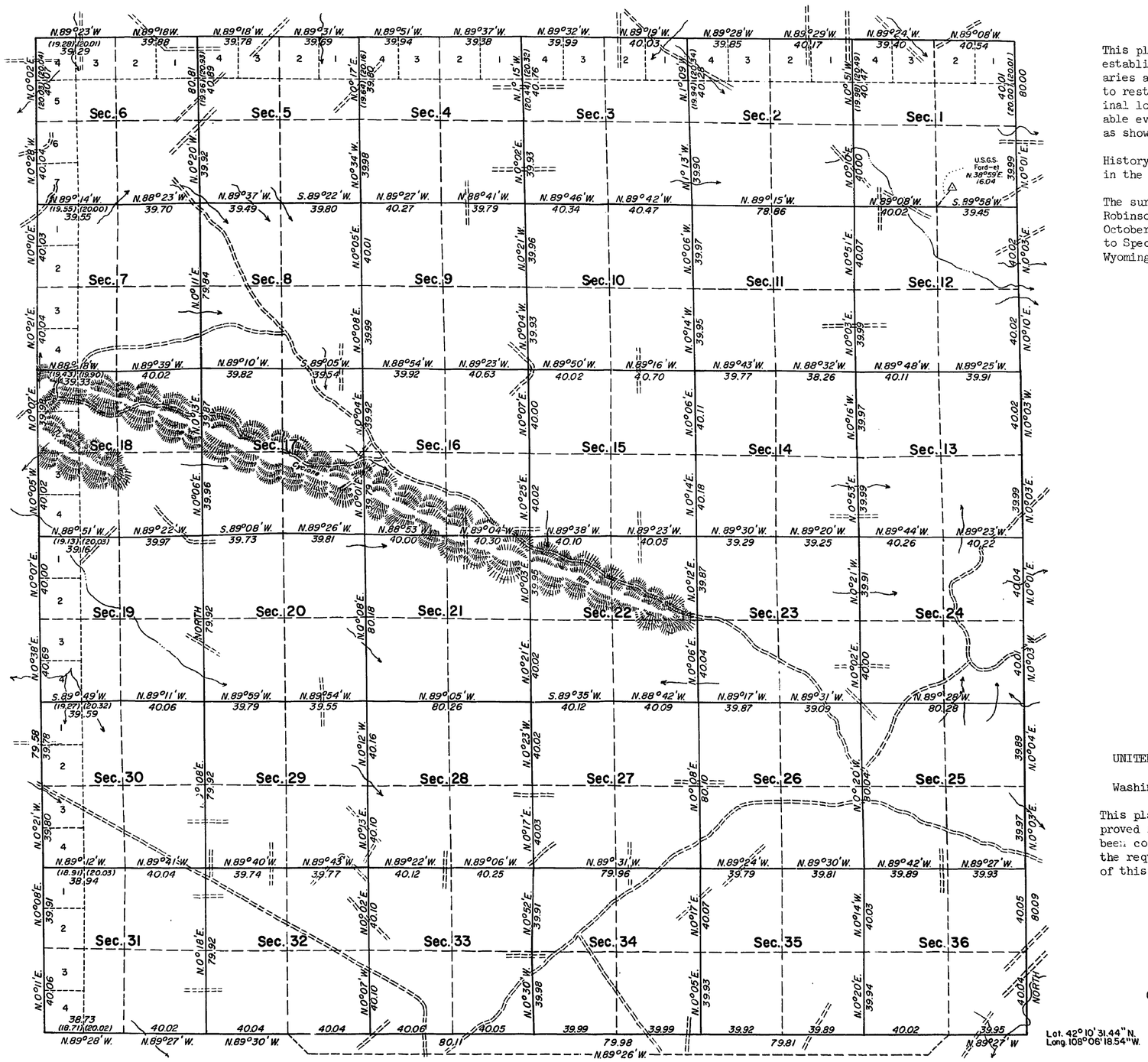

This plat represents a retracement and re-establishment of the north and west boundaries and the subdivisional lines designed to restore the corners in their true original locations according to the best available evidence. The lottings and areas are as shown on the plat approved May 5, 1883.

History of previous surveys is set forth in the field note record.

The survey was executed by Clifford A. Robinson, Supervisory Surveying Technician, October 2 to October 21, 1963, pursuant to Special Instructions for Group No. 288, Wyoming, dated August 9, 1963.

UNITED STATES DEPARTMENT OF THE INTERIOR
BUREAU OF LAND MANAGEMENT
Washington, D. C. December 4, 1964

This plat is strictly conformable to the approved field notes, and the survey, having been correctly executed in accordance with the requirements of law and the regulations of this Bureau, is hereby accepted.

For the Director

Chief, Division of Engineering

True Meridian

Magnetic Declination $15\frac{1}{4}°$ E.

0 5 10 20 40 60
SCALE IN CHAINS

Area Resurveyed 23018.47 Acres

W.H.B.

Filed with Land Office Jan. 7, 1965.

1365-A

26-95

Click Here for Field Notes

accession no. 1867

TOWNSHIP No. 26 NORTH, RANGE No. 95 WEST of the 6TH Principal MERIDIAN.

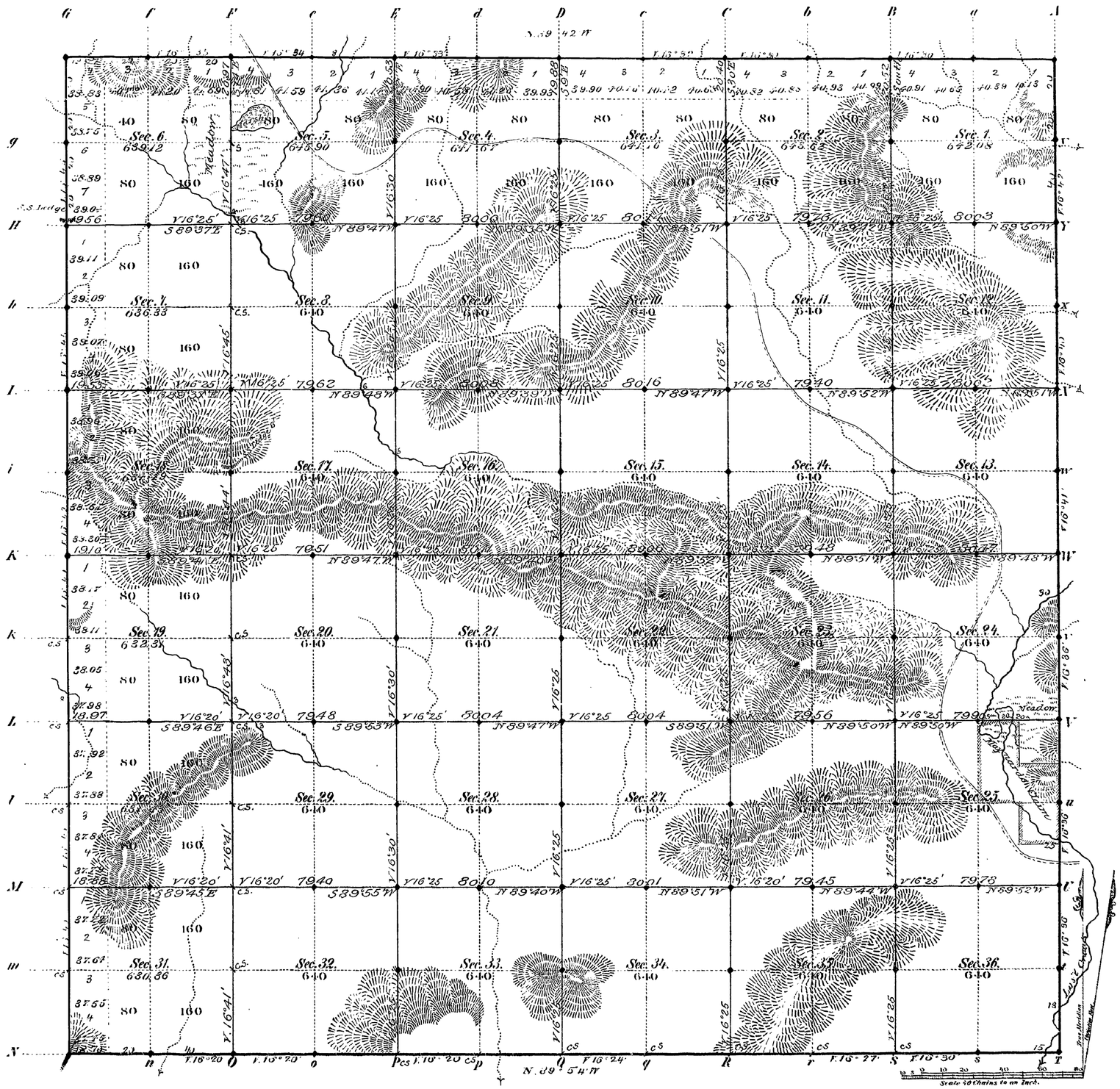

Total number of Acres. 23018.47

Surveys Designated	By Whom Surveyed	Date of Contract	Amount of Surveys Mls	Chs	Lks	When Surveyed	Magnetic Declination
Township lines	Frank S. Ward	May 31, 1882	23	77	97	Aug. 25, 29, 30, 1882	16° 32' East
Subdivisions	W. C. Sampson	July 11, 1882	59	74	54	Dec. 1-7, 1882	16° 25' "
Connections							

The above Map of Township No. 26 North, Range No. 95 West of the 6th Principal Meridian Wyoming Territory is strictly conformable to the field notes of the survey thereof on file in this Office, which have been examined and approved.

Surveyor General's Office,
Cheyenne, Wyoming
May 5th 1883

Edw. C. David
Sur. Gen.l

1365

A. Gast & Co. St. Louis Mo.

26-95

(19)

1914

56

EXTERIOR LINES.

SCALE 3 MILES TO 1 INCH; MAGNETIC VARIATION EAST.

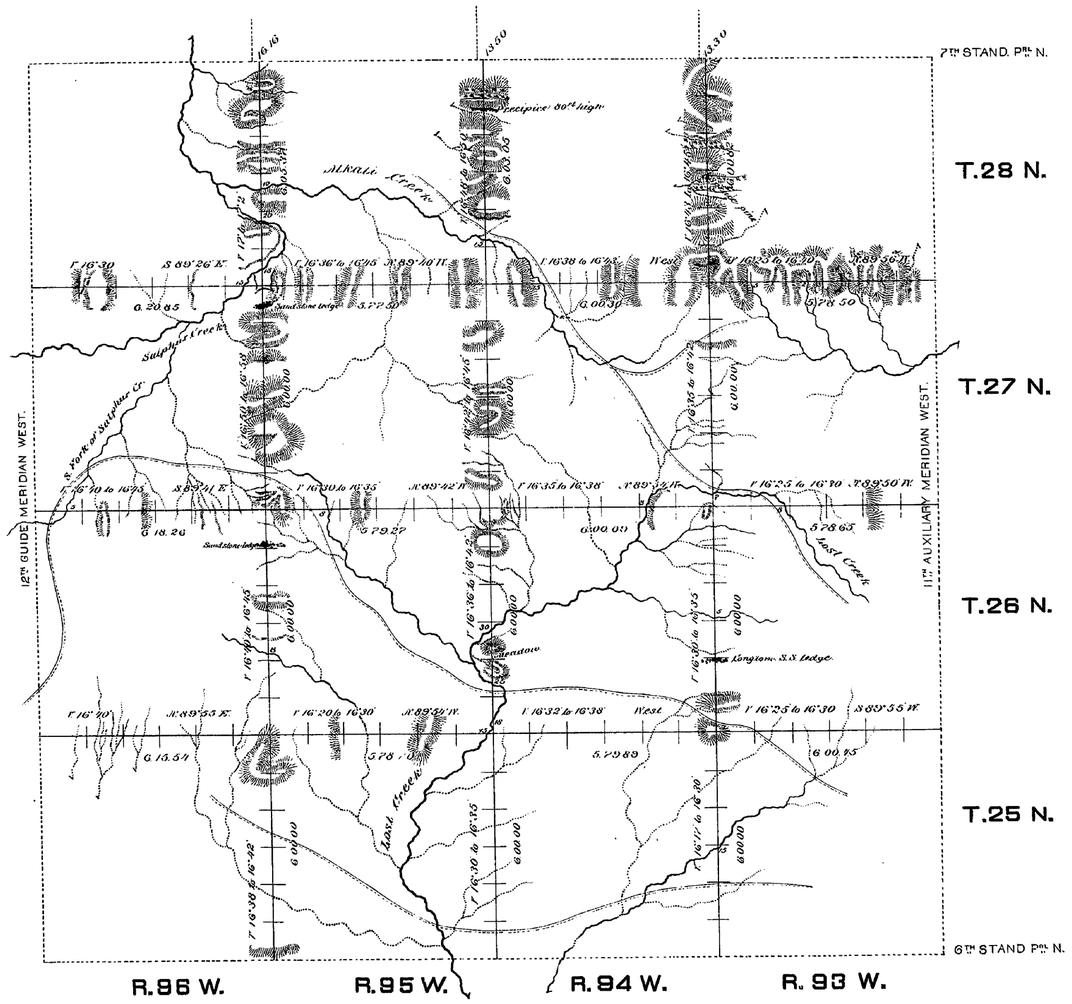

Surveys Designated.	By Whom Surveyed.	Date of Contract.	Amount of Surveys. Mls	Chs.	Lks.	When Surveyed.
Exterior Lines	Frank S. Wood.	May 31, 1882	144	57	21	Aug. 18-22 & Aug. 24-Sept. 5, 1882.
Connections	" " "	" " "		42	90	" " "

I hereby certify that the above diagram of the exterior lines of Townships No. 25, 26, 27 and 28 North, Ranges No. 93, 94, 95, and 96 West of the Sixth Principal Meridian Wyoming Territory is strictly conformable to the field notes of the survey on file in this office, which have been examined and approved.

Surveyor General's Office:
Cheyenne Wyo.
April 16th 1883

Edw. A. David
Surveyor General.

1409