Click Here for Field Notes

ORIGINAL

Ac. 6978

TOWNSHIP 26 NORTH, RANGE 96 WEST, OF THE SIXTH PRINCIPAL MERIDIAN, WYOMING.

DEPENDENT RESURVEY

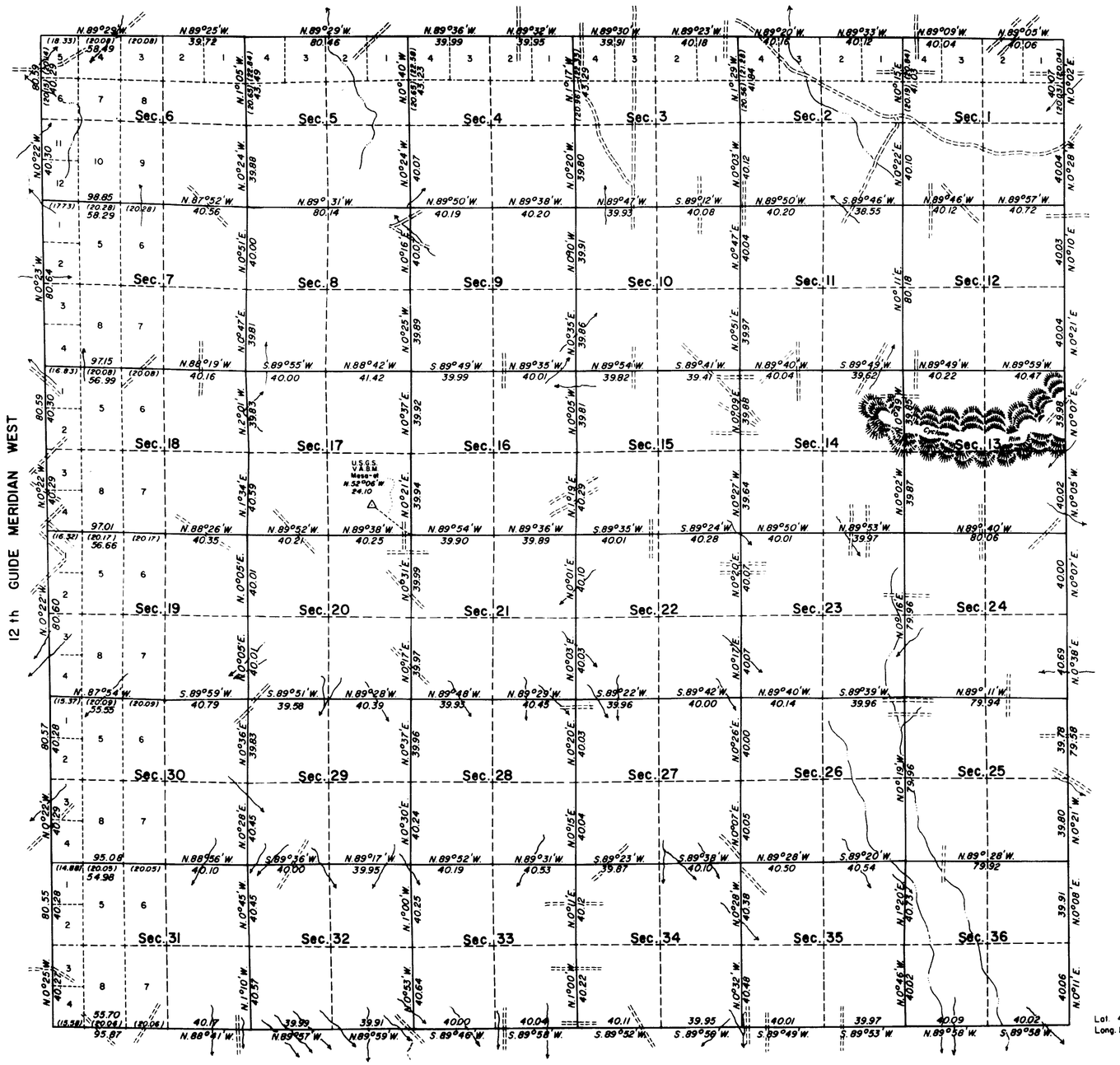

Area Resurveyed 23874.96 Acres

This plat represents a retracement and re-establishment of the north, south, and west boundaries and the subdivisional lines designed to restore the corners in their true original locations according to the best available evidence. The lottings and areas are as shown on the plat approved April 11, 1883.

History of previous surveys is set forth in the field note record.

The survey was executed by Jack A. Eaves, Supervisory Cadastral Surveyor, Carl W. Enix, Agricultural Engineer, and Clifford A. Robinson, Supervisory Surveying Technician, October 11 to October 31, 1963, pursuant to Special Instructions for Group No. 288, Wyoming, dated August 9, 1963.

UNITED STATES DEPARTMENT OF THE INTERIOR
BUREAU OF LAND MANAGEMENT
Washington, D. C. December 4, 1964

This plat is strictly conformable to the approved field notes, and the survey, having been correctly executed in accordance with the requirements of law and the regulations of this Bureau, is hereby accepted.

For the Director

Chief, Division of Engineering

Lat. 42° 10' 35.17" N.
Long. 108° 13' 17.08" W.

W.H.B.

Filed with Land Office, Jan. 7, 1965.

1376-A

26-96

(19)

Click Here for Field Notes

41

1878

TOWNSHIP No 26 NORTH. RANGE No 96 WEST of the 6th Principal MERIDIAN.

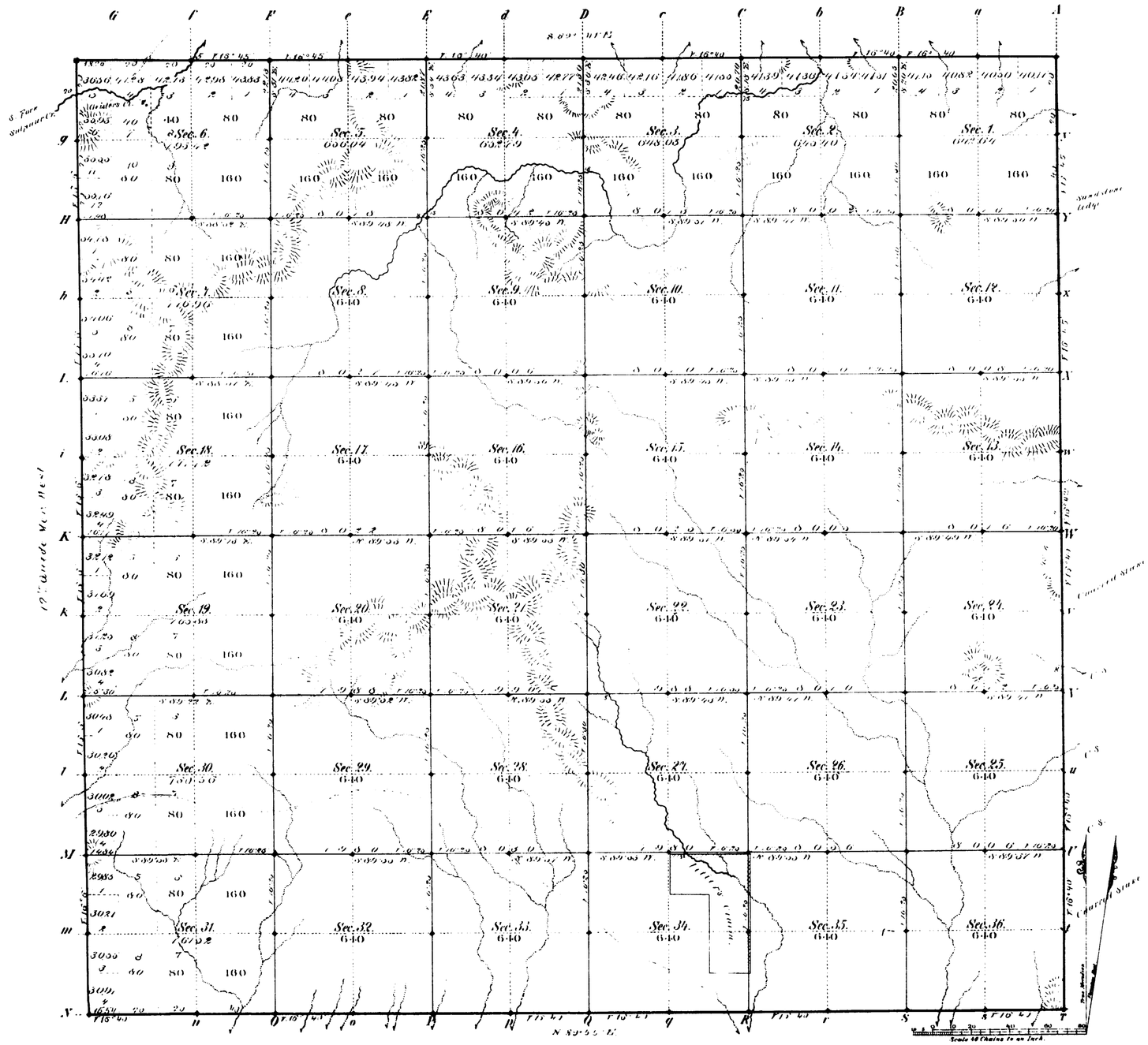

Total number of Acres 23374.90

	Survey Designated	By Whom Surveyed	Date of Contract	Amount of Surveys Miles	Chains	Links	When Surveyed	Magnetic Declination
							May 31 1882	
U.S.S.V.	Township lines	Thos. K. S. Dodd	May 31, 1882	13	33	9	Sept. 22-24, 1882	16° 45' East
	Subdivisions	"	"	61	9	26	Sept. 1882	16° 45'
	Connections							
	12th Guide v n	Wm H. Kelly	April 2, 1877	1	11	11	May 14, 15, 1877	

The above Map of Township No 26 North Range No 96 West of the Sixth Principal Meridian Wyoming Territory is strictly conformable to the field notes of the survey thereof on file in this Office, which have been examined and approved

Surveyor General's Office,
Cheyenne W.T. Wyoming
April 11th 1885

Edw. C. Lacey
Sur. Genl

A. Gast & Co. St. Louis Mo.

1376

26 - 96

(19)

1914

56

EXTERIOR LINES.

SCALE 3 MILES TO 1 INCH; MAGNETIC VARIATION EAST.

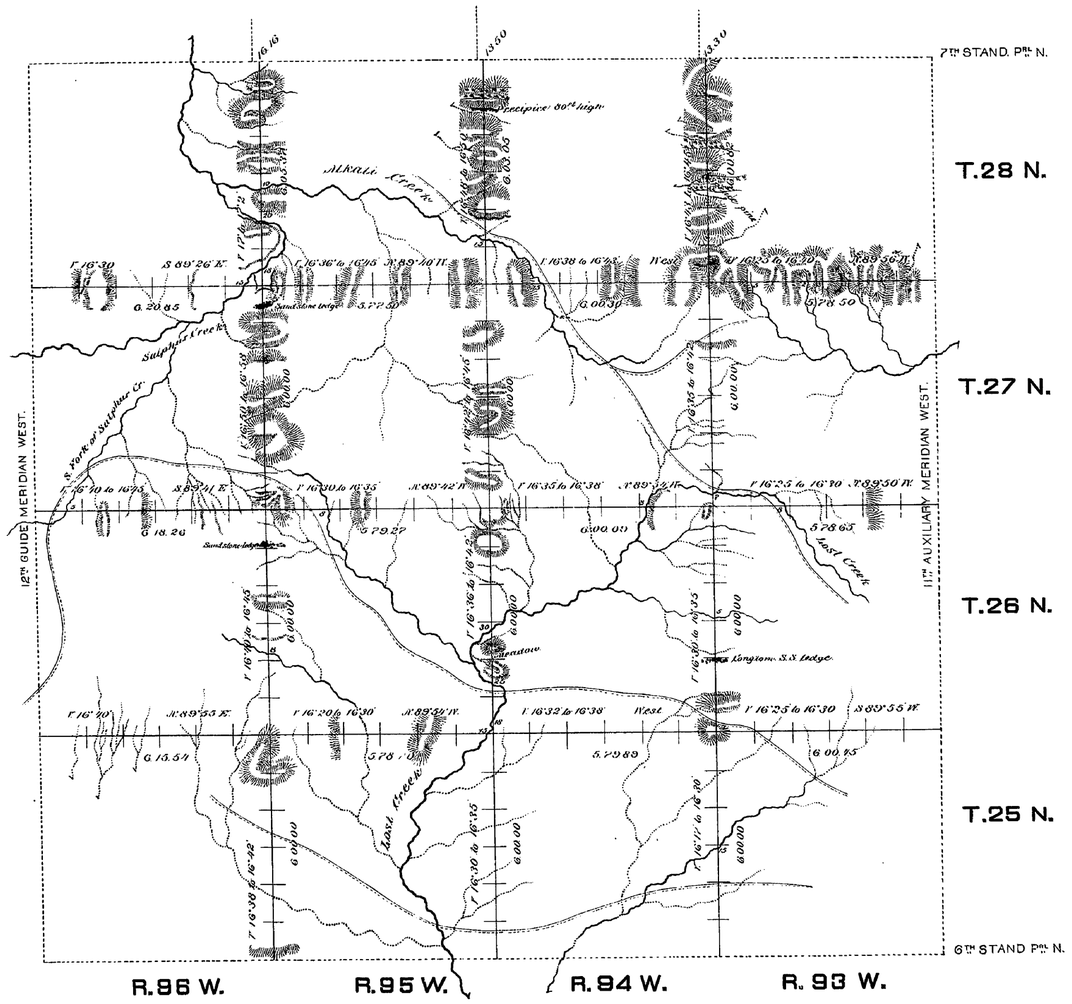

Surveys Designated.	By Whom Surveyed.	Date of Contract.	Amount of Surveys. Mls	Chs.	Lks.	When Surveyed.
Exterior Lines	Frank S. Wood.	May 31, 1882	144	57	21	Aug. 18-22 & Aug. 24-Sept. 5, 1882.
Connections	" " "	" " "		42	90	" " "

I hereby certify that the above diagram of the exterior lines of Townships No. 25, 26, 27 and 28 North, Ranges No. 93, 94, 95, and 96 West of the Sixth Principal Meridian Wyoming Territory is strictly conformable to the field notes of the survey on file in this office, which have been examined and approved.

Surveyor General's Office:
Cheyenne Wyo.
April 16th 1883

Edw. A. David
Surveyor General.

1409

Click Here for Field Notes

TWELFTH GUIDE MERIDIAN WEST,

From 5th Stand.d Par.l N. to S. Bound.y of Shoshone Indian Reservation, & in Townships 21 to 34 N. inclusive, between Ranges 96 & 97 W. of the 6th Principal Meridian, Wyoming Territory.

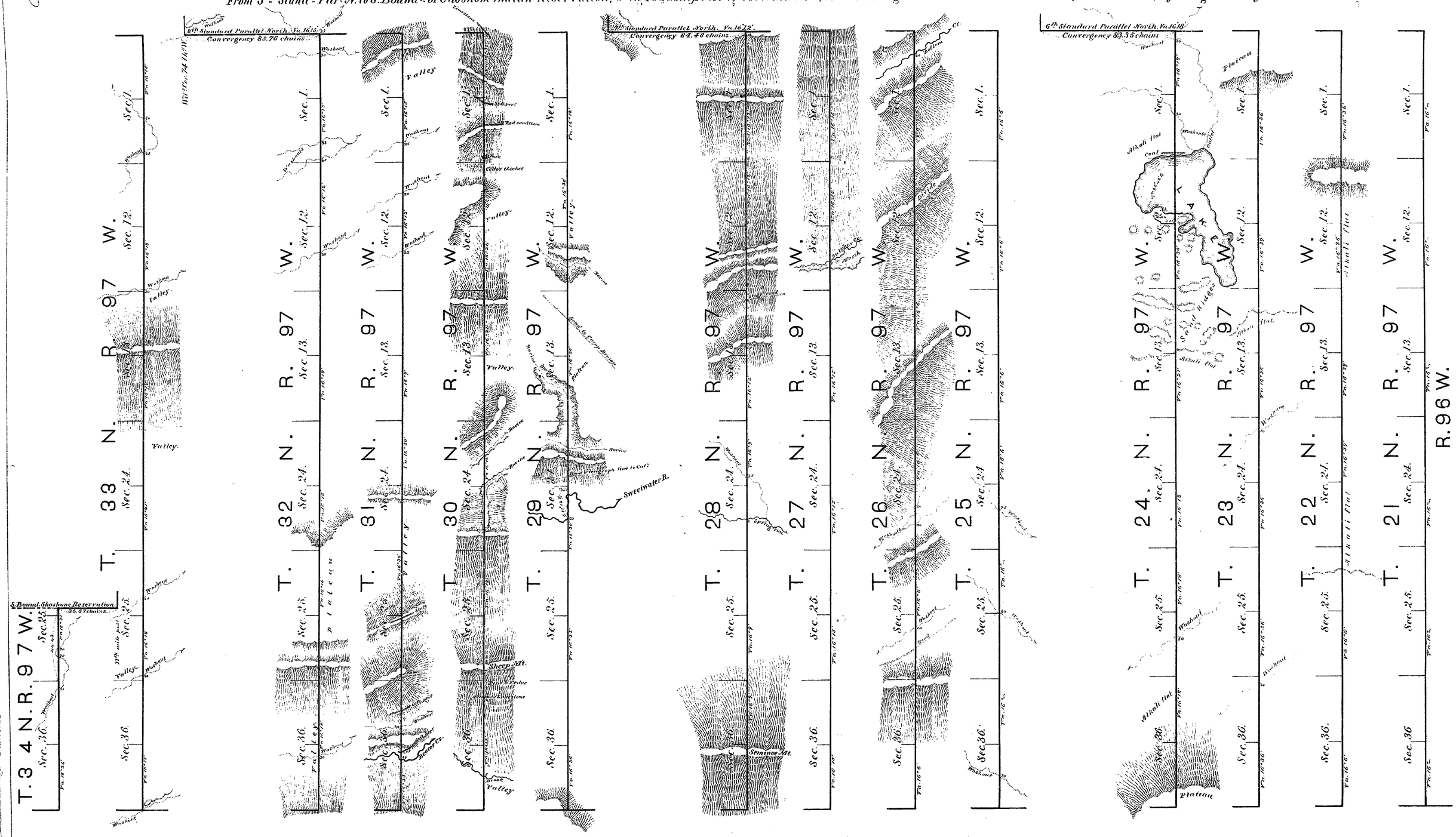

Scale 40 chains to an inch.

Surveys designated.	By whom surveyed.	Date of contract.	Amount of surveys.	When surveyed.
12th Guide Mer.d W.	Wm. B. Yerby.	April 2nd 1877.	79 . 44 . 43	May & June, 1877.
Convergency.	" " "	" " "	3 . 13 . 59	" " "
Connections.	" " "	" " "	35 . 57	" " "
		Total	83 . 13 . 59	

I hereby certify, that the above diagram, of the 12th Guide Meridian W. in T. 21 to 34 North, R. 96 & 97 West of the 6th Principal Meridian, in Wyoming Territory, is strictly conformable to the original field notes of the survey thereof, on file in this office, which have been examined and approved.

Surveyor General's Office,
Cheyenne, Wyo. July 26. 1877.

Edw. C. David
Surveyor General.

Magnetic variation East.