(25)

Click Here for Field Notes

14

3061

TOWNSHIP No. 26 NORTH, RANGE No. 97 WEST of the 6th Principal MERIDIAN.

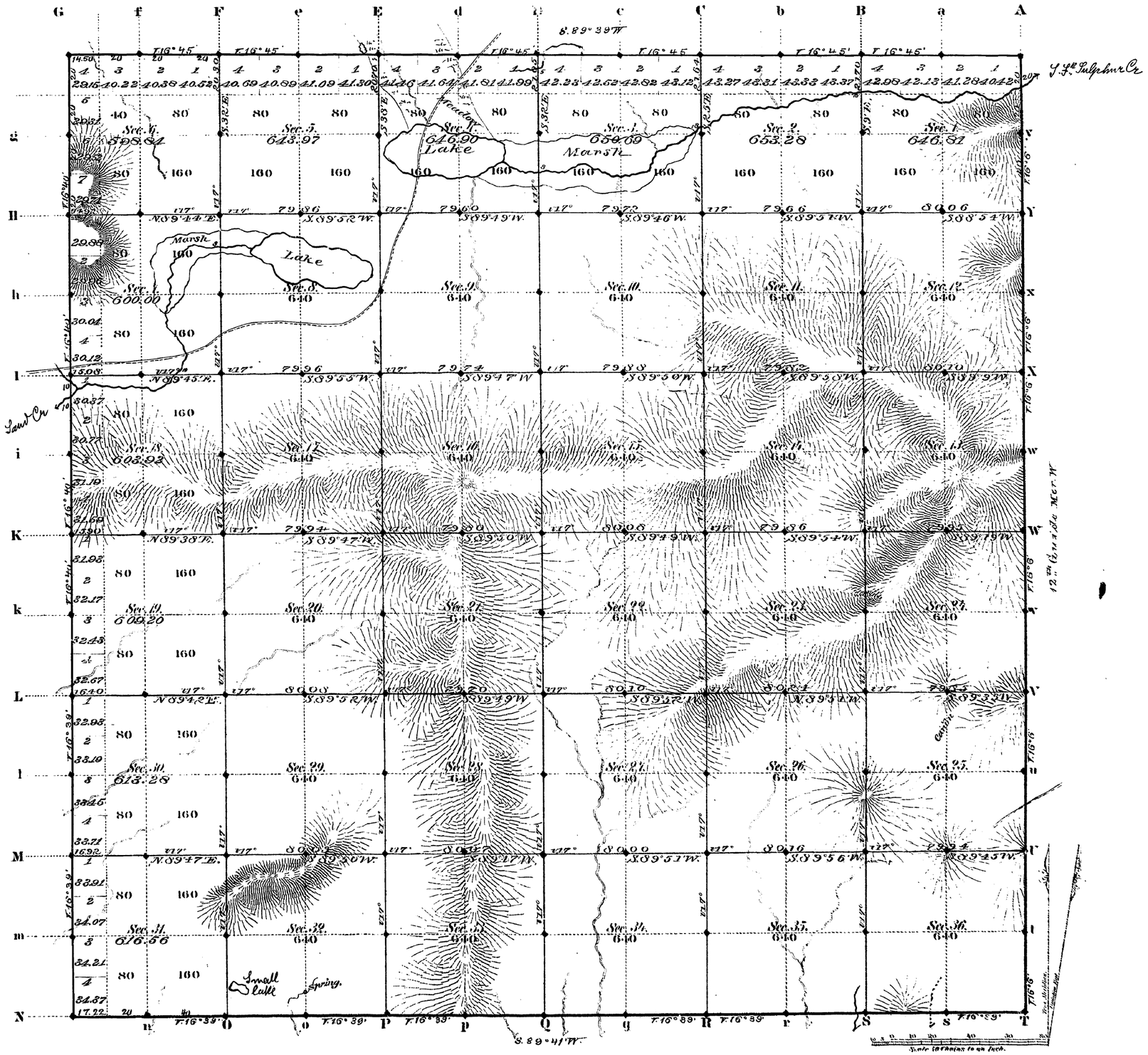

Total number of Acres. 22,883.45

Surveys Designated	By Whom Surveyed	Date of Contract	Amount of Surveys M^s	Ch^s	Lks	When Surveyed	Magnetic Declination
S. W. & N. Township lines	Joseph H. Fairfield	July 13, 1882	17	71	72	Sept. 17, 18, 1882	16° 41' East
Subdivisions	J. L. Dwyer	May 14, 1883	59	62	81	June 29-July 5 1883	17° " "
Connections 12th Guide N.W.	Wm. B. Yerby	April 2, 1877	6	00	00	May 14, 15, 1877	

The above Map of Township No. 26 North Range No. 97 West of the Sixth Principal Meridian Wyoming Territory is strictly conformable to the field notes of the survey thereof on file in this Office, which have been examined and approved

Surveyor Generals Office,
Cheyenne Wyoming
February 8th 1884

Edw. C. Dwyer
Surv. Gen.

1951

A. Gast & Co. St. Louis Mo.

26-97

(20)

2009

Click Here for Field Notes

16

EXTERIOR LINES.

Magnetic Var. East. Scale 3 miles to 1 in.

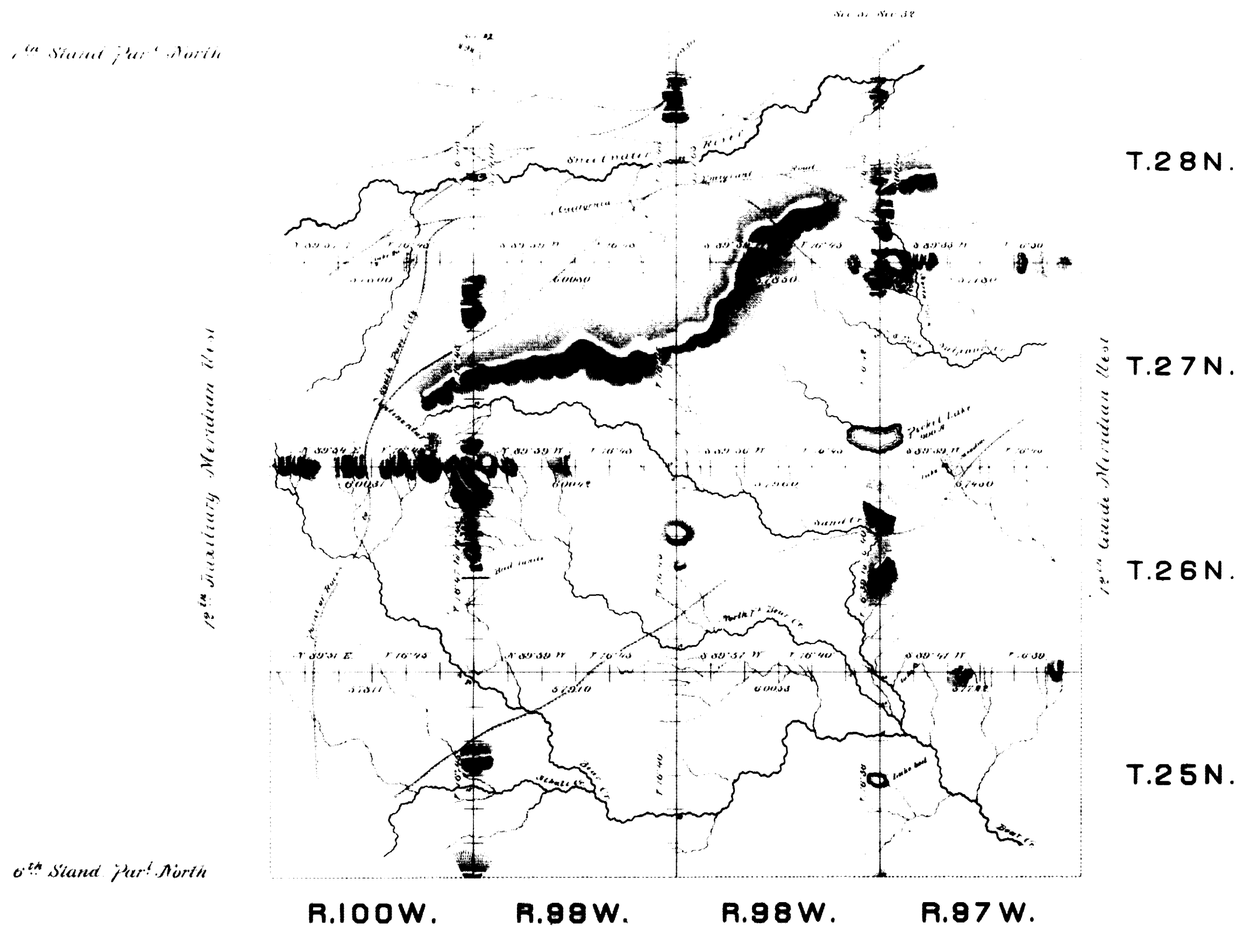

Surveys Designated	By whom surveyed	Date of contract	When surveyed.	Amt of surveys		
				Mls.	Chs.	Lks.
Exterior lines.	Joseph H. Fairfield	July 13, 1888	Sept 16 Oct 5, 1888	143	50	99
Connections	. . .	. . .	. . .		52	69

I hereby certify that the above diagram of the Exterior lines of Tps. No. 25, 26, 27 & 28, Rgs. No. 97, 98, 99 & 100 West of the 6th Principal Meridian, Wyoming Territory, is strictly conformable to the field notes of the survey thereof on file in this Office, which have been examined and approved.

Surveyor Generals Office,
Cheyenne Wyo. May 10th 1888.

Edw. C. David
Sur. Gen.l

1459

Click Here for Field Notes

TWELFTH GUIDE MERIDIAN WEST,

From 5th Stand.d Par.l N. to S. Bound.y of Shoshone Indian Reservation, & in Townships 21 to 34 N. inclusive, between Ranges 96 & 97 W. of the 6th Principal Meridian, Wyoming Territory.

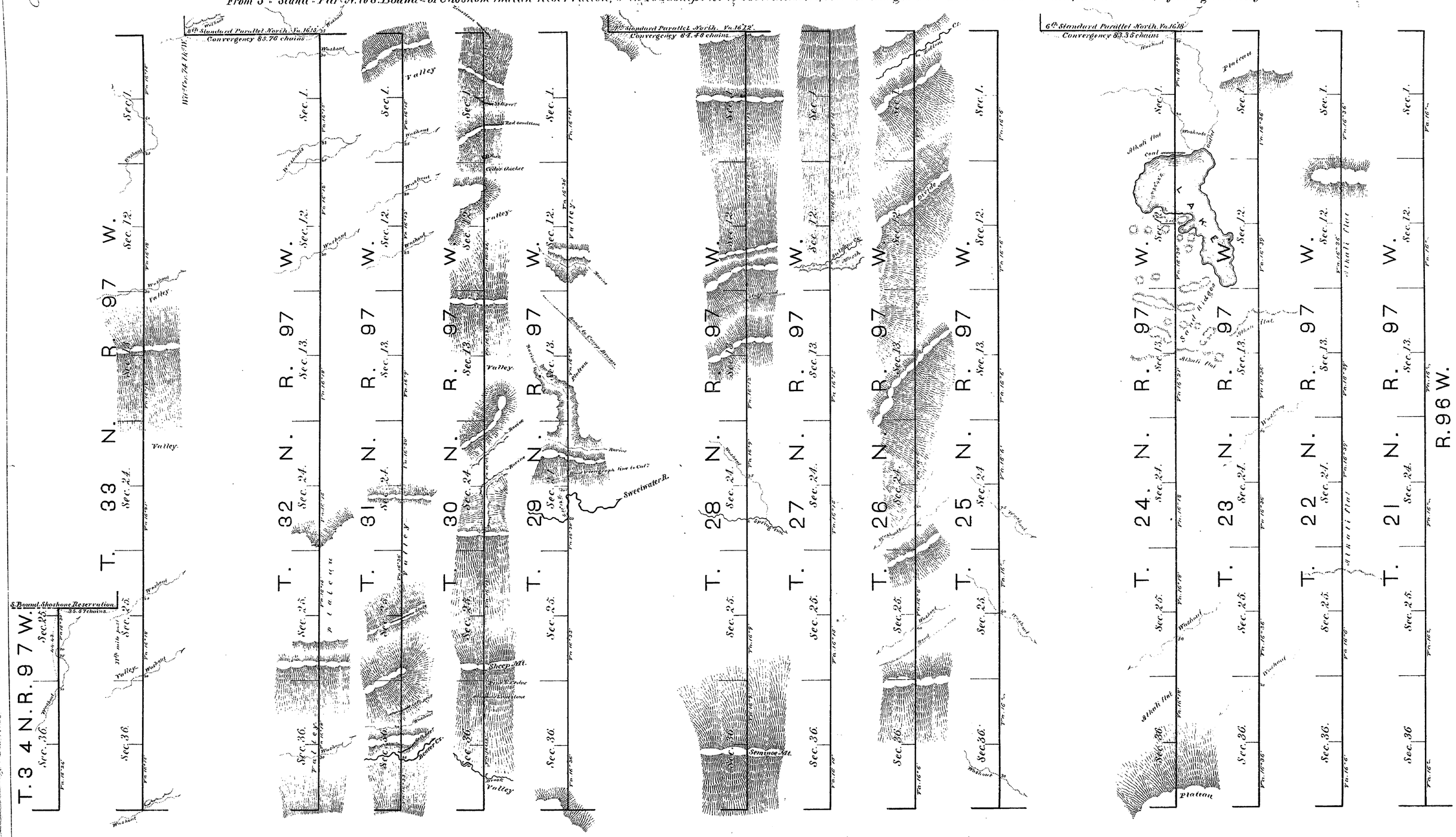

Scale 40 chains to an inch.

Surveys designated.	By whom surveyed.	Date of contract.	Amount of surveys.	When surveyed.
12th Guide Mer.d W.	Wm. B. Yerby.	April 2nd 1877.	79 . 44 . 43	May & June, 1877.
Convergency.	" " "	" " "	3 . 13 . 59	" " "
Connections.	" " "	" " "	35 . 57	" " "
		Total	83 . 13 . 59	

I hereby certify, that the above diagram, of the 12th Guide Meridian W. in T. 21 to 34 North, R. 96 & 97 West of the 6th Principal Meridian, in Wyoming Territory, is strictly conformable to the original field notes of the survey thereof, on file in this office, which have been examined and approved.

Surveyor General's Office,
Cheyenne, Wyo. July 26. 1877.

Edw. C. David
Surveyor General.

Magnetic variation East.