7858 Click Here for Field Notes

ORIGINAL

TOWNSHIP 39 NORTH, RANGE 116 WEST, OF THE SIXTH PRINCIPAL MERIDIAN, WYOMING.

DEPENDENT RESURVEY

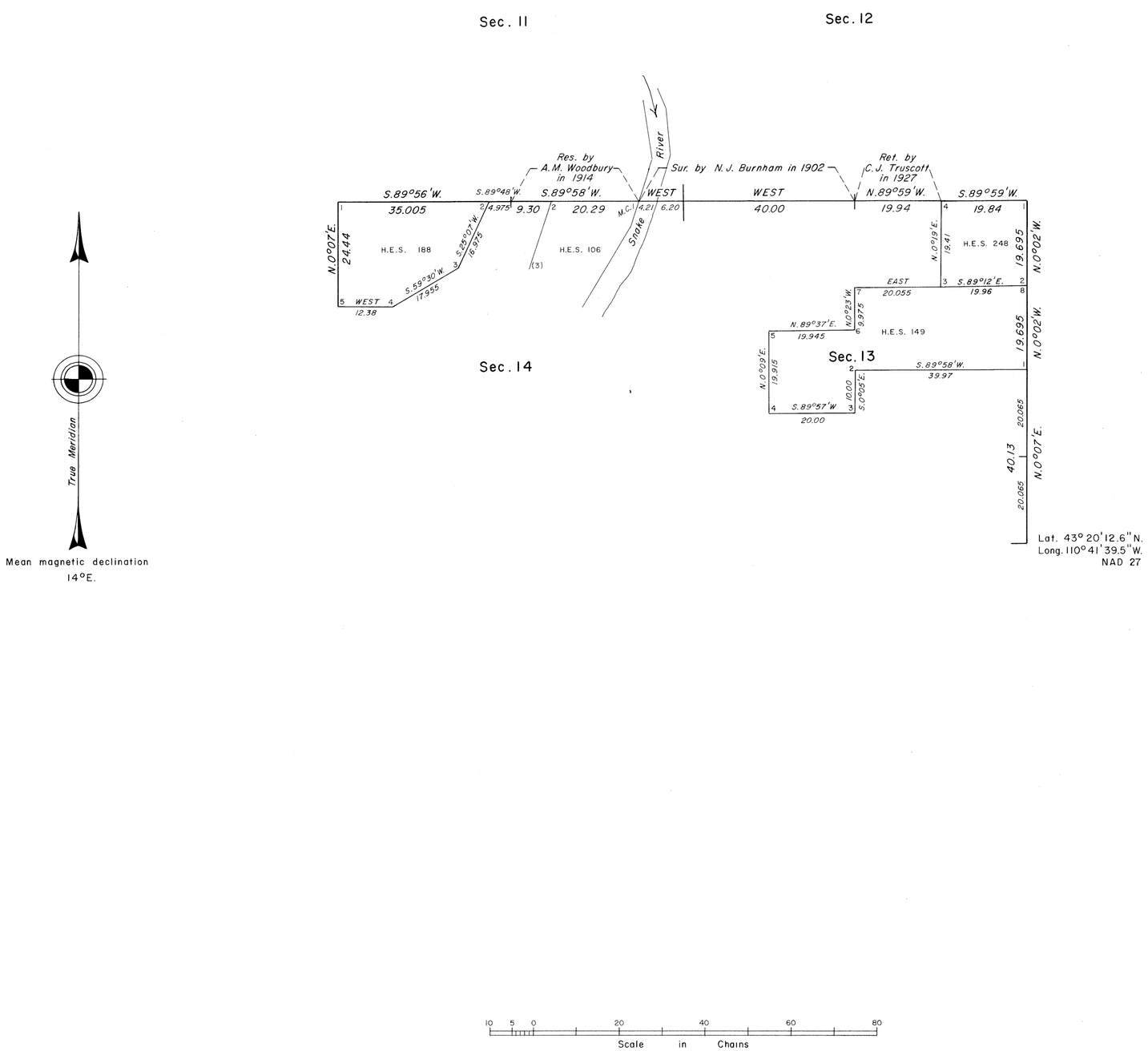

A history of surveys is contained in the field notes.

A portion of the east boundary was resurveyed by William H. Herbst during the dependent resurvey of T. 39 N., R. 115 W., executed concurrently under this same group.

This plat represents the dependent resurvey of a portion of the subdivisional lines and Homestead Entry Survey Nos. 149, 188 and 248, designed to restore the corners in their true original locations according to the best available evidence, T. 39 N., R. 116 W., Sixth Principal Meridian, Wyoming.

The lottings and areas are as shown on the plats approved April 2, 1903, July 25, 1917, January 24, 1922, and November 19, 1927.

Survey executed by William H. Herbst, Cadastral Surveyor, beginning June 17, 1986, and completed June 26, 1986, pursuant to Special Instructions dated June 5, 1986, for Group No. 490, Wyoming.

UNITED STATES DEPARTMENT OF THE INTERIOR
BUREAU OF LAND MANAGEMENT

Cheyenne, Wyoming November 8, 1988

This plat is strictly conformable to the approved field notes, and the survey, having been correctly executed in accordance with the requirements of law and the regulations of this Bureau, is hereby accepted.

For the Director

Richard L. Baker

Chief Cadastral Surveyor for Wyoming

W.H.B.

2878 D

4814

(4-675 a)

Supplemental Plat No. 2

Township No. 39 North Range No. 116 West of the Sixth Principal Meridian, Wyoming

G F E e D d C c B b A a

g Sec. 6 Sec. 5 Sec. 4 Sec. 3 Sec. 2 Sec. 1 y

H Y

h Sec. 7 Sec. 8 Sec. 9 Sec. 10 Sec. 12 x

I X

i Sec. 18 Sec. 17 Sec. 16 Sec. 15 Sec. 14 Sec. 13 w

K W

k Sec. 19 Sec. 20 Sec. 21 Sec. 22 Sec. 23 Sec. 24 v

L V

l Sec. 30 Sec. 29 Sec. 28 Sec. 27 Sec. 26 Sec. 25 u

M U

m Sec. 31 Sec. 32 Sec. 33 Sec. 34 Sec. 35 Sec. 36 t

N

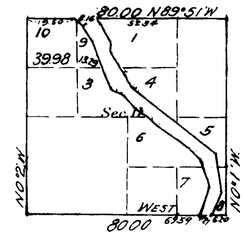

This Supplemental Plat of T.39 N., R.116 W., dividing Lot 2, Sec. 11, according to plat approved April 2, 1903, into Lots 9 and 10, is prepared in accordance with Commissioner's Letter "E" dated July 26, 1916 and is hereby approved.

U.S. Surveyor General's Office
Cheyenne, Wyoming July 31, 1916

Charles L. Decker
Surveyor General

Areas in Acres	
Public Land	
Indian Reservation	
Indian Allotments	
Mineral Claims	
Water Surface	
Total Area	

Sixth Meridian

0 10 20 40 60 80 miles

Scale 40 Chains to an inch

Mean Magnetic Declination

n O o P p Q q R r S s T

Surveys Designated	By Whom Surveyed	Contract		Amount of Surveys			When Surveyed	
		No.	Date	Mls.	chs.	lks.	Begun	Completed

The above map of Township No. Range No. of the Meridian is strictly conformable to the field notes of the survey thereof on file in this office, which have been examined and approved

U. S. Surveyor General's Office.)
)

Surveyor General.

2878 C

2878 C

39 - 116

accepted by Commr Aug 10, 1916
Trans. to Cranston Aug 14 1916

4813

Supplemental Plat

Section 3, Township No. 39 North, Range No. 116 West of the Sixth Principal Meridian, Wyoming

Scale 10 chains to 1 inch

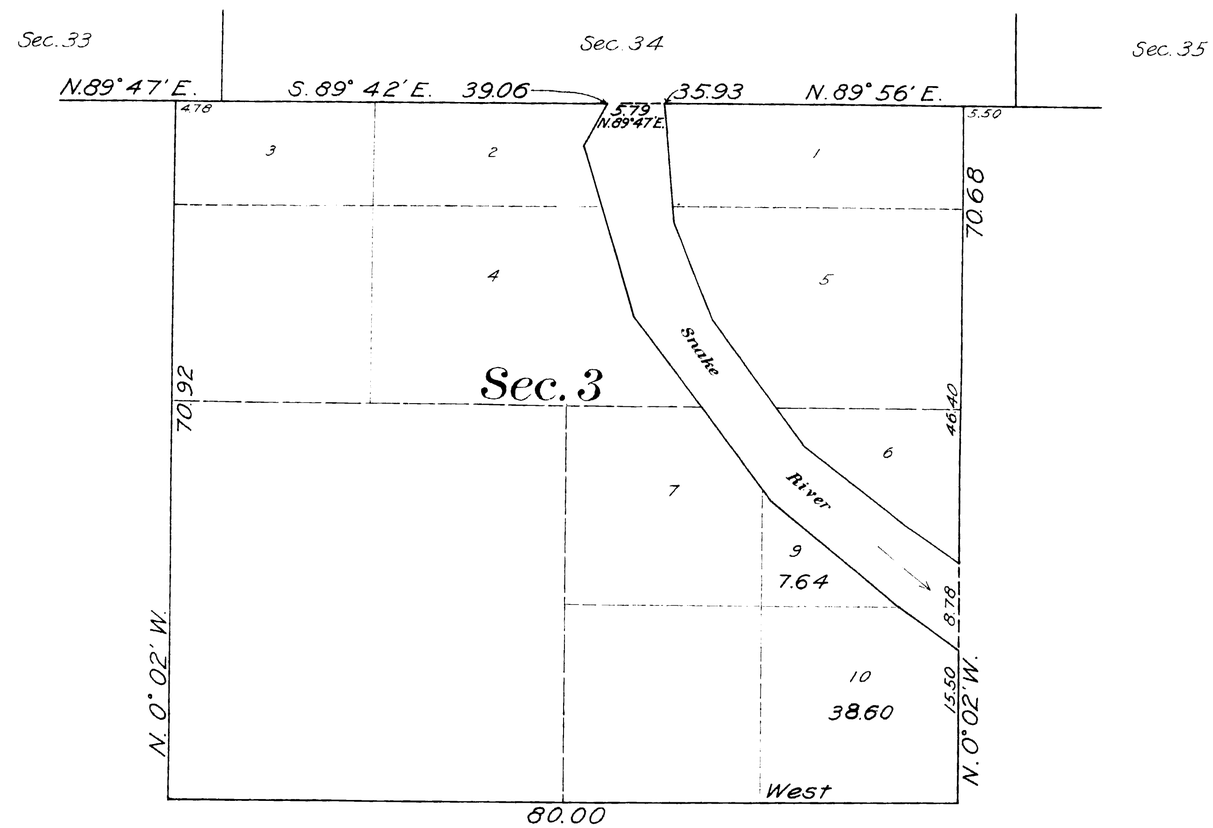

This Supplemental Plat of Section 3, Township No. 39 North, Range No. 116 West of the Sixth Principal Meridian, Wyoming, plat approved April 2, 1903, has been prepared to subdivide Lot 8 into new Lots 9 and 10, in accordance with instructions contained in letter "E", dated April 3, 1916, and is hereby approved

Surveyor General's Office

Cheyenne, Wyoming

April 14, 1916

Charles L. Decker

Surveyor General

A.N.T.

2878B

39 - 116

Accepted by the Commr. April 27, 1916

Ernest R. Evanston May 4, 1916.

37

Click Here for Field Notes

76

4812

(4-675a)

Fractional Township No. 39 North Range No. 116 West of the Sixth Principal Meridian Wyoming

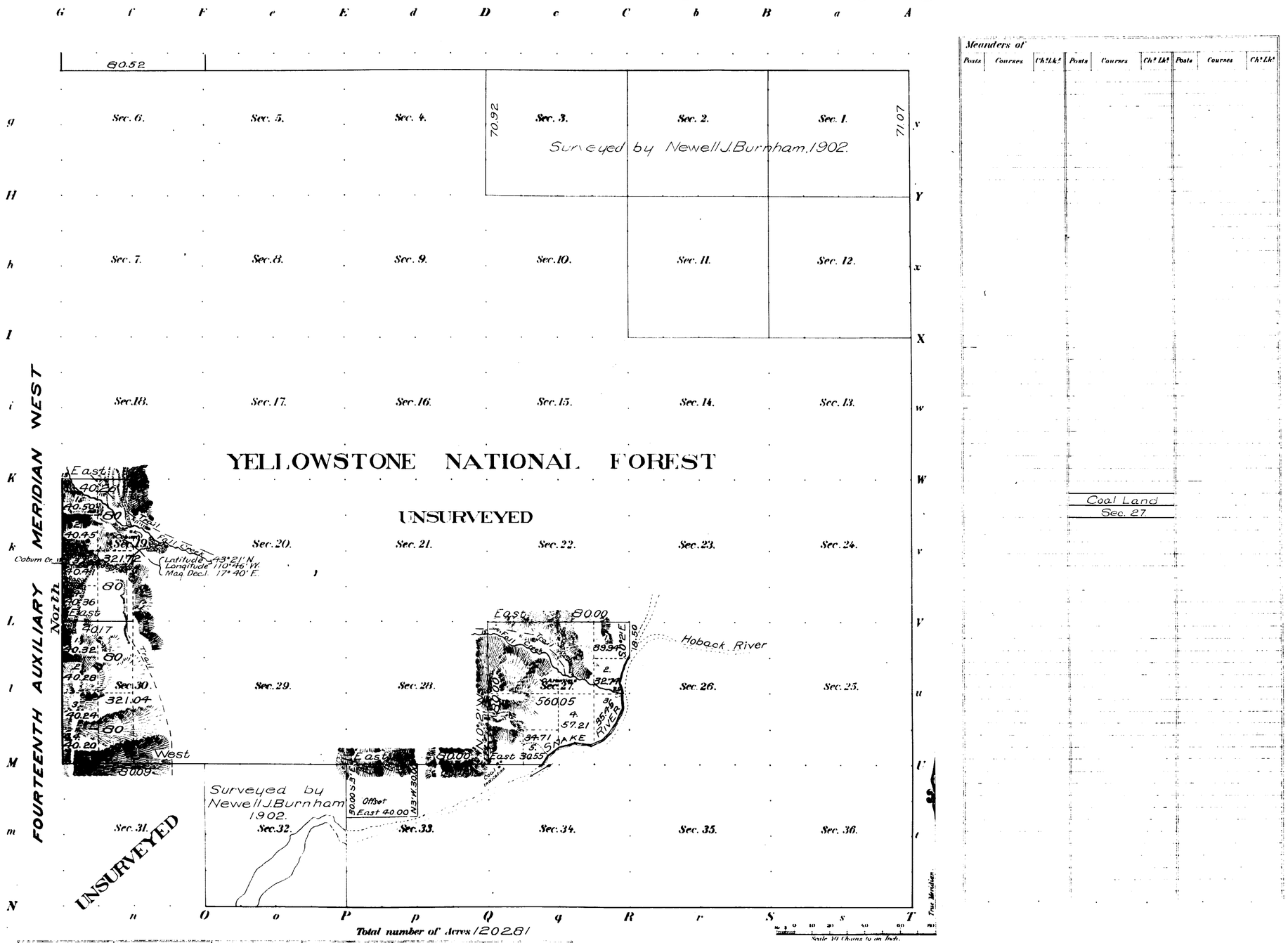

Total number of Acres 12028.81

Surveys Designated	By Whom Surveyed	Date of Contract	Amount of Surveys M.	Ch.	Lks.	When Surveyed
West Township line	Adrian J. Parshall	324, April 2, 1907	2	00	00	August 24, 1907
Subdivisions	" "	" "	5	49	57	" 22-27 "
Meanders	" "	" "	1	11	90	" 27 "
E. and S. Bdrs	Newell J. Burnham	288, June 25, 1901	10	71	07	June 18-20, 1902
North Bdy.	William O. Owen	250, Sept. 2, 1893	6	00	52	May 20, 1893
Retr. North "	Newell J. Burnham	288, June 25, 1901	2	75	44	July 1, 1902

The above Map of Township No. 39 North, of Range No. 116 West of the Sixth Principal Meridian, Wyoming, is strictly conformable to the field notes of the survey thereof on file in this Office, which have been examined and approved.

Surveyor General's Office,
Cheyenne Wyoming Feb. 14, 1908

Alpheus Bonnan
Sur. Gen.

A.L.R.

2875-H

Accepted by the Hon. Commissioner in his letter "E", October 6, 1908. Duplicate plat forwarded to Roanoke Land Office, October 26, 1908.

39 - 116

Click Here for Field Notes

4811

Fractional Township No. 39 North. Range No. 116 West of the 6th Principal Meridian

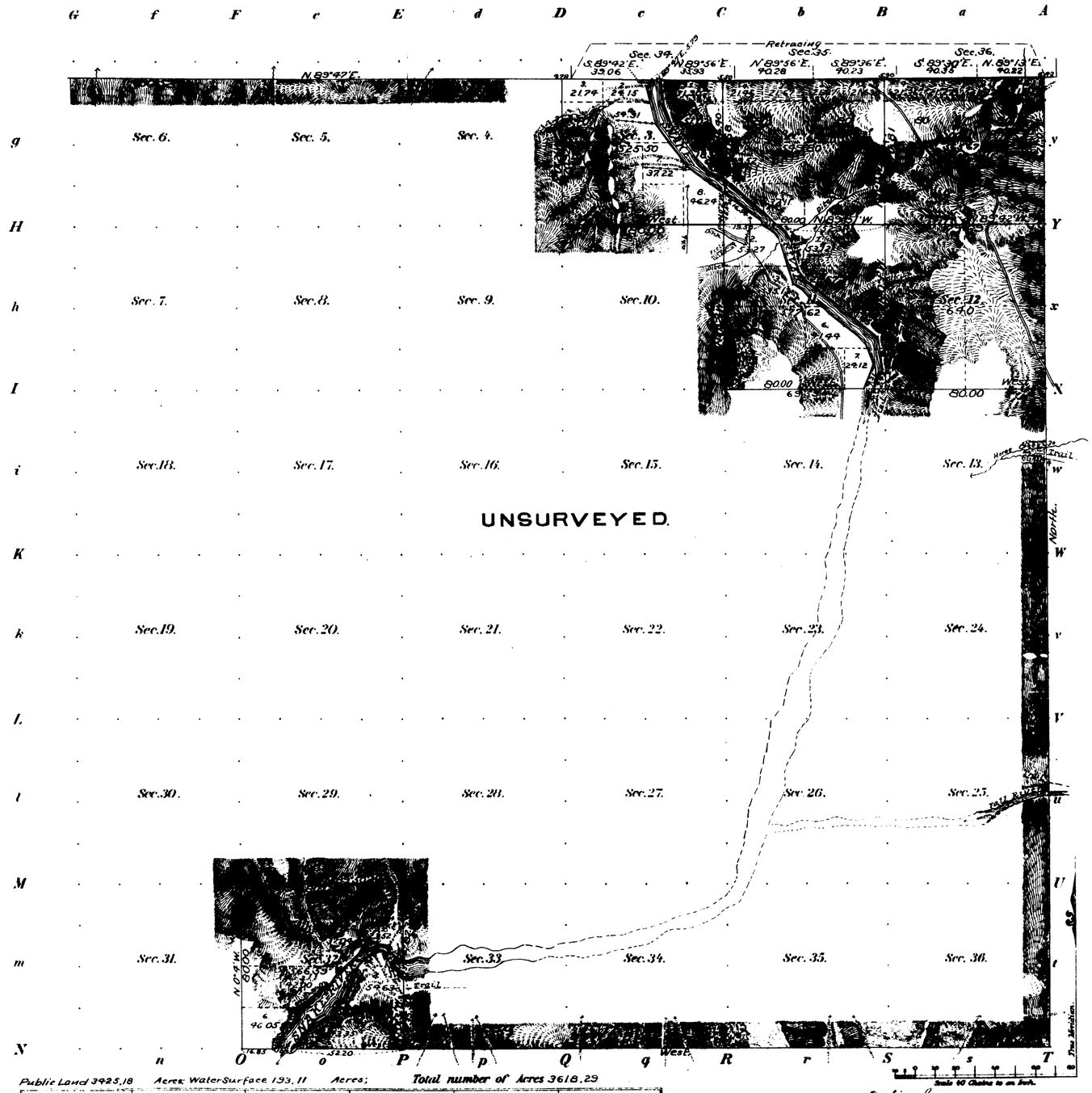

Meanders of

Posts	Courses	Ch.s Lk.s	Posts	Courses	Ch.s Lk.s	Posts	Courses	Ch.s Lk.s

Latitude 43°18' N.
Longitude 110°31' W.
Mean Mag. Decl. 16°54' E.

Public Land 3425.18 Acres; Water Surface 193.11 Acres; Total number of Acres 3618.29

Surveys Designated	By Whom Surveyed	Date of Contract No.	Amount of Surveys M.	Ch.s	Lk.s	When Surveyed
East and South Township lines	Newell J. Burnham	288, June 25, 1901.	10	71	07	June 18-20, 1902.
Subdivisions	" " "	" " "	12	52	22	" 23-27 "
Connections	" " "	" " "		16	18	" " "
Meanders	" " "	" " "	7	01	83	" 28-30, "
North Boundary	William O. Owen.	250, Sept. 2, 1893	6	00	52	May 20, 1893.
Ret. N. Boundary	Newell J. Burnham.	288, June 25, 1901.	2	75	44	July 1, 1902.

The above Map of Fractional Township No. 39 North, of Range No. 116 West of the 6th Principal Meridian, Wyoming, is strictly conformable to the field notes of the survey thereof on file in this Office, which have been examined and approved.

Surveyor General's Office
Cheyenne, Wyoming April 2, 1903.
Alpheus P. Hanson
Sur.r Gen.l

I.B.M. Computer.
F.A.O. Topog. and Lettering.

2878

THE NORRIS PETERS CO., LITHO., WASHINGTON, D. C.

Triplicate plat forwarded Sept. 1, 1903
Surveys accepted by the Hon. Commissioner
in his letter "E", dated Aug. 27, 1903

39 - 116

37

Indexed

70

4857

TOWNSHIP EXTERIORS

Scale: 1 inch to 160 chains.

Table of Mileage

Surveys Designated	Amount			When Surveyed		
	Mls	Chs	Lks			
Township Lines Surveyed	4	38	88	August 12, 24	1907	
" " Retraced	1	39	18	" 5	6	"

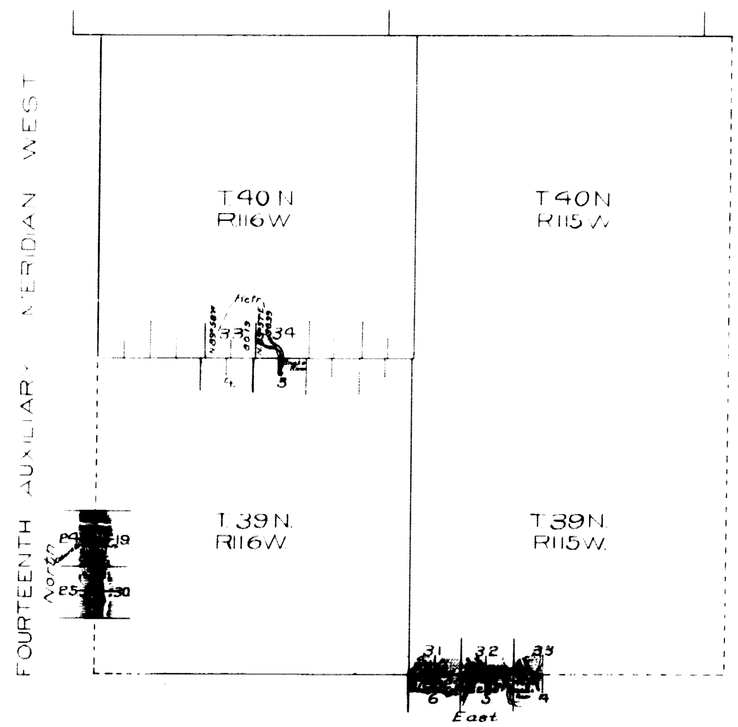

This Plat
of the
Fourteenth Auxiliary Meridian West
through a part of T 39N, R116 W,
a part of the South Boundary of T 39
N R115 W and the
Retracement of
a part of the South Boundary of T
40N, R116 W of the Sixth Principal
Meridian
Wyoming
is strictly conformable to the field
notes of the survey thereof
by
Adrian J Parshall U.S.D.S.
under his
Contract No 324
dated April 12, 1907
which have been examined, approved
and filed in this office
U.S. Surv. Gen'ls Office
Cheyenne, Wyoming.
February 14, 1908

Stephen. P. Norman
U.S. Surv. Gen'l.

2909

Accepted by the Gen. Commissioner in his letter
E. October 6 1909

35
Index yes

34

4809

TOWNSHIP EXTERIORS

Scale: 1 inch ≈ 160 chains.

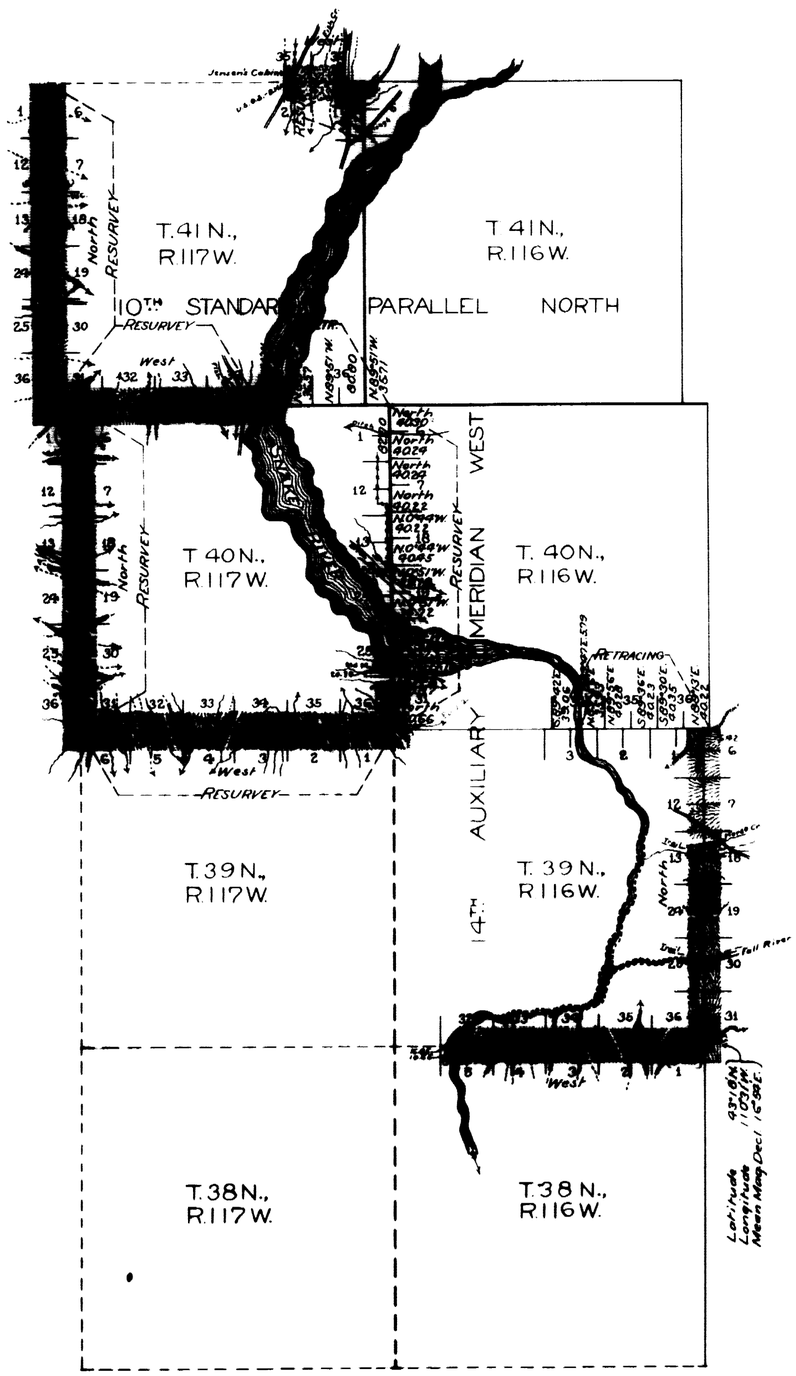

Table of Mileage

Surveys Designated	Amount Mls.	Chs.	Lks.	When Surveyed
Standard Lines Retraced	2	36	51	July 12, 1902
" " Resurveyed	11	5	15	" 3-17, "
Township " Retraced	3	1	86	" 1-1, "
" " Resurveyed	18	3	35	" 8-16, "
" " Surveyed	12	31	7	June 16-July 12, "
Connections		6	48	July 3-19, "

This Plat
of the
South and East boundaries of T. 39 N., R. 116 W.; and
a part of the North boundary of T. 41 N., R. 112 W.; the
Retracing of
The 10th Standard Parallel North through a part of
Rgs. 116 and 117 W.; and a part of the South boundary
of T. 40 N., R. 116 W., the
Resurvey of
The 14th Auxiliary Meridian West through T. 40 N., and
a part of T. 41 N.; a part of the 10th Standard Parallel
North through R. 117 W.; the North boundary of
T. 39 N., R. 117 W.; the West boundary of T. 40 N., R. 117 W.;
and the West boundary of T. 41 N., R. 117 W. of the
6th Principal Meridian,
Wyoming,
is strictly conformable to the field notes of the survey thereof
by
Newell J. Burnham, U.S.D.S.,
under his
Contract No. 288,
dated June 25, 1901,
which have been examined, approved and filed in this office.
U.S. Surv. Gen'l's Office,
Cheyenne, Wyoming,
April 2, 1903

Alpheus P. Hanson
U.S. Surv. Gen'l.

2876

F.H.A

Surveys accepted by the Hon. Commissioner in his letter "E", dated Aug. 27, 1903

Form 85 A
Revised 1916.

5378

ORIGINAL

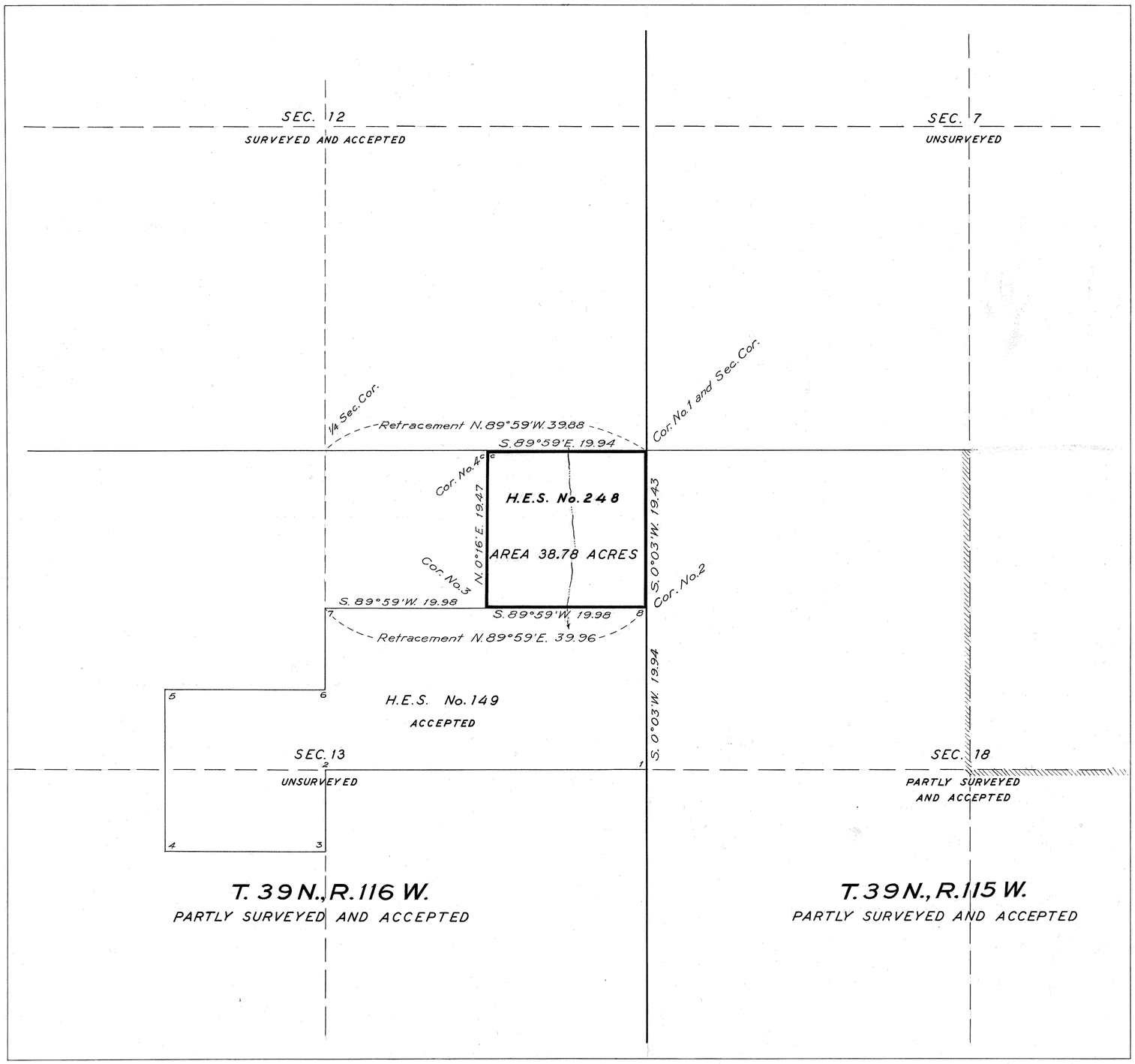

Plat of

HOMESTEAD ENTRY SURVEY

No. 248

in the

TETON NATIONAL FOREST

in

SECTION 13, UNSURVEYED

T. 39 N., R. 116 W.

of the

6TH PRINCIPAL MERIDIAN

WYOMING

This plat of Homestead Entry Survey No. 248 State of Wyoming is strictly conformable to the field notes thereof on file in this office, which have been examined and approved.

Public Survey Office
Cheyenne, Wyoming
November 1, 1927

Joel Q. Naret.
Office Cadastral Engineer.

DEPARTMENT OF THE INTERIOR
GENERAL LAND OFFICE.
Washington, D. C., Nov. 19, 1927.

The survey represented by this plat having been correctly executed in accordance with the requirements of law and the regulations of this office, is hereby accepted.

Thos. C. Havell
Assistant Commissioner.

SCALE 10 chains to 1 inch

Surveys Designated	By whom Surveyed	Inst., Cont., Group		When Surveyed		Date of Approval
		No.	Date	Begun	Completed	
E. Tp. Line and Subs						
T. 39 N., R. 116 W.	N. J. Burnham	288	June 25, 1901	June 20, 1902	June 25, 1902	April 2, 1903
H.E.S. No. 149	F. C. Haman, Forest Ranger	149	Jan. 22, 1916	Aug. 5, 1916	Aug. 8, 1916	July 25, 1927
H.E.S. No. 248	Charles J. Truscott,	248	June 24, 1926	Sept. 27, 1927	Sept. 28, 1927	NOV. 1, 1927
	Surveyor-Forest Service					

	Areas in Acres	
H.E. Survey No. 248		Conflicts
In Section 13	38.78	
In Section		
In Section		
In Section		
Total	38.78	

Act of June 11, 1906 Act of January 18, 1927.

List No. 4-806 Dated August 22, 1911.

Latitude 43°22'26" N.
Longitude 110°41'30" W.
Mean Mag. Decl. 18°30' E.

Observations at Corner No. 1.

NICHOLS-10-27

248

Transmitted to Evanston Land Office February 20, 1928

U.S. Department of Agriculture
Forest Service
Form 85 A
Revised 1918

5338

ORIGINAL

Survey accepted May 7, 1921
General Land Office

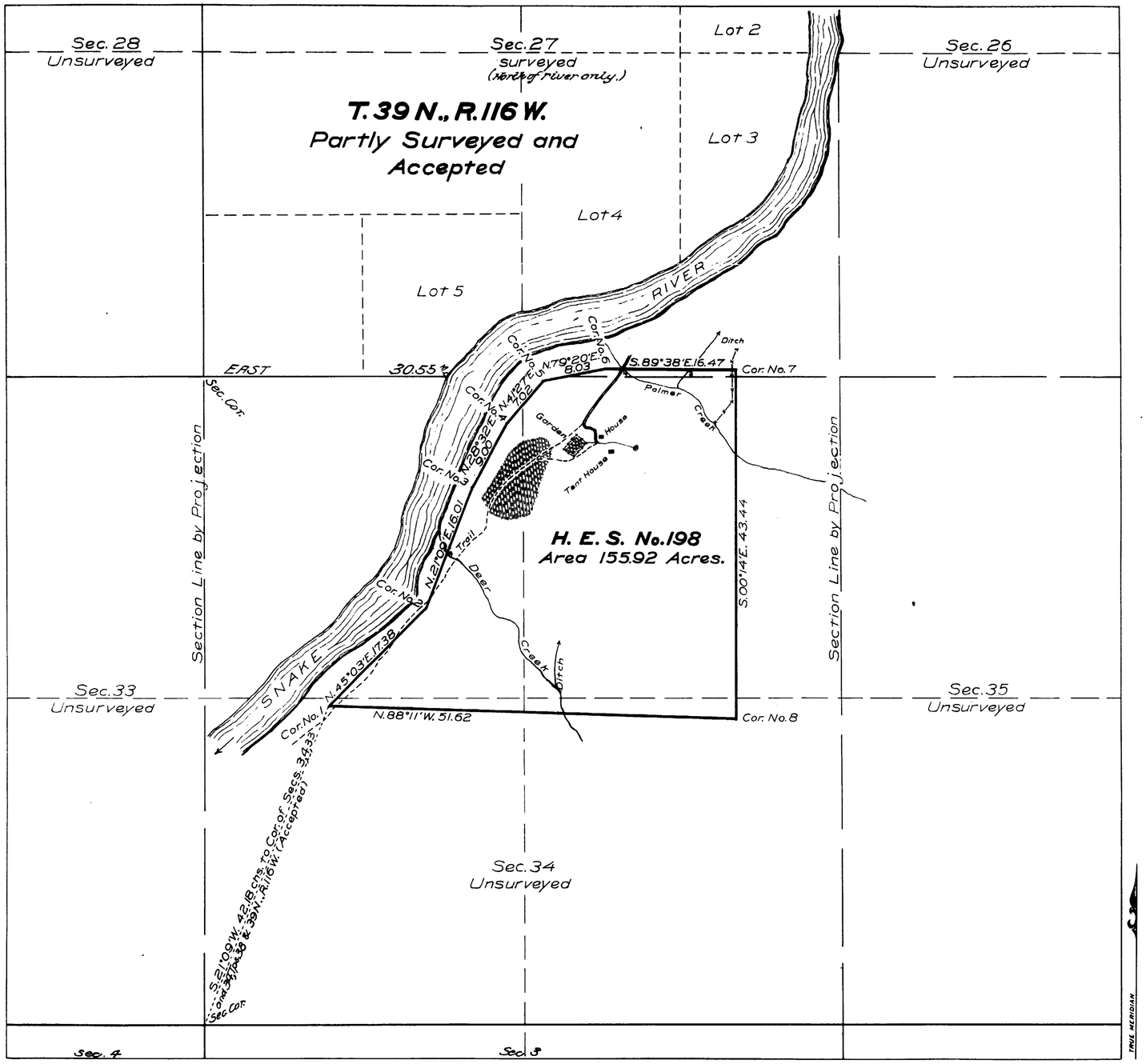

Plat of

HOMESTEAD ENTRY SURVEY

No. 198

in the

TETON NATIONAL FOREST

in

Section 34, Unsurveyed
Section 27, Partly Surveyed
T. 39 N., R. 116 W.
of the

6TH PRINCIPAL MERIDIAN,

WYOMING.

This plat of Homestead Entry Survey No. 198 State of Wyoming is strictly conformable to the field notes thereof on file in this office, which have been examined and approved.

U.S. Surveyor General's Office
Cheyenne, Wyoming March 7, 1921

Charles L. Decker
U.S. Surveyor General

SCALE 10 chains to 1 inch

Surveys Designated	By whom Surveyed	Inst., Cont., Group		When Surveyed		Date of Approval
		No.	Date	Begun	Completed	
S. Bdy. T. 39 N., R. 116 W.	Newell J. Burnham	288	June 25, 1901	June 18, 1902	June 20, 1902	April 2, 1903
Subdivisions	Adrian J. Parshall	324	April 12, 1907	Aug. 22, 1907	Aug. 27, 1907	Feb. 14, 1908
H. E. S. No. 198	Marshall S. Wright	198	February 7, 1917	July 20, 1920	July 23, 1920	March 7, 1921
	Surveyor, Forest Service					

Areas in Acres		
H. E. Survey No. 198		Conflicts
In Section		
In Section		
In Section		
In Section		
Total	155.92	

Act of June 11, 1906 — Act of May 30, 1920

List No. 4-1761 — Dated June 23, 1915

Latitude 43°18'52" N.
Longitude 110° 44' 30" W.
Mean Mag. Decl. 19°12' E.

Observations at Corner No. 6

Transmitted to Evanston
Nov. 12, 1921

U.S. Department of Agriculture
Forest Service
Form 85 A
Revised 1918

5333

Survey accepted Jan. 31, 1922
General Land Office

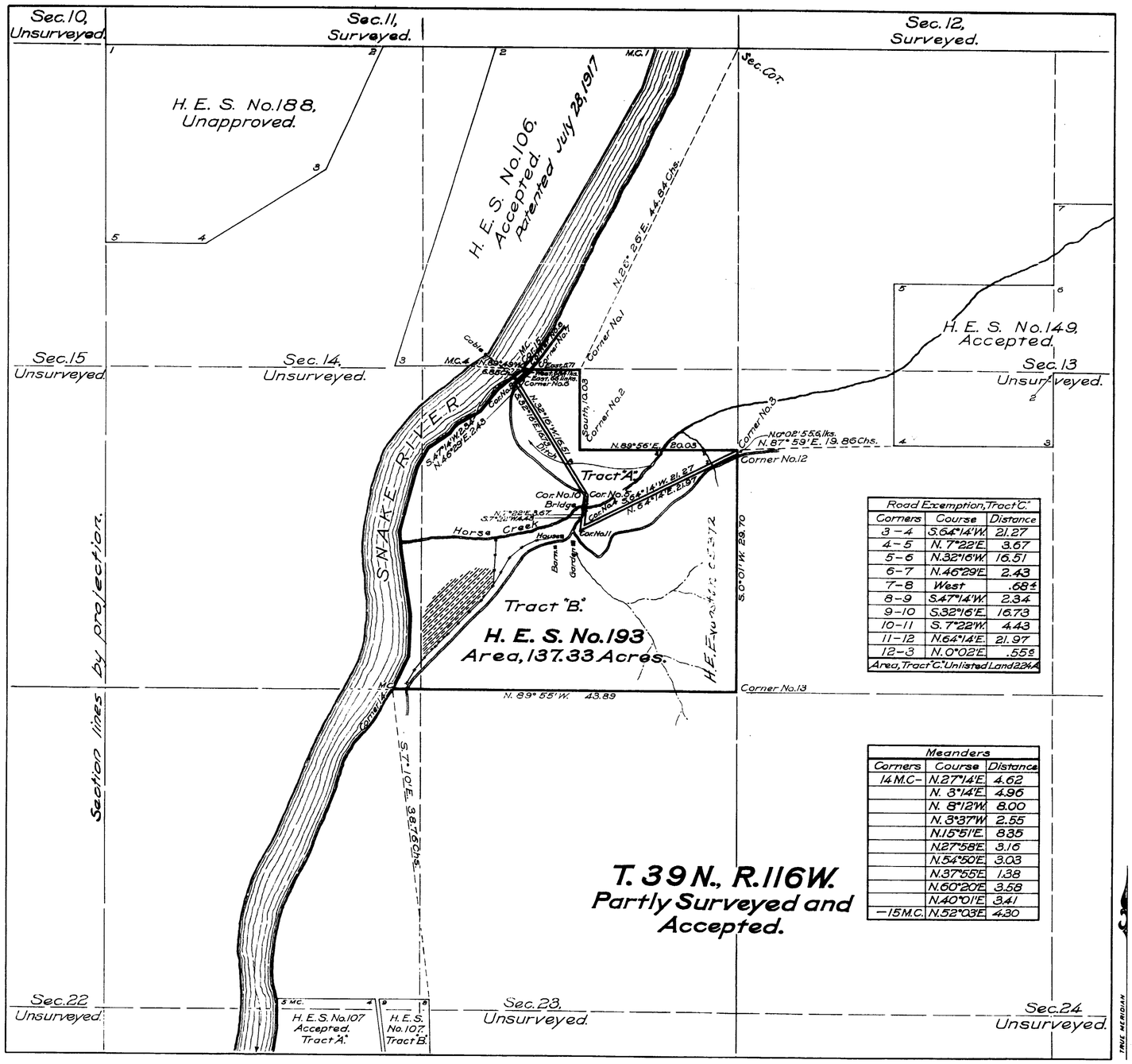

Road Exemption, Tract "C"		
Corners	Course	Distance
3–4	S. 64° 14' W.	21.27
4–5	N. 7° 22' E.	3.67
5–6	N. 32° 16' W.	16.51
6–7	N. 46° 29' E.	2.43
7–8	West	.68±
8–9	S. 47° 14' W.	2.34
9–10	S. 32° 16' E.	16.73
10–11	S. 7° 22' W.	4.43
11–12	N. 64° 14' E.	21.97
12–3	N. 0° 02' E.	.55±
Area, Tract "C" Unlisted Land 2.24 A.		

Meanders		
Corners	Course	Distance
14 M.C.–	N. 27° 14' E.	4.62
	N. 3° 14' E.	4.96
	N. 8° 12' W.	8.00
	N. 3° 37' W.	2.55
	N. 15° 51' E.	8.35
	N. 27° 58' E.	3.16
	N. 54° 50' E.	3.03
	N. 37° 55' E.	1.38
	N. 60° 20' E.	3.58
	N. 40° 01' E.	3.41
–15 M.C.	N. 52° 03' E.	4.30

Plat of

HOMESTEAD ENTRY SURVEY

No. 193

in the

TETON NATIONAL FOREST

in

Section 14, Unsurveyed
T. 39 N., R. 116 W.

of the

6TH PRINCIPAL MERIDIAN,

WYOMING.

This plat of Homestead Entry Survey No. 193 State of Wyoming is strictly conformable to the field notes thereof on file in this office, which have been examined and approved.

U.S. Surveyor General's Office

Cheyenne, Wyoming December 17, 1921

Clyde W. Athuly.
U.S. Surveyor General

SCALE: 10 chains to 1 inch

Surveys Designated	By whom Surveyed	Inst., Cont. Group		When Surveyed		Date of Approval
		No.	Date	Begun	Completed	
T. 39 N., R. 116 W. Subdivisions.	Newell J. Burnham	288	June 25, 1901	June 23, 1902	June 27, 1902	April 2, 1903
H. E. S. No. 106	Angus M. Woodbury, Forest Ranger–Surveyor.	106	July 13, 1914	August 8, 1914	August 10, 1914	March 8, 1915
H. E. S. No. 107	Angus M. Woodbury, Forest Ranger–Surveyor.	107	July 15, 1914	August 11, 1914	August 12, 1914	March 8, 1915
H. E. S. No. 149	F. C. Haman, Forest Ranger.	149	January 22, 1916	August 5, 1916	August 8, 1916	July 25, 1917
H. E. S. No. 188	Marshall S. Wright,	188	February 7, 1917	July 14, 1920	July 15, 1920	
H. E. S. No. 193	Marshall S. Wright,	193	February 7, 1917	June 9, 1920	July 12, 1920	December 17, 1921

Sur.– U.S. Forest Service

Areas in Acres		
H. E. Survey No. 193		Road Exemption.
In Tract "A"	14.63	Tract "C", 2.24 Acres.
In Tract "B"	122.70	Unlisted Land.
In Section		
In Section		
Total	137.33	

Act of June 11, 1906 Act of July 24, 1919 May 30, 1920

List No. 4–1387 Dated May 26, 1914

Latitude 43° 20' 10" N.
Longitude 110° 43' 40" W.
Mean Mag. Decl. Not Taken

Observations at Corner No. 14

05372
4/9/1923
902572

193

Transm. to Evanston
Feb. 27, 1921

U.S. Department of Agriculture
Forest Service
Form 85 A
Revised 1918

5328

Survey accepted April 3, 1922
General Land Office

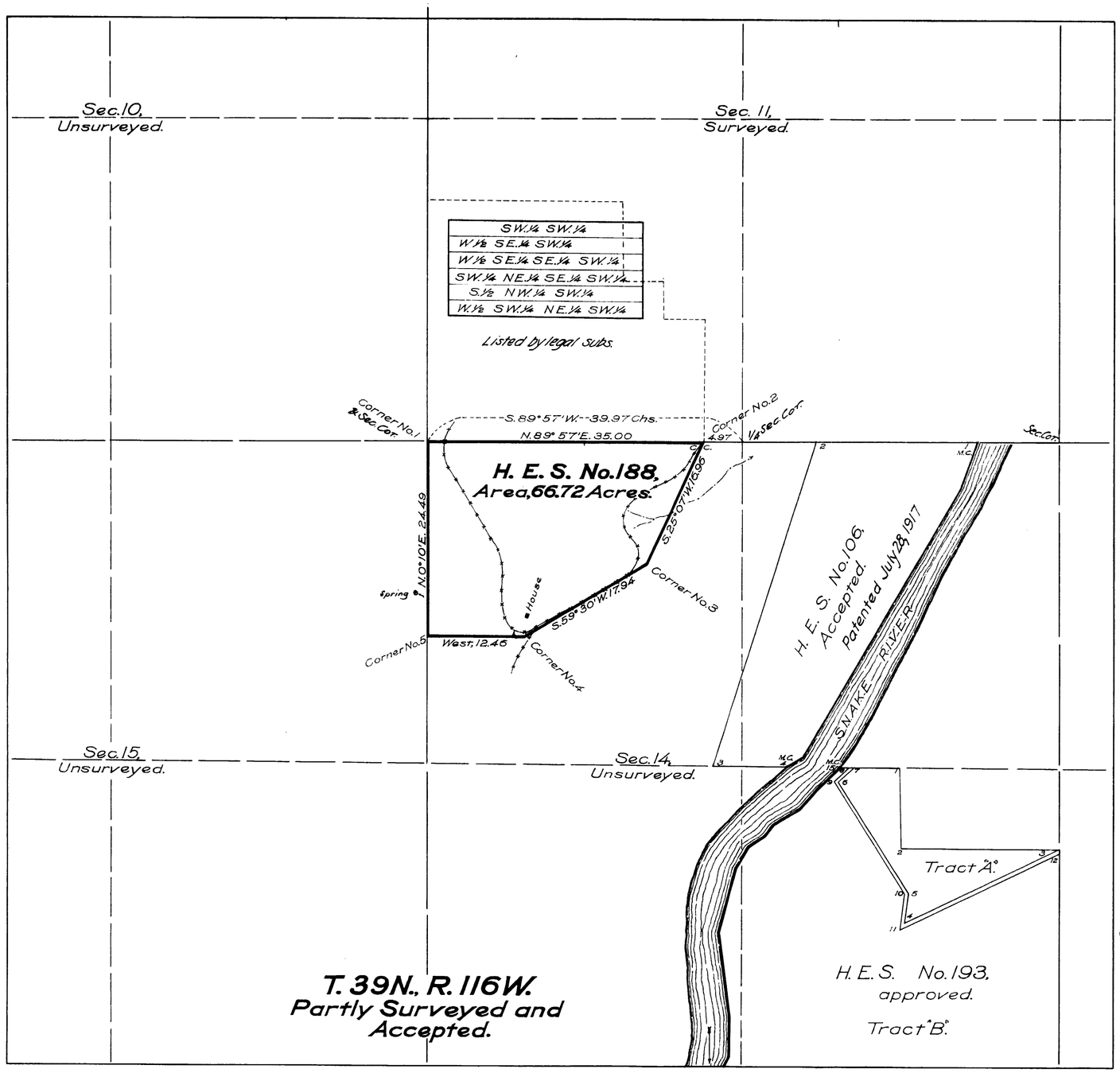

Plat of

HOMESTEAD ENTRY SURVEY

No. 188

in the

TETON NATIONAL FOREST

in

Section 14, Unsurveyed

T. 39N., R. 116W.

of the

6TH PRINCIPAL MERIDIAN,

WYOMING.

This plat of Homestead Entry Survey No. 188 State of Wyoming is strictly conformable to the field notes thereof on file in this office, which have been examined and approved.

U.S. Surveyor General's Office
Cheyenne, Wyoming January 24, 1922

Clyde W. Athey
U.S. Surveyor General

SCALE: 10 chains to 1 inch

Surveys Designated	By whom Surveyed	Inst., Cont., Group		When Surveyed		Date of Approval
		No.	Date	Begun	Completed	
T. 39N., R. 116W. Subdhs.	Newell J. Burnham	288	June 25, 1901	June 23, 1902	June 27, 1902	April 2, 1903
H. E. S. No. 106	Angus M. Woodbury, F. Ranger	106	July 13, 1914	August 11, 1914	August 12, 1914	March 8, 1915
H. E. S. No. 193	Marshall S. Wright,	193	February 7, 1917	June 9, 1920	July 12, 1920	Dec. 15, 1921
H. E. S. No. 188	Marshall S. Wright,	188	February 7, 1917	July 14, 1920	July 15 1920	Jan. 24, 1922
	Sur.- U.S. Forest Service					

Areas in Acres		
H. E. Survey No. 188		Conflicts
In Section		
In Section		
In Section		
In Section		
Total	66.72	

Act of June 11, 1906 — Act of May 30, 1920

List No. 4-1647 — Dated January 6, 1915

Latitude 43° 20' 52" N.
Longitude 110° 43' 51" W.
Mean Mag. Decl. Not Taken

Observations at Corner No. 3

ENT. NO. 04744
Nov. 22
ENT. NO. 889418
C. S. NO. ---------- P. ----------

188

Trans to Evanston
Apr. 18, 1922.

5298

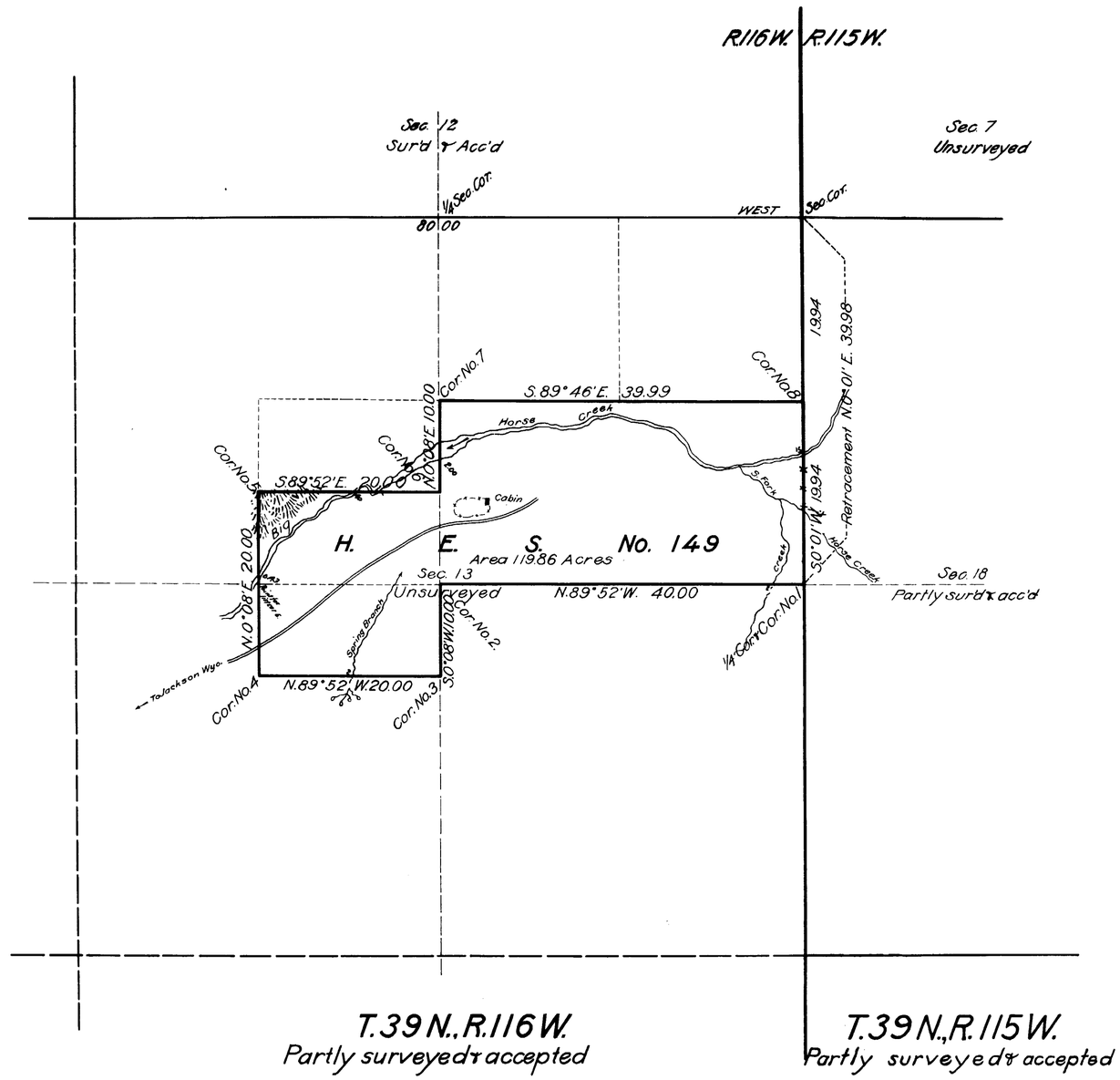

Plat of

HOMESTEAD ENTRY SURVEY

No. 149

in the

TETON NATIONAL FOREST

in

Section 13, unsurveyed, T. 39 N., R. 116 W.

of the

6TH PRINCIPAL MERIDIAN

WYOMING

This plat of Homestead Entry Survey No. 149 State of Wyoming is strictly conformable to the field notes thereof on file in this office, which have been examined and approved.

U.S. Surveyor General's Office
Cheyenne Wyoming July 25, 1917

Charles L. Decker
U.S. Surveyor General

TRUE MERIDIAN

SCALE 10 chains to 1 inch

Surveys Designated	By whom Surveyed	Inst. Cont. Group No.	Inst. Cont. Group Date	When Surveyed Begun	When Surveyed Completed	Date of Approval
E. Tp. line and Subs.						
T.39N., R.116W.	N.J. Burnham	288	June 25, 1901	June 20, 1902	June 25, 1902	April 2, 1903
H.E.S. No. 149	F.C. Haman Forest Ranger	149	Jan. 22, 1916	Aug 5, 1916	Aug 8, 1916	July 25, 1917

	Areas in Acres
H.E. Survey No. 149	Conflicts
In Section	
In Section	
In Section	
In Section	
Total 119.86	

Act of June 11, 1906 — List No. 4-806 Dated Aug. 22, 1911; " " 4-2173 June 27, 1917

Act of Aug 11, 1916

Latitude 43°22'W.
Longitude 110°41'30"W.
Mean Mag. Decl. 18°30'E.

Observations at Corner No. 1

149

ENT. NO. 03257 NOTES
PAT. NO. -------- V. --------
C. S. NO. -------- P. --------

Accepted Nov. 26, 1917
Trans to Evanston
Feb. 28, 1918

Form 85 A

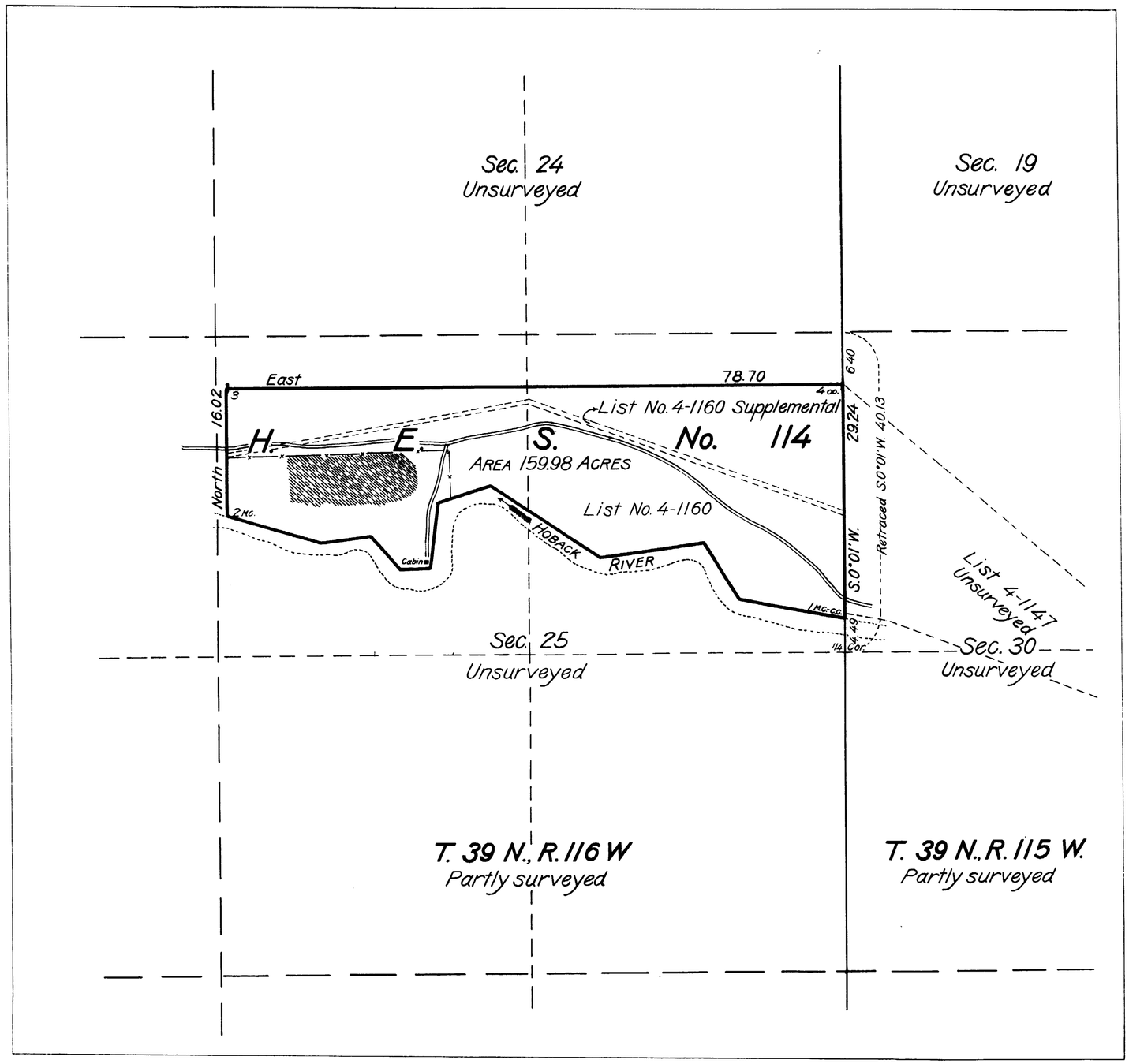

Plat of

HOMESTEAD ENTRY SURVEY

No. 114

in the

TETON NATIONAL FOREST

in

Section 25 unsurveyed,

T. 39 N., R. 116 W.

of the

6TH PRINCIPAL MERIDIAN

WYOMING

This plat of Homestead Entry Survey No. 114 State of Wyoming is strictly conformable to the field notes thereof on file in this office, which have been examined and approved.

U. S. Surveyor General's Office

Cheyenne, Wyoming

May 19, 1916

Charles L. Decker
U.S. Surveyor General

SCALE 10 chains to 1 inch

Surveys Designated	By whom Surveyed	Inst., Cont., Group No.	Date	When Surveyed Begun	Completed	Date of Approval
E bdy. T. 39 N., R. 116 W.	Newell J. Burnham	288	June 25, 1901	June 19, 1902	June 20, 1902	Apr. 2, 1903
H.E. Survey No. 114	R. D. Garver	114	Mar. 17, 1915	Sept. 16, 1915	Sept. 17, 1916	
	Forest Examiner					

	Areas in Acres	
H.E. Survey No. 114		Conflicts
In Section		
In Section		
In Section		
In Section		
Total	159.98	

Act of June 11, 1906 Act of March 4 1915
List No. 4-1160 Dated Feb. 15, 1913
" " 4-1160 Supplemental.
Latitude 43° 19' 30" N.
Longitude 110° 41' W.
Mean Mag. Decl. 18° 40' E.
At Corner No. 1

114

ENT. NO. 03844 NOTES
PAT. NO. ..... V .....
C. S. NO. ..... P .....

Recorded by Comm. Oct. 6-16
Transmitted to C.O. " 10-16

5264 Form 85 A ORIGINAL

Accepted Aug. 10, 1918.
G.L.O.

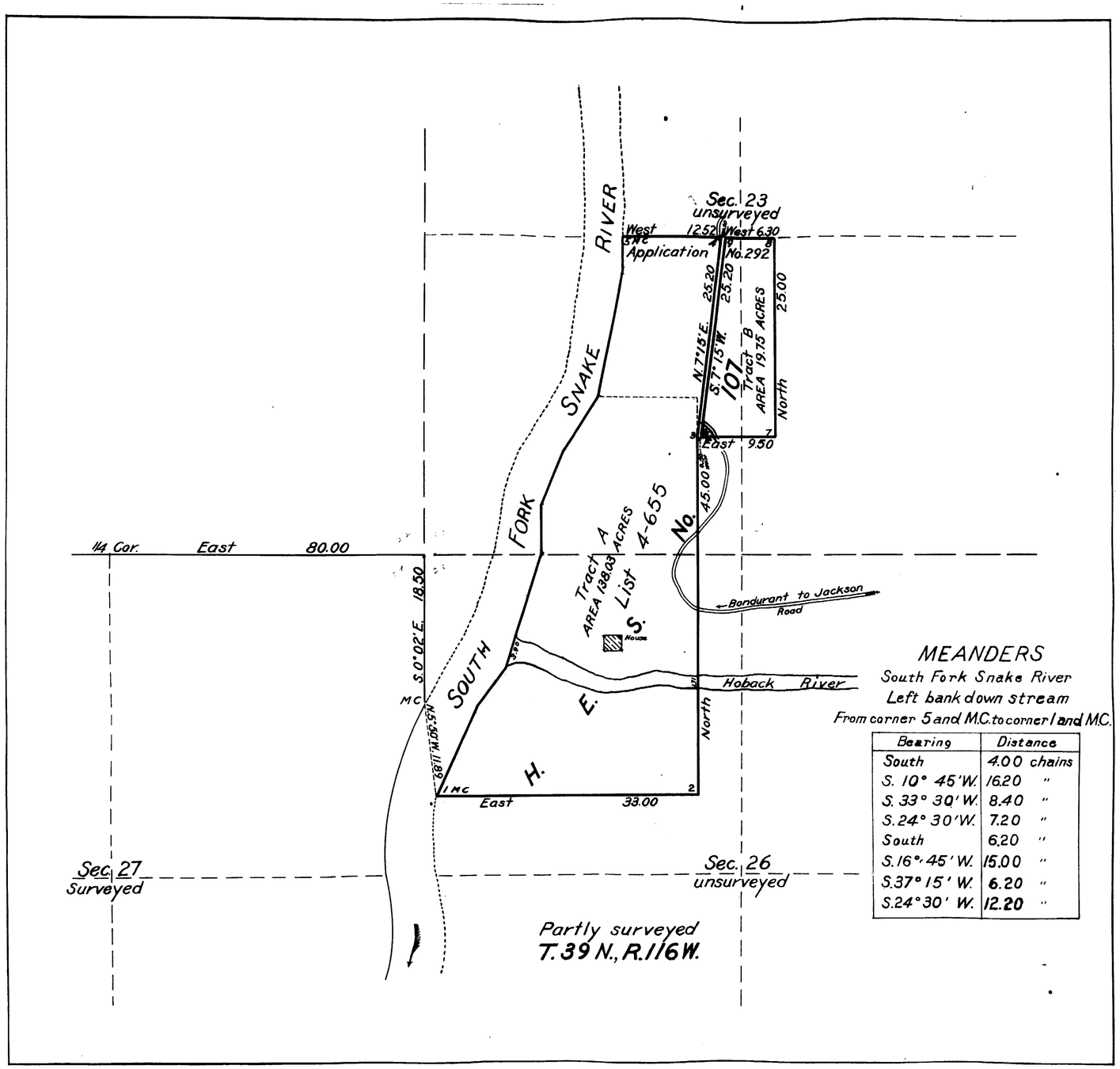

MEANDERS
South Fork Snake River
Left bank down stream
From corner 5 and M.C. to corner 1 and M.C.

Bearing	Distance
South	4.00 chains
S. 10° 45' W.	16.20 "
S. 33° 30' W.	8.40 "
S. 24° 30' W.	7.20 "
South	6.20 "
S. 16° 45' W.	15.00 "
S. 37° 15' W.	6.20 "
S. 24° 30' W.	12.20 "

Plat of

HOMESTEAD ENTRY SURVEY

No. 107

in the

TETON NATIONAL FOREST

in

Section 23, unsurveyed T. 39 N. R. 116 W.
Section 26, unsurveyed T. 39 N. R. 116 W.
of the

6TH PRINCIPAL MERIDIAN WYOMING

This plat of Homestead Entry Survey No. 107 State of Wyoming is strictly conformable to the field notes thereof on file in this office, which have been examined and approved.

U. S. Surveyor General's Office

Cheyenne Wyoming

March 8, 1915

Charles L. Decker
U. S. Surveyor General

SCALE 10 chains to 1 inch

Surveys Designated	By whom Surveyed	Inst. Cont. Group No.	Inst. Cont. Group Date	When Surveyed Begun	When Surveyed Completed	Date of Approval
Section lines	Adrian J. Parshall	324	Apr. 2, 1907	Aug 22, 1907	Aug. 27, 1907	Feb. 14, 1908
H.E. Survey No. 107	Angus M. Woodbury	107	July 15, 1914	Aug 11, 1914	Aug. 12, 1914	March 8, 1915
	Forest Ranger Surveyor.					

Areas in Acres		
H.E. Survey No. 107		Conflicts
Tract A	138.03	
Tract B	19.75	
Previous list	111.37	
To be listed	46.41	
Total	157.78	

Act of June 11, 1906 — Act of June 30, 1914
List No. 4-655 — Dated Feb 2, 1911
List No 4-1729. — Dated May 8, 1915.
Latitude 43° 20' N
Longitude 110° 44' W.
Mean Mag. Decl. 18° 33' E
At Corner No. 1.

107

Transfer to Evanston
Nov. 19, 1918.

5263

Form 85 A

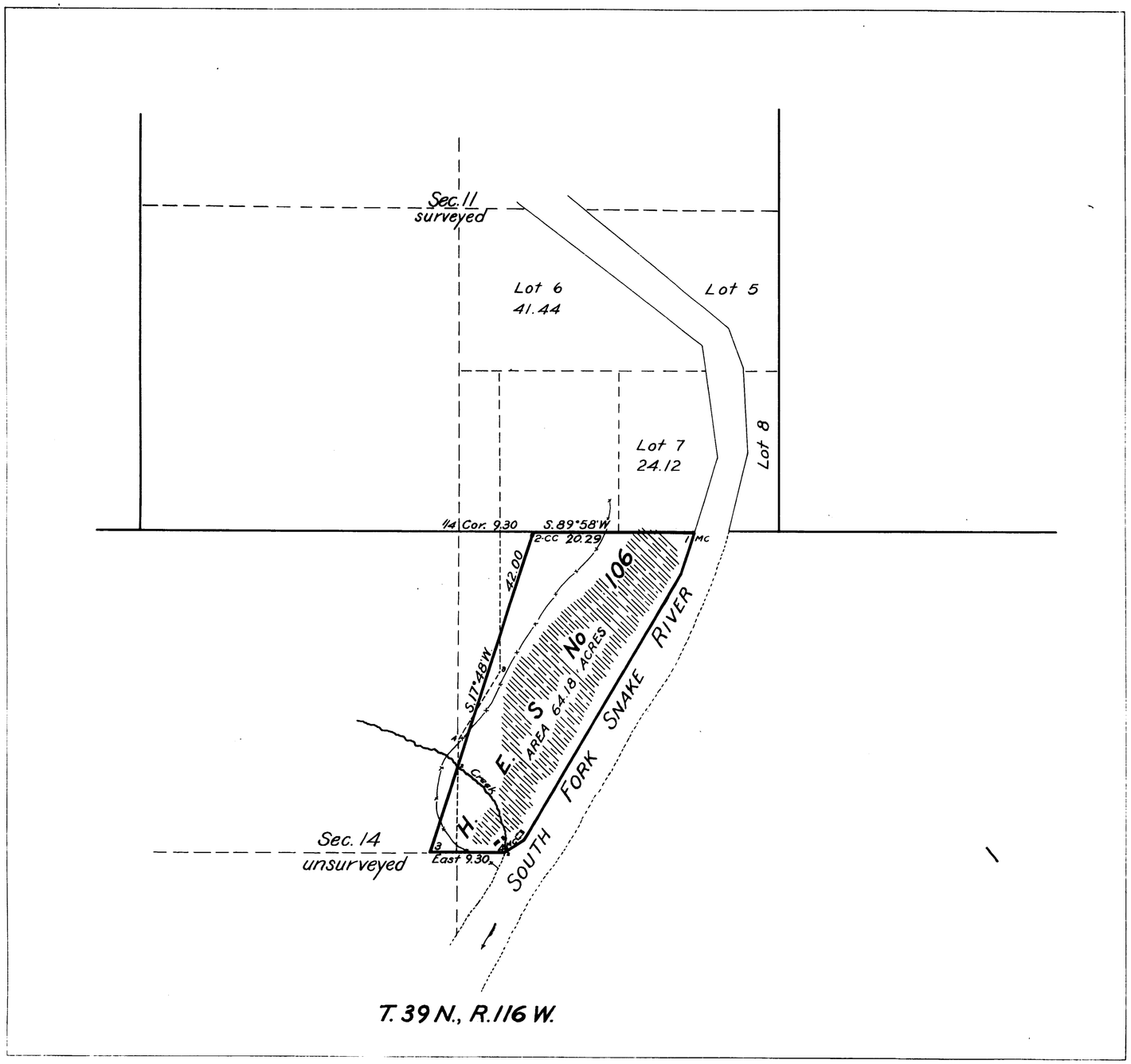

Plat of

HOMESTEAD ENTRY SURVEY

No. 106

in the

TETON NATIONAL FOREST

in

Section 14 unsurveyed, T. 39 N., R. 116 W.

of the

6th PRINCIPAL MERIDIAN WYOMING

This plat of Homestead Entry Survey No. 106 State of Wyoming is strictly conformable to the field notes thereof on file in this office, which have been examined and approved.

U. S. Surveyor General's Office

Cheyenne Wyoming

March 8, 1915

Charles L. Decker
U. S. Surveyor General

TRUE MERIDIAN

SCALE 10 chains to 1 inch

Surveys Designated	By whom Surveyed	Inst., Cont., Group No.	Date	When Surveyed Begun	Completed	Date of Approval
Subdivisions	Newell J. Burnham	288	June 25, 1901	June 23, 1902	June 27, 1902	April 2, 1903
Meanders	" " "	"	June 25, 1902	June 28, 1902	June 30, 1902	" " "
H.E. Survey No. 106	Angus M. Woodbury	106	July 13, 1914	Aug 8, 1914	Aug 10, 1914	
	Forest Ranger Surveyor					

	Areas in Acres	
H.E. Survey No. 106		Conflicts
In Section 14	64.18	
In Section		
In Section		
In Section		
Total	64.18	

Act of June 11, 1906 — Act of June 30, 1914
List No. 4-1061 — Dated Oct. 21, 1912
Latitude 43° 22½' N.
Longitude 110° 43' W.
Mean Mag. Decl. 18° 33' E.
At Corner No. 1.

A. H. T.

106

ENT. NO. 2526 NOTES
PAT. NO. 69142 V
C. S. NO. 2818 P

Accepted by Comm
Nov. 19, 1915

5227

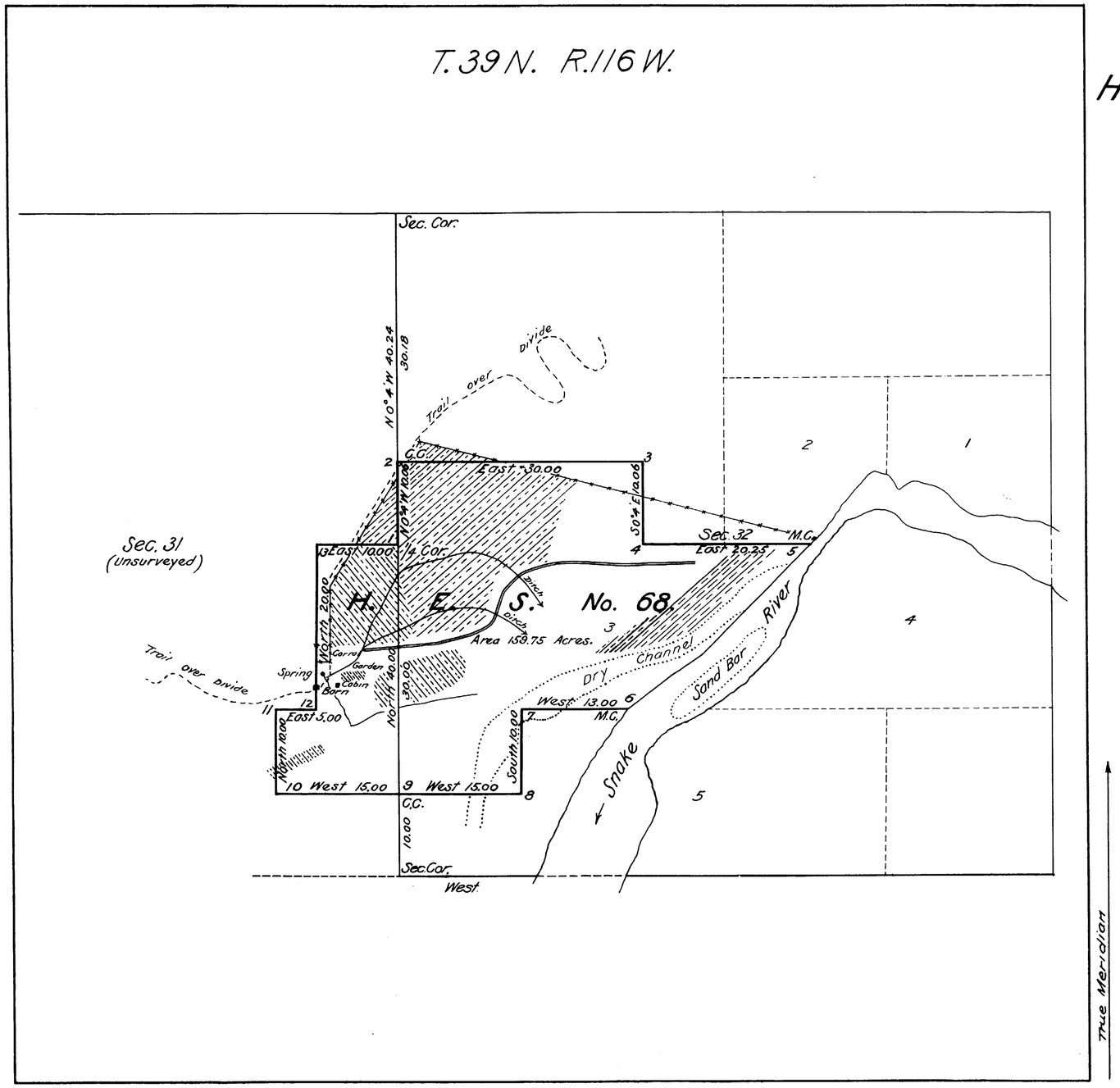

PLAT OF

HOMESTEAD ENTRY SURVEY No. 68

in the

PALISADE NATIONAL FOREST

in

Section 31 unsurveyed, T. 39 N. R. 116 W.,
Section 32 unsurveyed, T. 39 N, R. 116 W.,

of the

SIXTH PRINCIPAL MERIDIAN

WYOMING

This plat of Homestead Entry Survey No. 68 situated in Section 31 unsurveyed, in Township 39 North of Range 116 West and in Section 32 unsurveyed, in Township 39 North of Range 116 West and in Section —— surveyed, in Township —— of Range —— and in Section —— surveyed, in Township —— of Range —— of the Sixth Principal Meridian is strictly conformable to the field notes of the Survey thereof, on file in this office, which have been examined and approved

Office of U.S. Surveyor General.
Cheyenne, Wyoming,
July 17, 1914.

Charles L. Decker
U.S. Surveyor General for Wyoming

Scale
10 Chains equal 1 inch

Initials C.P.C.

Surveys Designated	By Whom Surveyed	Instructions or Contract No	Instructions or Contract Date	When Surveyed Begun	When Surveyed Completed	Date of Approval
H.E. Survey No. 68	Charles P. Calvert, Surveyor, Forest Service		July 17, 1913	Aug. 3, 1913	Aug. 7, 1913	
Subdivision lines	Newell J. Burnham	288	June 25 1901	June 23, 1902	June 27, 1902	April 2, 1903
South Township line	" " "	"	" " "	June 18, 1902	June 20, 1902	Feb. 14, 1908
North boundary Sec. 31	Adrian J. Parshall	324	April 2 1907		Aug. 23, 1907	" " "

Areas			
H. E. Survey No. 68		Conflicts	
In Section 31	35.00		
In Section 32	124.75		
In Section			
In Section			
Total	159.75		

List No 771 Date December 5. 1907
Act of June 11, 1906; Act of March 4, 1913

Latitude 43° 18' 30" N.
Longitude 110° 37' W.
Mean Mag. Decl. 18° 24' E.
} At Cor. 1

FORM 85-A

68

Field Notes
Sec. 548485
Oct. 1918
2878

Jesse G. Hawkins
Patentee

Accepted by Commr
May 12, 1915.

accession no. 5220

Form 85 A

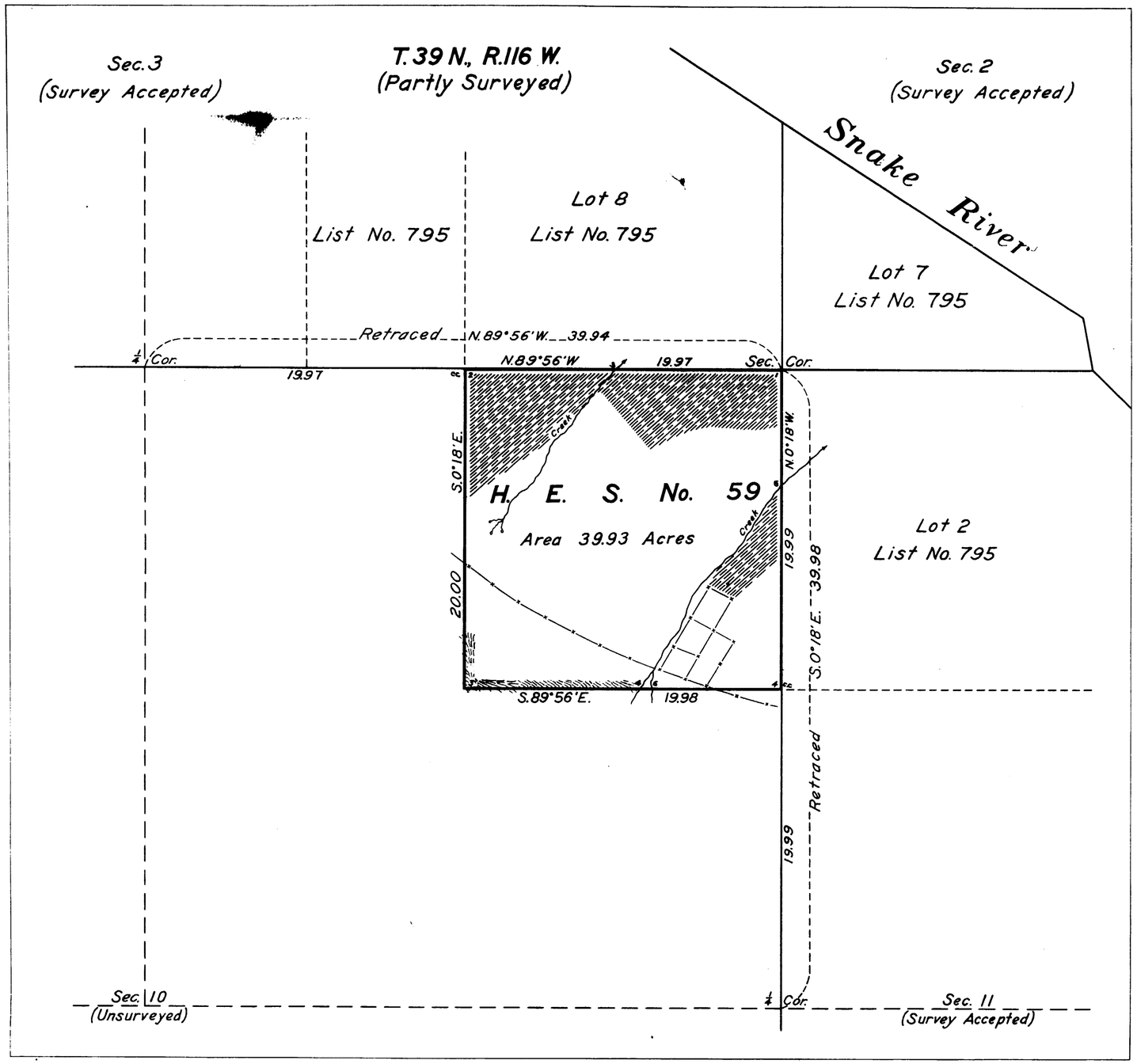

Plat of

HOMESTEAD ENTRY SURVEY

No. 59

in the

TETON NATIONAL FOREST

in

Sec. 10 Unsurveyed

T. 39 N., R. 116 W.

of the

6TH PRINCIPAL MERIDIAN WYOMING

This plat of Homestead Entry Survey No. 59 State of Wyoming is strictly conformable to the field notes thereof on file in this office, which have been examined and approved.

U. S. Surveyor General's Office

Cheyenne Wyoming

July 10, 1916

Charles L. Decker
U. S. Surveyor General

SCALE 5 chains to 1 inch

Surveys Designated	By whom Surveyed	Inst. Cont. Group No.	Inst. Cont. Group Date	When Surveyed Begun	When Surveyed Completed	Date of Approval
Subdivision Lines	Newell J. Burnham	288	June 25, 1901	June 18, 1902	June 20, 1902	April 2, 1903
H.E. Survey No. 59	W. B. Rice	59	June 21, 1913	May 23, 1916	May 26, 1916	July 10, 1916
	Forest Examiner					

Areas in Acres		
H.E. Survey No. 59		Conflicts
In Section 10	39.93	
In Section		
In Section		
In Section		
Total	39.93	

Act of June 11, 1906 — Act of March 4, 1915
List No. 795 — Dated Dec. 10, 1907
Latitude 43°22'N.
Longitude 110°44'30"W.
Mean Mag. Decl. 18°E.
At Corner No. 1

59

ENT. NO. 0218 NOTES
PAT. NO. 1104 24, 1918 Keep V
C. S. NO. P

Accepted by Comm. Oct. 10-16
Trans. " L.O. " 13-26

5219

Homestead Entry Survey No. 57

Township No. 39 North, Range No. 116 West of the Sixth Principal Meridian, Wyoming

Teton National Forest

Scale: 8 chains to 1 inch.

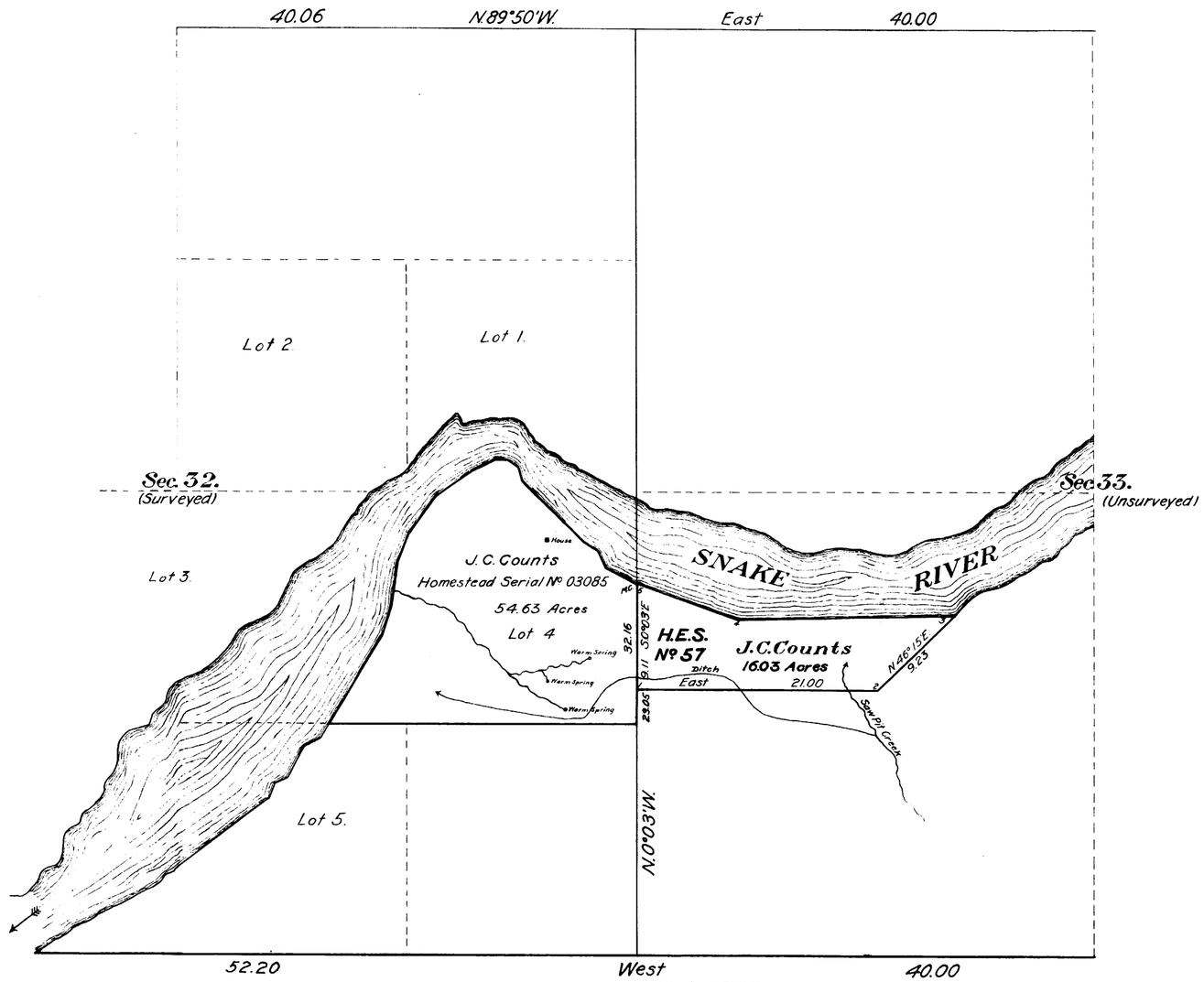

Latitude 43°18'N.
Longitude 110°43'W.
Mag. Decl. 19°E.

H.E. No. 03085
Evanston Land Office, Evanston Land District
Lincoln County, Wyoming.
Dated June 12, 1908
List 4-19, dated December 18, 1908
John C. Counts, Claimant.
Application dated May 9, 1912
Authorized by letter "E" No. 258140, September 30, 1912.
Area 16.03 Acres.
Surveyed by Otho E. Williams
Under Instructions dated October 3, 1912
Survey commenced May 4, 1913.
Survey completed May 5, 1913.

Table of Surveys.
Agricultural Survey Subdivision
Surveyed by Newell J. Burnham Contract No. 288, dated June 25, 1901. Special Instructions dated June 25, 1901. Executed June 23-30, 1902. Approved April 2, 1903.

Area H.E. 03085	
H.E.S. No. 57	16.03 Acres
In Sec. 32	54.63 Acres
Total H.E. 03085	70.66 Acres.

I hereby certify that this is a correct plat of Homestead Entry Survey No. 57, T. 39 N., R. 116 W. of the Sixth Principal Meridian, made in conformity with the field notes of the survey thereof on file in this office, which have been examined and approved.
Surveyor General's Office,
Cheyenne, Wyoming,
November 22, 1913.

Charles L. Decker
Surveyor General.

57.

W.C.H.

ENT. NO. 03085 NOTES
PAT. NO. 462972
C. S. NO. ..... P .....

Survey accepted by Hon. Commissioner in letter E. dated July 15, 1914.

Click Here for Field Notes

5202

Homestead Entry Survey Nº 38

Township Nº 39 North, Range Nº 116 West of the Sixth Principal Meridian, Wyoming.

Teton National Forest

Scale: 20 chains to 1 inch

H.E. Nº 074
Evanston Land Office, Uinta County, Wyoming.
Dated July 16, 1908
List Nº 770
Rufus W. Coburn, Claimant
Application dated July 18, 1909
Area 159.60 Acres
Surveyed by Otho E. Williams,
Under Instructions dated Aug. 26, 1909.
Survey commenced Aug. 22, 1910.
Survey completed Aug. 26, 1910.

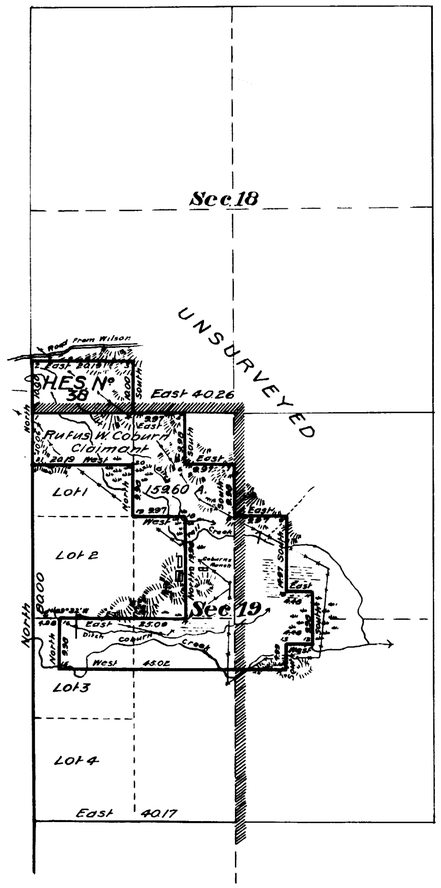

I hereby certify that this is a correct plat of Homestead Entry Survey Nº 38, T. 39 N., R. 116 W. of the Sixth Principal Meridian, made in conformity with the field notes of the survey thereof on file in this office which have been examined and approved.
Surveyor General's Office
Cheyenne, Wyoming.
September 5, 1912.

Stephen C. Stinson
Surveyor General

38

ENT. NO. 074 NOTES
PAT. NO. ..... V .....
C. & N. NO. ..... P .....

Accepted by Hon. Commissioner in letter E. Aug. 13, 1912.
Filed in Evanston land office Sep. 9, 1912.