4522 – 2622A

Click Here for Field Notes

ORIGINAL

TOWNSHIP 42 NORTH, RANGE 111 WEST, OF THE SIXTH PRINCIPAL MERIDIAN, WYOMING.

DEPENDENT RESURVEY AND SUDIVISION OF SECTIONS 29,31 AND 32

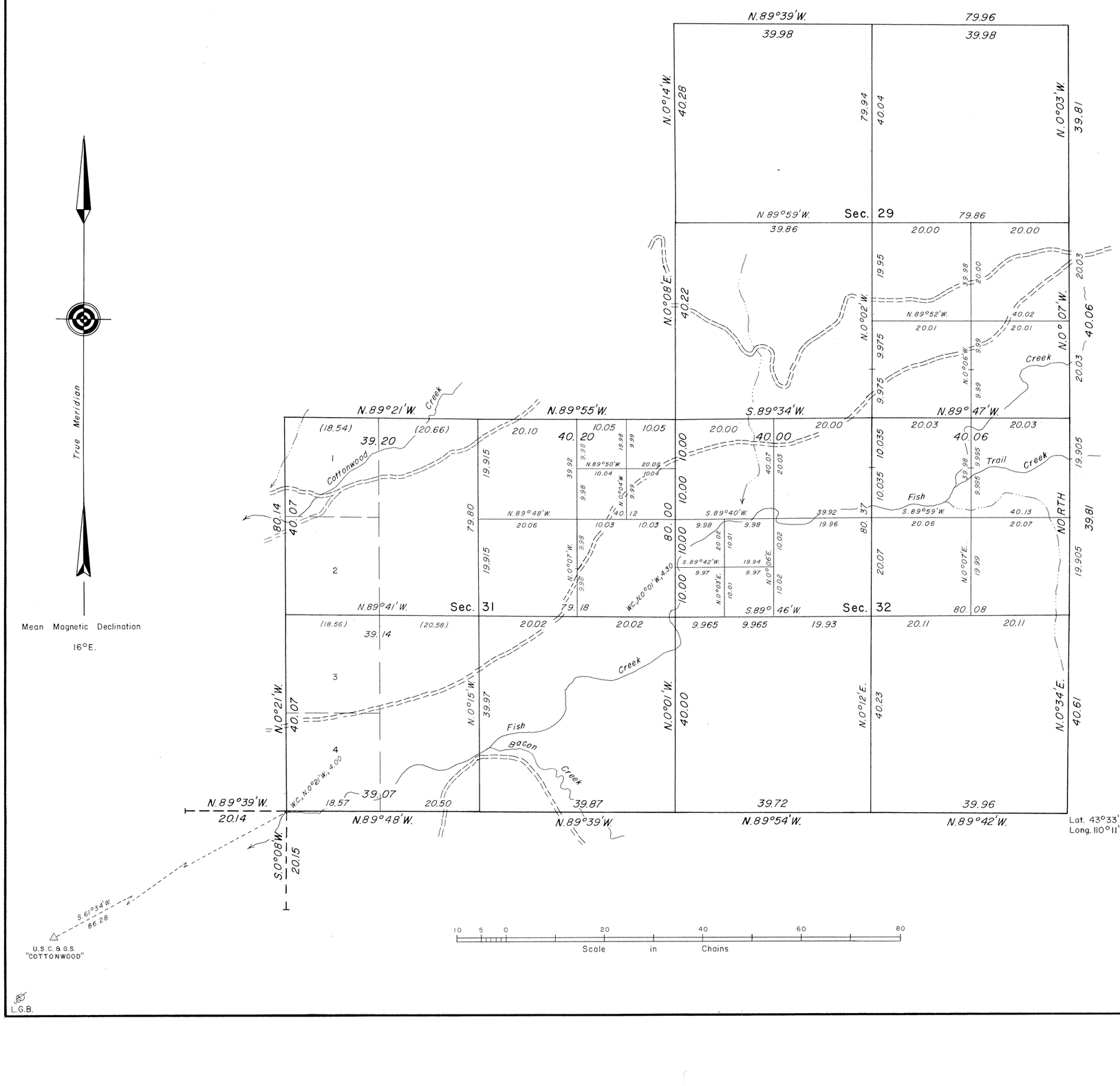

A history of surveys is contained in the field notes.

This plat represents the dependent resurvey of portions of the south and west boundaries, and a portion of the subdivisional lines designed to restore the corners in their true original locations according to the best available evidence, and the subdivision of sections 29, 31 and 32, T. 42 N., R. 111 W., Sixth Principal Meridian, Wyoming.

The lottings and areas are as shown on the plat approved April 25, 1894.

Survey executed by Jerry L. Messick, Cadastral Surveyor, under the supervision of Richard L. Oakes, Chief, Branch of Cadastral Survey, beginning July 7, 1977, and completed July 26, 1977, pursuant to Special Instructions dated April 14, 1977, for Group No. 396, Wyoming.

UNITED STATES DEPARTMENT OF THE INTERIOR
BUREAU OF LAND MANAGEMENT
Denver, Colorado August 12, 1981

This plat is strictly conformable to the approved field notes, and the survey, having been correctly executed in accordance with the requirements of law and the regulations of this Bureau, is hereby accepted.

For the Director

Gary S. Speight

Acting Chief, Cadastral Survey
Examination and Approval Staff

L.G.B.

$40

32

Click Here for Field Notes

4522

8

TOWNSHIP No. 42 NORTH, RANGE No. 111 WEST of the 6th Principal MERIDIAN.

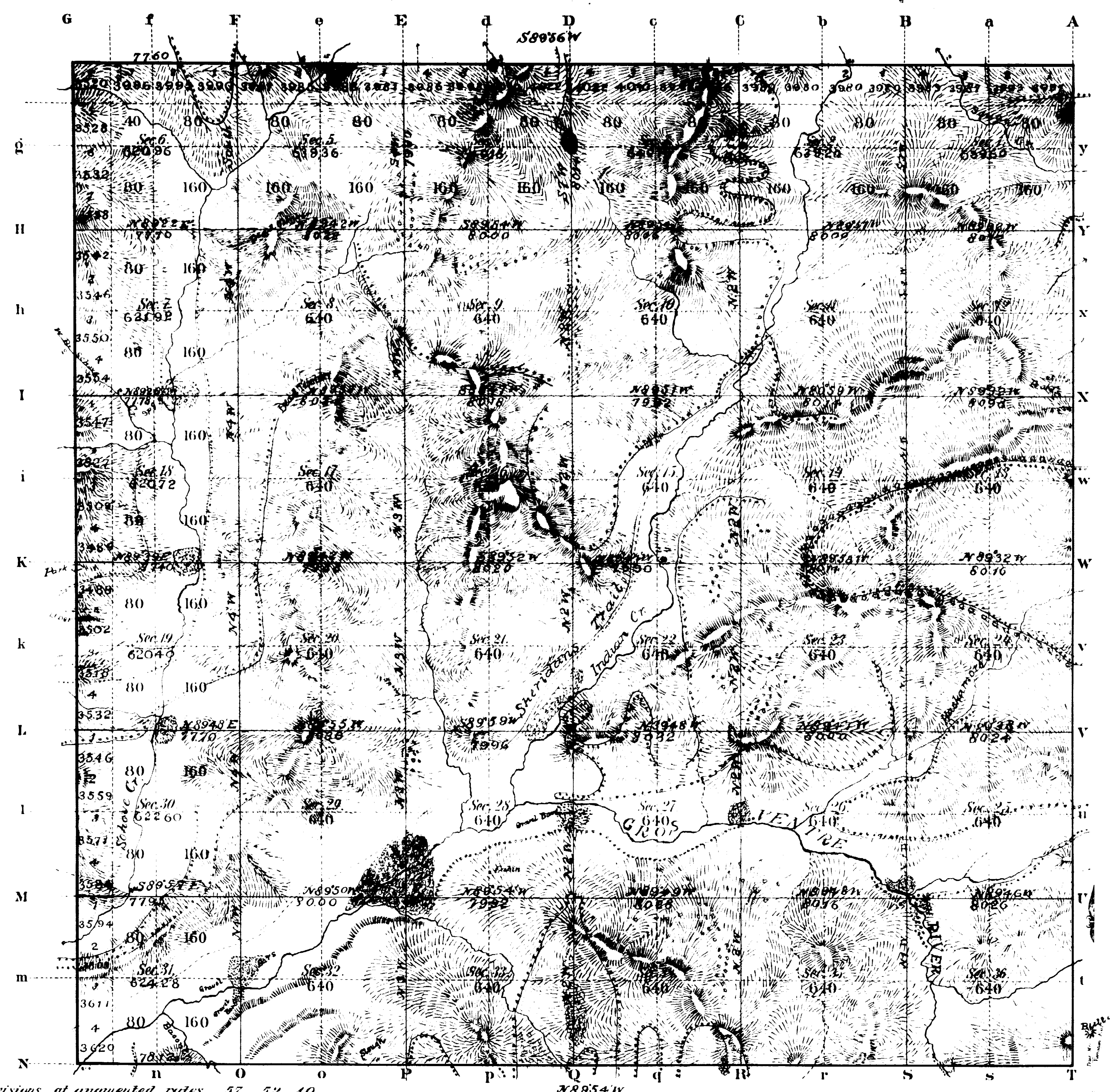

Subdivisions at augmented rates 57 52 49
" " minimum " 2 18 50

Total number of Acres 22929.36

Surveys Designated	By Whom Surveyed	Date of Contract	Amount of Surveys Mls.	Chs.	Lks.	When Surveyed	Magnetic Declination
Township lines Subdivisions Connections	Carpenter & Warner	Jan. 23-1892	59	70	99	July 10-20 1893	17°43' East.

The above Map of Township No. 42 North Range No. 111 West of the Sixth Principal Meridian Wyoming ~~Territory~~ is strictly conformable to the field notes of the survey thereof on file in this Office which have been examined and approved.

Surveyor General's Office.
Cheyenne, Wyoming
April 25th 1894

Perry Bickford
Sur. Gen.

A GAST & CO.-ST LOUIS & N Y

2622

42-111

31 Index

4502

88

EXTERIOR LINES.

Scale, 2 miles = 1 inch - Mag. Var. East.

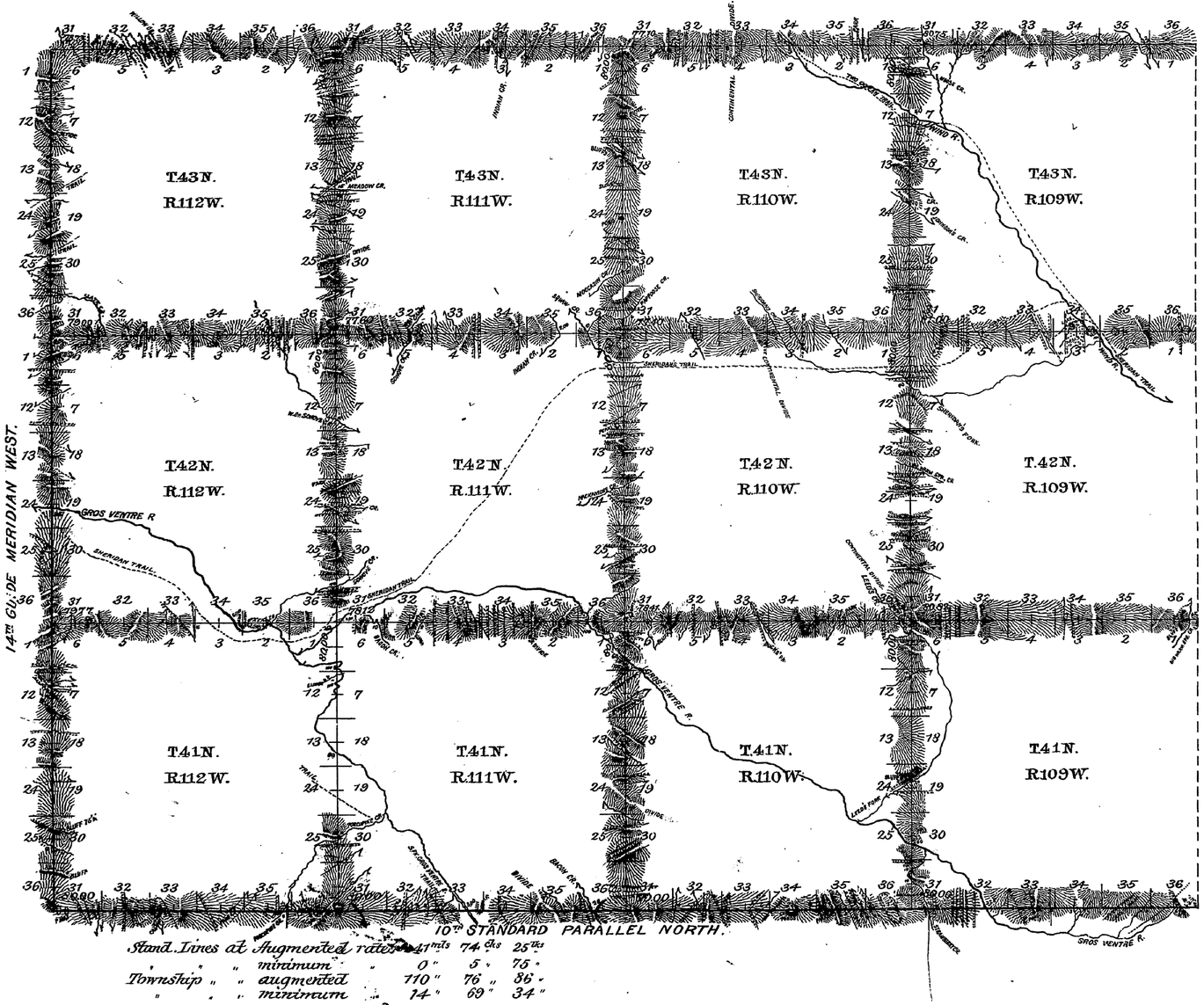

Stand. Lines at Augmented rates	41 mls	74 chs	25 lks
" " " minimum "	0 "	5 "	75 "
Township " " augmented	710 "	76 "	86 "
" " " minimum	14 "	69 "	34 "

Surveys Designated.	By Whom Surveyed.	Date of Contract.	Amount of Surveys.	When Surveyed.	Magnetic Declination.
10th Stand. Par. N.	Carpenter & Warner.	Jan. 23, 1892	24 00 00	June 30-July 5, 1892	18°05' East
14th Guide M. W.	" "	" " "	18 00 00	July 9-11, 1892	18°05' "
Exterior Lines.	" "	" " "	125 66 20	Aug. 13-Sep. 26- "	17°57' "

I hereby certify that the above diagram of the Exterior lines of Townships 41, 42, and 43 North, Ranges 109, 110, 111 and 112 West of the 6th Principal Meridian, Wyoming, is strictly conformable to the field notes of survey thereof on file in this office, which have been examined and approved.

U.S. Surveyor General's Office,
Cheyenne, Wyoming, January 24th 1893.

Wm A. Richards
U.S. Surveyor General.

2603