8133

Click Here for Field Notes

ORIGINAL

TOWNSHIP 43 NORTH, RANGE 115 WEST, OF THE SIXTH PRINCIPAL MERIDIAN, WYOMING.

CORRECTIVE DEPENDENT RESURVEY

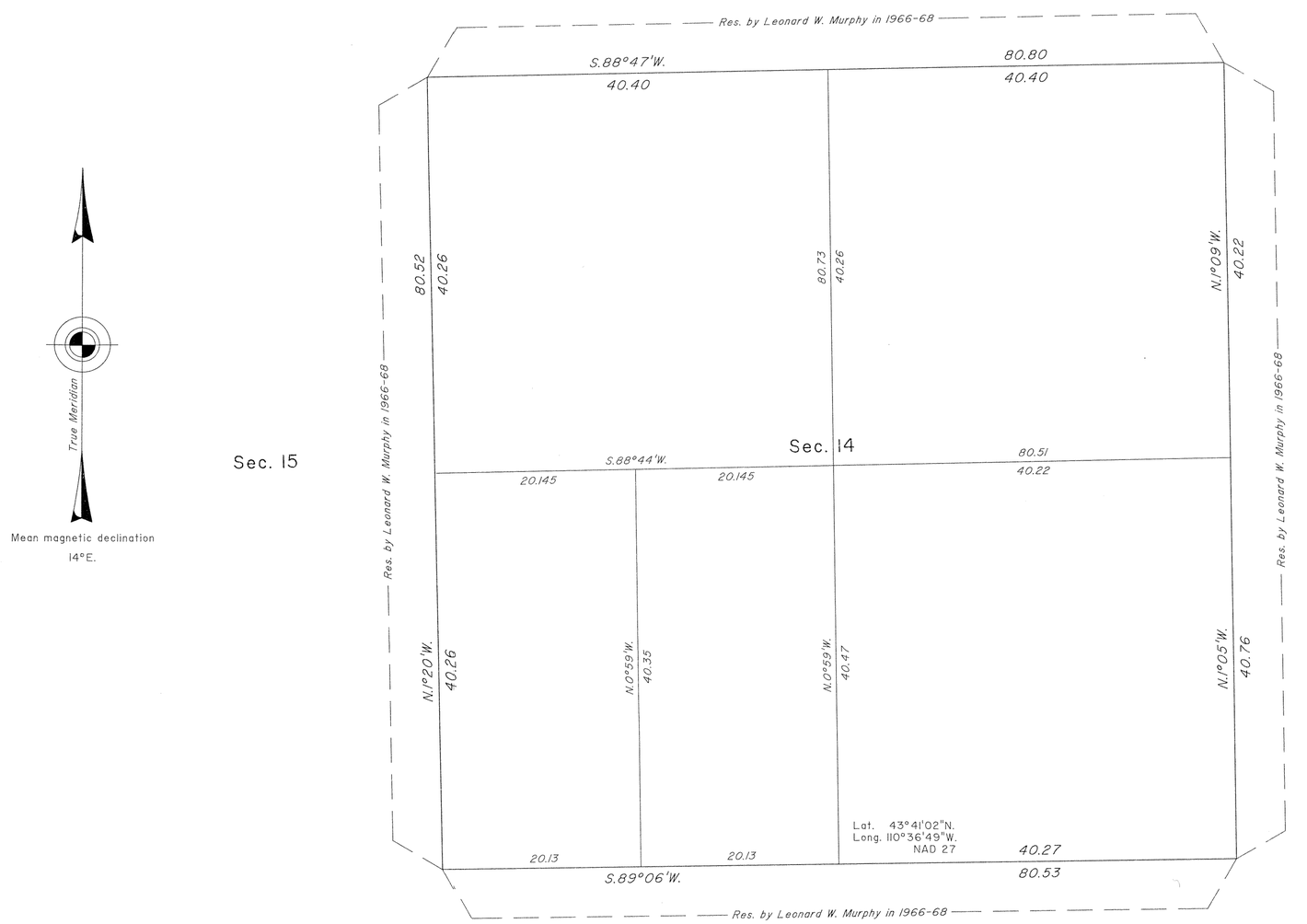

A history of surveys is contained in the field notes.

This plat represents the corrective dependent resurvey of a portion of the subdivision of section 14 designed to restore the corners to their true locations, T. 43 N., R. 115 W., Sixth Principal Meridian, Wyoming.

The lottings and areas are as shown on the plat approved August 16, 1894.

Survey executed by Thomas E. Casinger, Cadastral Surveyor, beginning May 22, 1995 and completed May 24, 1995 pursuant to Special Instructions dated April 25, 1995 and Supplemental Special Instructions dated May 1, 1995, for Group No. 604, Wyoming.

UNITED STATES DEPARTMENT OF THE INTERIOR
BUREAU OF LAND MANAGEMENT

Cheyenne, Wyoming December 26, 1996

This plat is strictly conformable to the approved field notes, and the survey, having been correctly executed in accordance with the requirements of law and the regulations of this Bureau, is hereby accepted.

For the Director

Jerry L. Messick

Acting Chief Cadastral Surveyor for Wyoming

W.H.B.

OFFICIALLY FILED: February 7, 1997

JLM

2627 C

Click Here for Field Notes

7125

ORIGINAL

TOWNSHIP 43 NORTH, RANGE 115 WEST OF THE SIXTH PRINCIPAL MERIDIAN, WYOMING

DEPENDENT RESURVEY AND SUBDIVISION OF SECTIONS

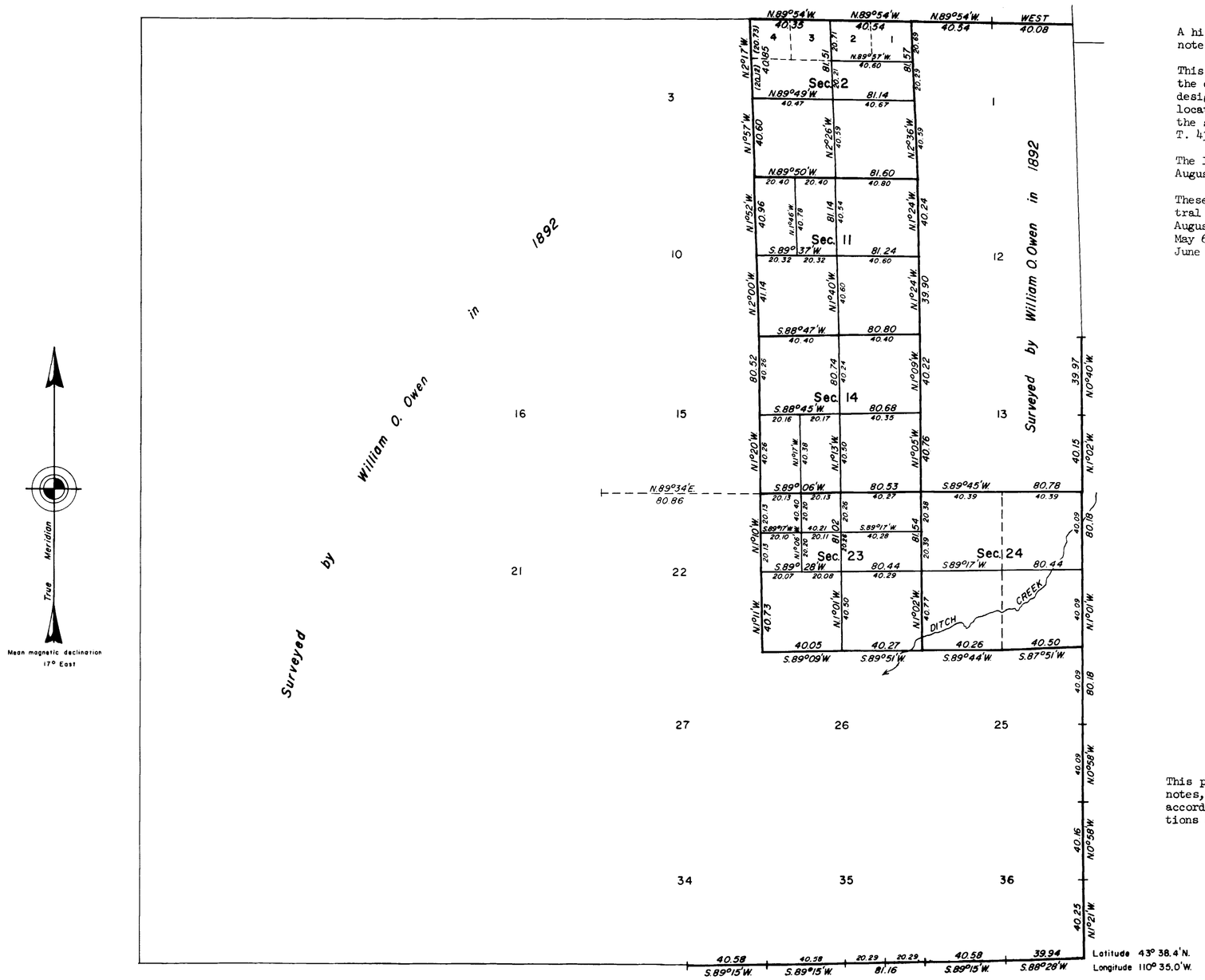

A history of previous surveys is contained in the field note record.

This plat represents a dependent resurvey of portions of the east and south boundaries and subdivisional lines, designed to restore the corners in their true original locations according to the best available evidence, and, the survey of the subdivision of a number of sections in T. 43 N., R. 115 W., Sixth Principal Meridian, Wyoming.

The lottings and areas are as shown on the plat approved August 16, 1894.

These surveys were executed by Leonard W. Murphy, Cadastral Surveyor, beginning May 20, 1966, and completed August 2, 1968, pursuant to Special Instructions dated May 6, 1966, and the Amended Special Instructions dated June 4, 1968, for Group No. 301-2, Wyoming.

Latitude 43° 38.4'N.
Longitude 110° 35.0'W.

Area resurveyed: 3,203.96 Acres

UNITED STATES DEPARTMENT OF THE INTERIOR
BUREAU OF LAND MANAGEMENT
Washington, D. C. March 17, 1971

This plat is strictly conformable to the approved field notes, and the survey, having been correctly executed in accordance with the requirements of law and the regulations of this Bureau, is hereby accepted.

For the Director

Clark L. Gumm

Chief, Division of Cadastral Survey

C.M.H.

D.A.C.

2627 B

43-115

4528

(4-675 a)

Survey Accepted July 11, 1917
G.L.O.

Township No. 43 North, Range No. 115 West of the Sixth Principal Meridian, Wyoming

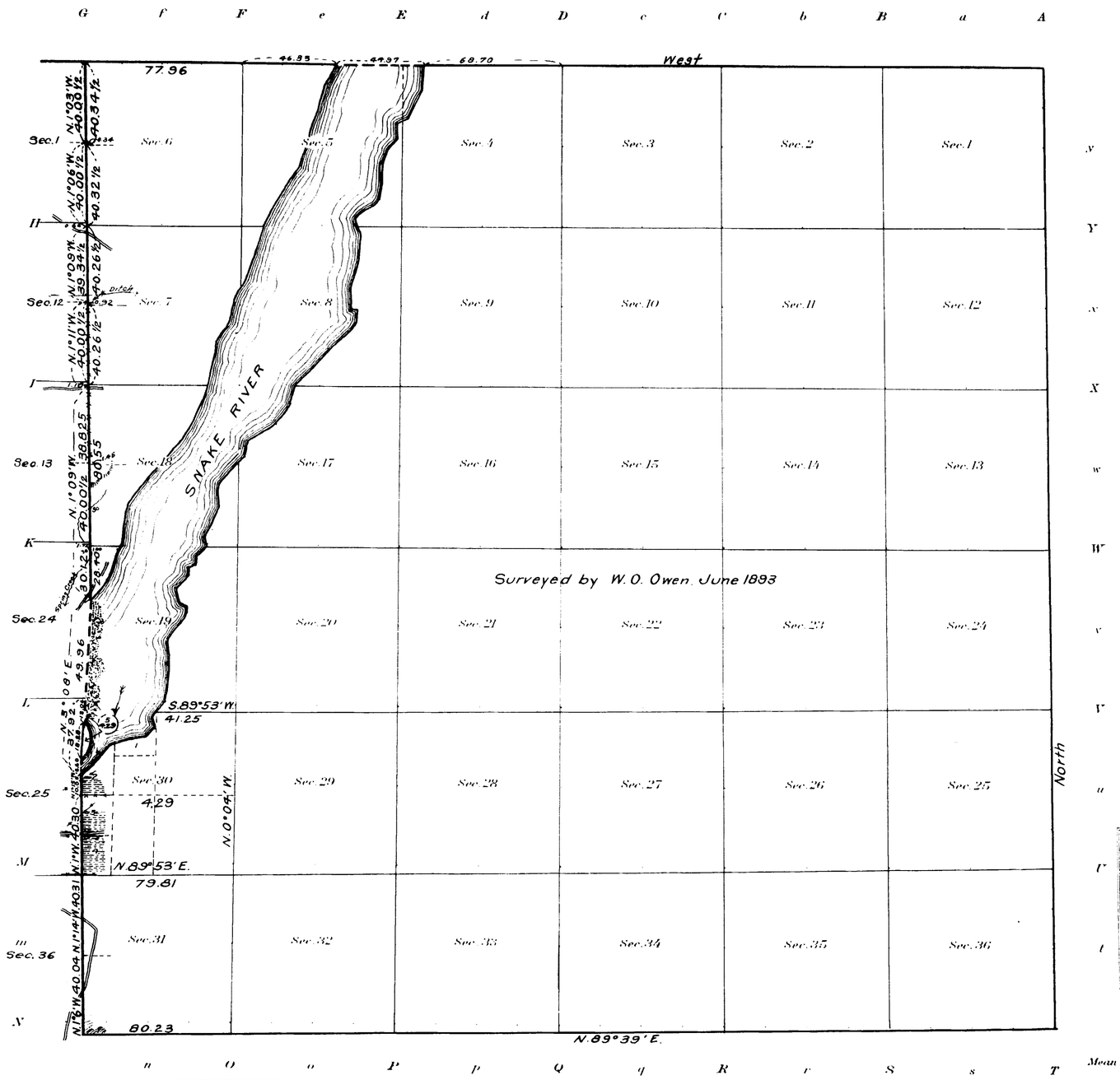

Areas in Acres	
Public Land	4.29
Indian Reservation	
Indian Allotments	
Mineral Claims	
Water Surface	
Total Area	4.29

Scale 40 Chains to an inch

Mean Magnetic Declination

Surveys Designated	By Whom Surveyed	Group No.	Group Date	Amount of Surveys Mls.	chs.	lks.	When Surveyed Begun	Completed
Resurvey West Bdy	A. D. Davis	40	February 18, 1916	6	08	73	Sept. 12, 1916	Sept. 14, 1916
Meanders	" "	"	" "		20	08	Sept. 23, 1916	Sept. 23, 1916

The above map of Township No. 43 North Range No. 115 West of the Sixth Principal Meridian Wyoming is strictly conformable to the field notes of the survey thereof on file in this office, which have been examined and approved

U. S. Surveyor General's Office.
Cheyenne Wyoming March 8, 1917

Charles L. Decker
Surveyor General.

A.L.R.

A.H.T.

2627-A

Francis Evanston
Nov. 13, 1917

43-115

Click Here for Field Notes

32 4527 57

Township No. 43 North Range No. 115 West of the 6th Principal Meridian

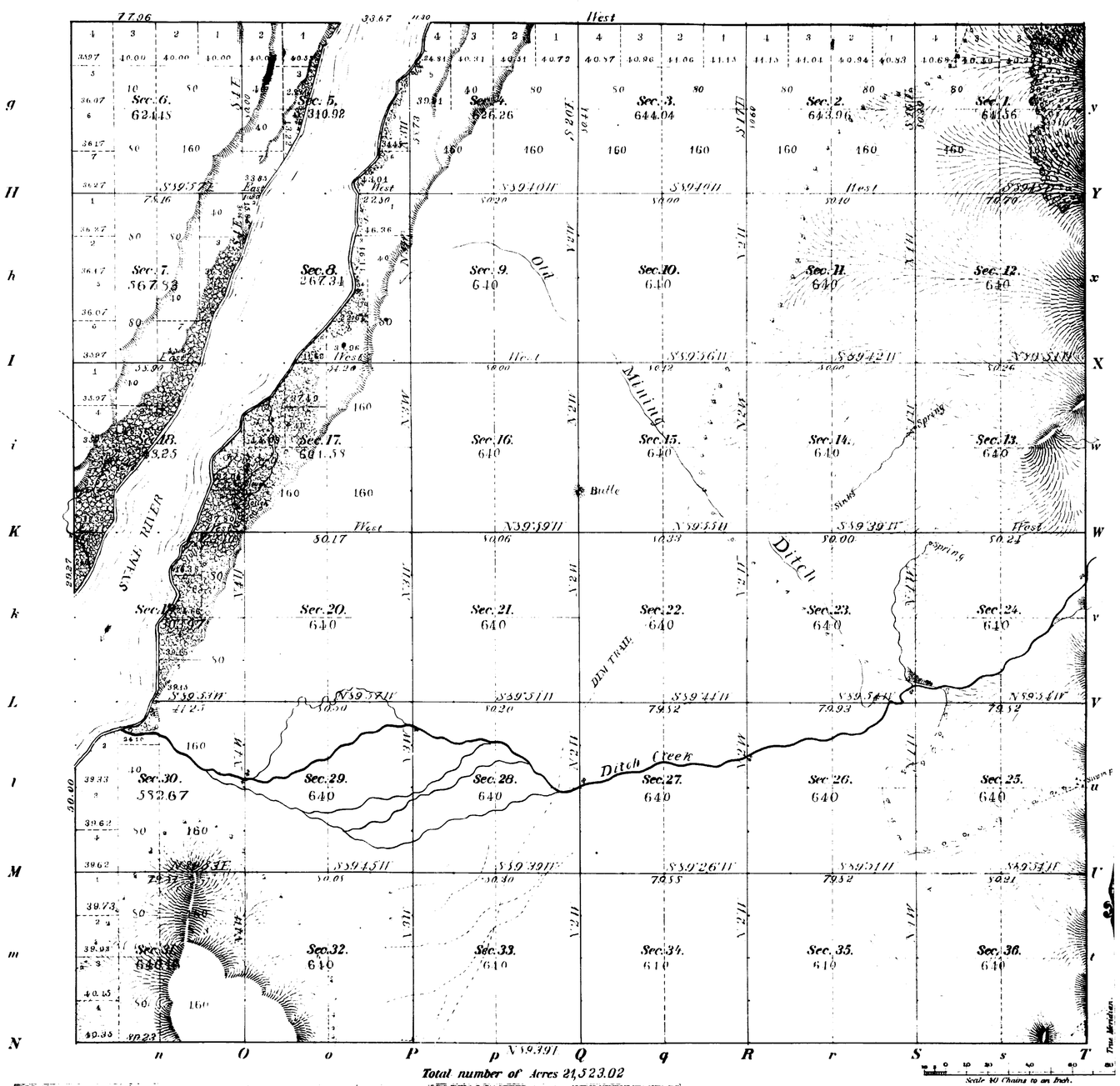

Total number of Acres 21,523.02

Meanders of								
Posts	Courses	Ch.s Lk.s	Posts	Courses	Ch.s Lk.s	Posts	Courses	Ch.s Lk.s

Subdivisions	Intermediate rate	16	12	72
	minimum	10	32	87
Meanders	Intermediate	7	60	30
	minimum	1	29	89

Surveys Designated	By Whom Surveyed	Date of Contract	Amount of Surveys M.	Ch.s	Lk.s	When Surveyed	Magnetic Declination
Township lines						1893	
Subdivisions	H. O. Owen	Sept 2, 1892	56	45	59	June 10, June 15	18° 05' East
Meanders	" " "	" " "	9	16	19	" " "	18° 06' East

The above Map of Township No. 43 North of Range No. 115 West of the 6th Principal Meridian Wyoming is strictly conformable to the field notes of the survey thereof on file in this Office, which have been examined and approved.

Surveyor General's Office, Cheyenne Wyo. 8/10/94

Perry Bickford
Sur. Gen.

2627

43-115

Indexed

4587

32

55

EXTERIOR LINES.

Scale 2 miles to 1 inch. Magnetic Variation East.



Standard lines at intermediate rates	5	21	60
" " " minimum	0	00	00
Meridian intermediate	1	29	53
" " " minimum	4	50	47
Township intermediate	64	12	62
" " " minimum	24	39	03

Survey Designated	By Whom Surveyed	Date of Contract	Amount of Surveys Mi.	Ch.	Lks.	When Surveyed	Magnetic Declination
10th Stand. Parl. N.	Wm. O. Owen	Sept. 2, 1892	5	21	60	Sept. 29-30, 1892.	18° 28' East
14th Guide Mer. W.	" " "	" " "	6	00	00	May 17, 1893.	18° 06' "
Township Lines	" " "	" " "	88	11	65	May 18-July 17, '93.	18° 00' 18° 24' "

I hereby certify that the above diagram of the Exterior lines of Townships 40 North, Range 116 West, Townships 43, 44 and 46 North, Range 115 West, Townships 40 and 41 North, Range 117 West, Township 45 North, Range 114 West the 10th Standard Parallel North, the 14th Auxiliary Meridian, west of the Principal Meridian, Wyoming, is strictly conformable to the field notes of survey thereof on file in this office, which have been examined and approved.

Surveyor Generals Office
Cheyenne Wyo. *Aug. 16, 1894.*

Perry Bickford
U.S. Surveyor General.

2680